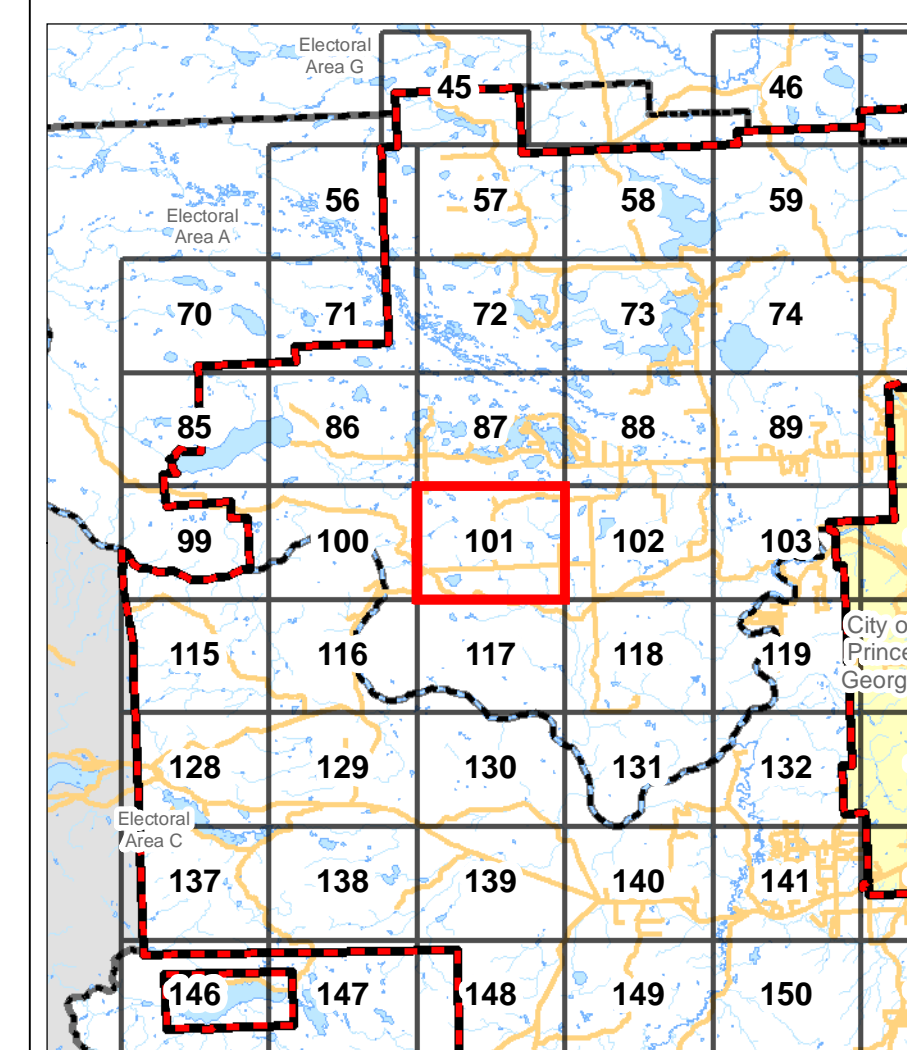
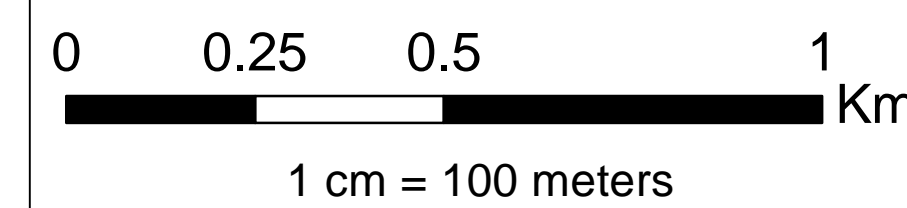



Bylaw No.	Amendment Date

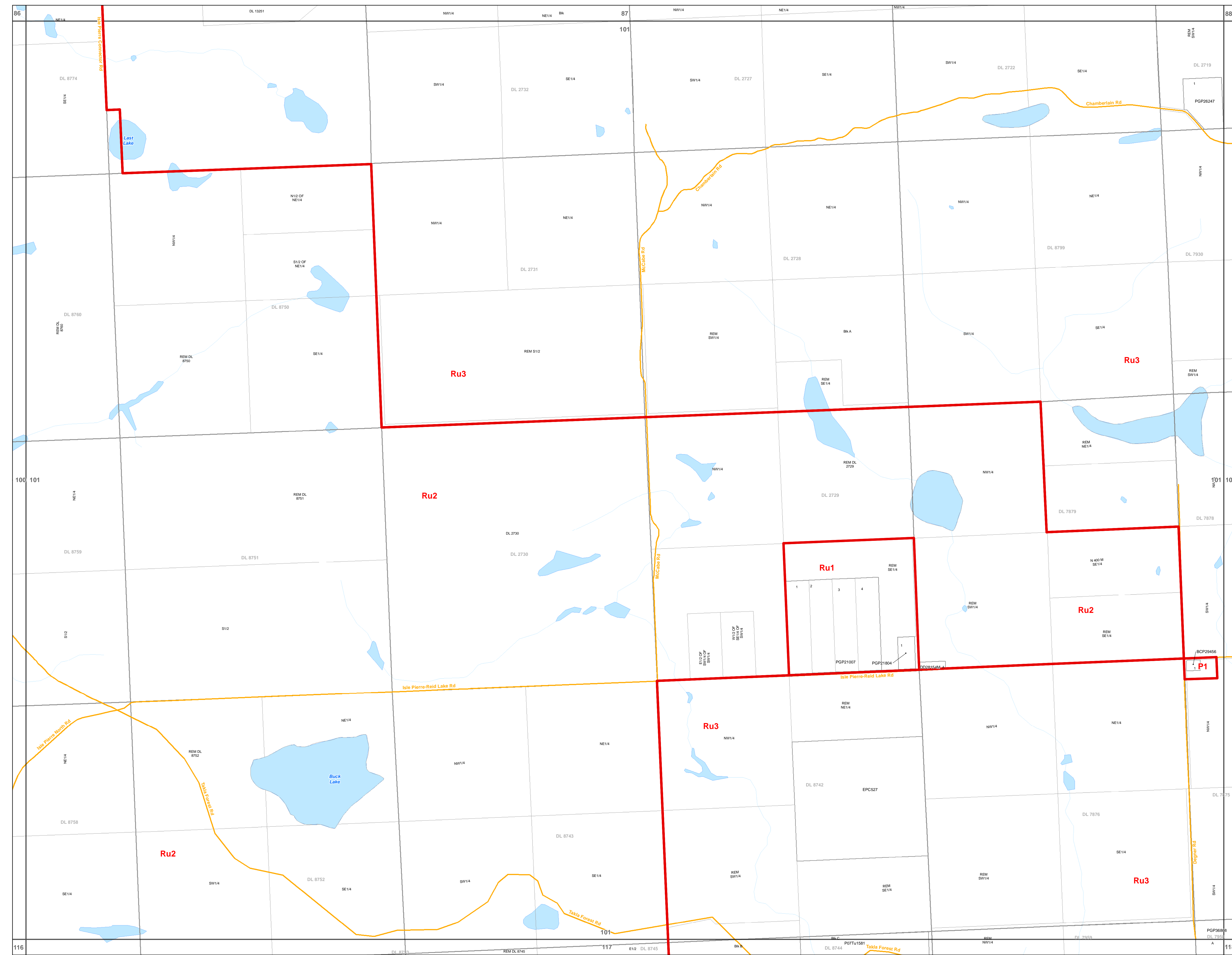


Legend

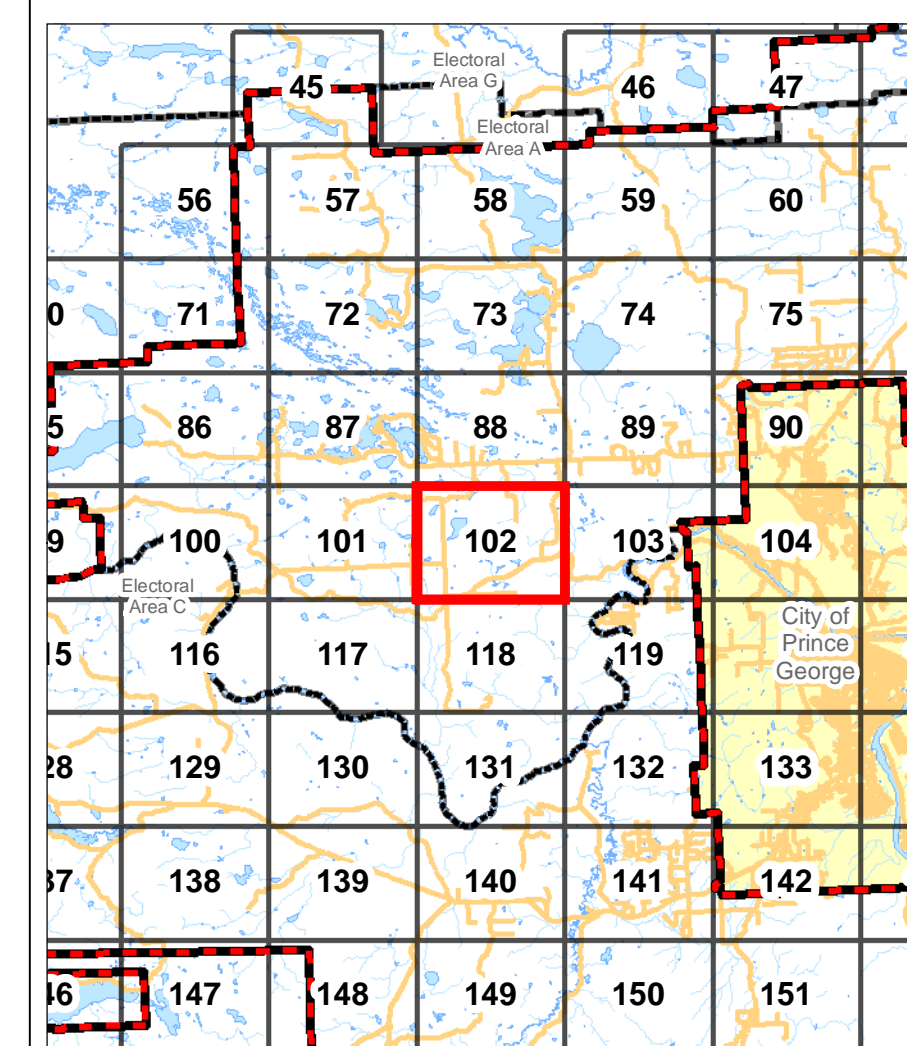
- Zoning Grid
- Zoning Boundary
- Zoning Designations
- Parcels
- Subdivisions
- District Lots
- Rivers & Streams
- Electoral Areas
- Waterbodies
- Municipality
- Outside of Regional District



Warning: This map is a composite of data from many sources. While all reasonable efforts are made to ensure the accuracy and currency of this map, the Regional District makes no warranties regarding its suitability for a particular purpose nor for the validity of the base data from which it was compiled. Reliance on this information without verification from original records is done at the user's own risk.

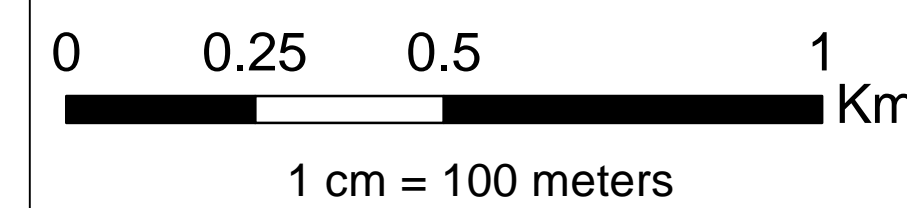



Bylaw No.	Amendment Date

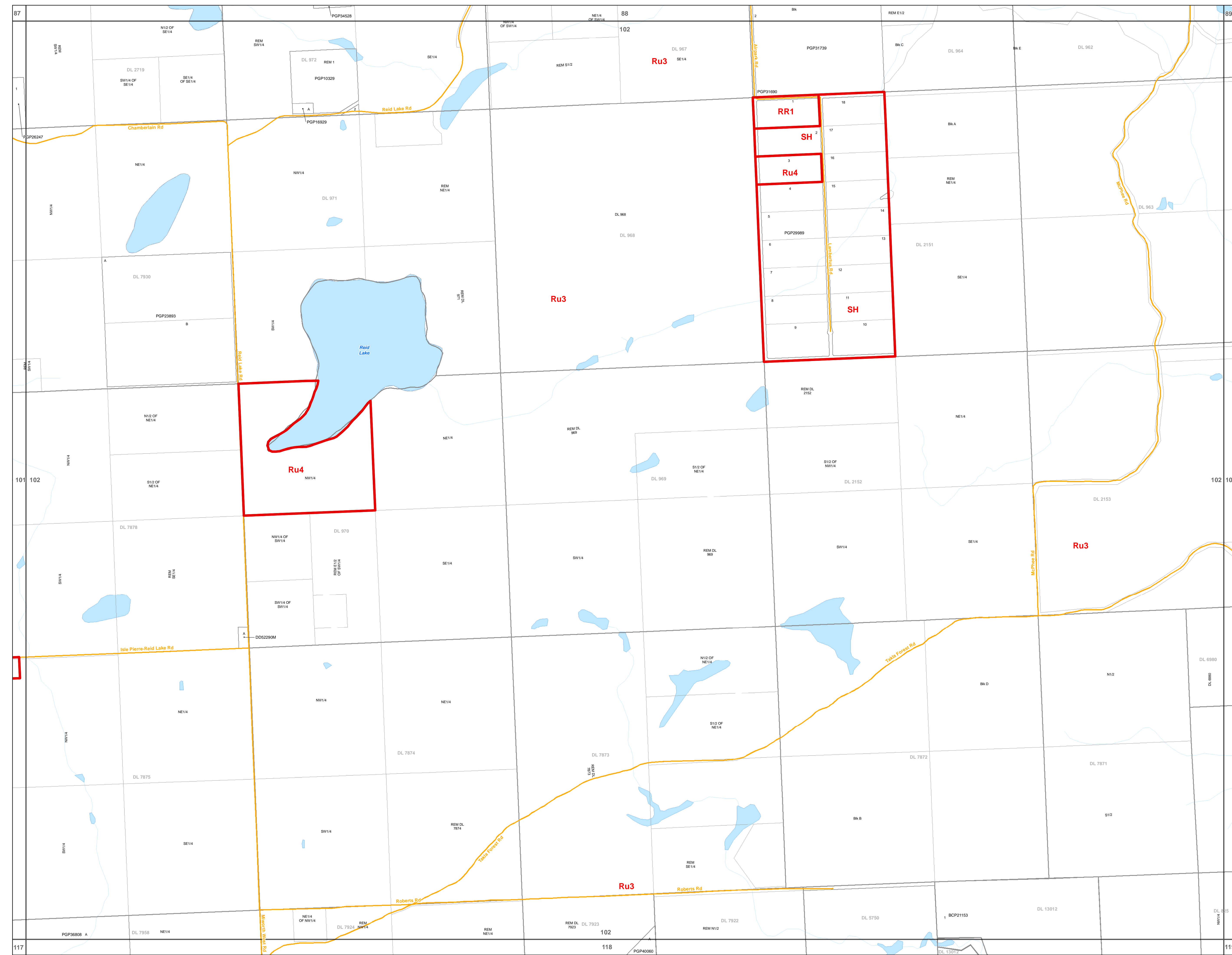


Legend

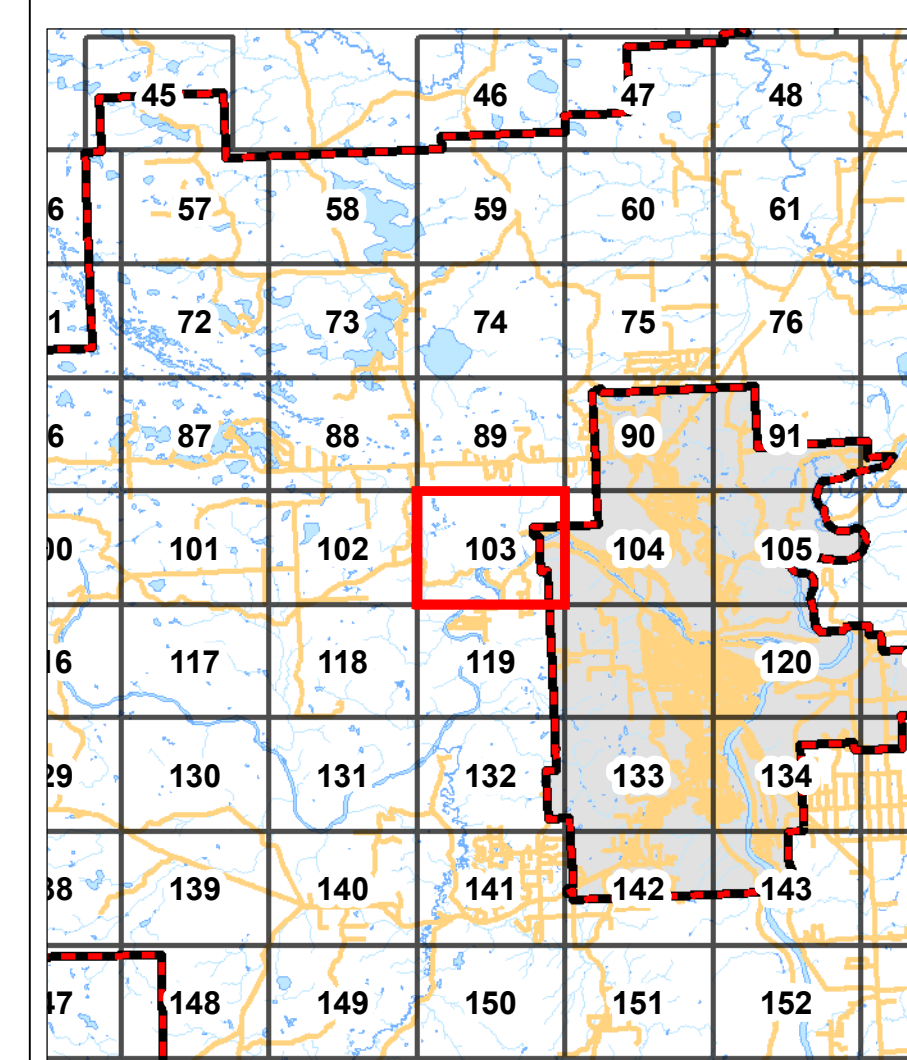
- Zoning Grid
- Zoning Boundary
- Zoning Designations
- Roads
- Parcels
- Subdivisions
- District Lots
- Rivers & Streams
- Electoral Areas
- Waterbodies
- Municipality
- Outside of Regional District















Warning: This map is a composite of data from many sources. While all reasonable efforts are made to ensure the accuracy and currency of this map, the Regional District makes no warranties regarding its suitability for a particular purpose nor for the validity of the base data from which it was compiled. Reliance on this information without verification from original records is done at the user's own risk.

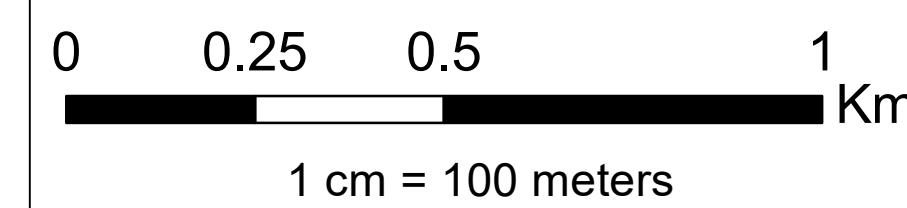



Bylaw No.	Amendment Date
3129	6/20/2019

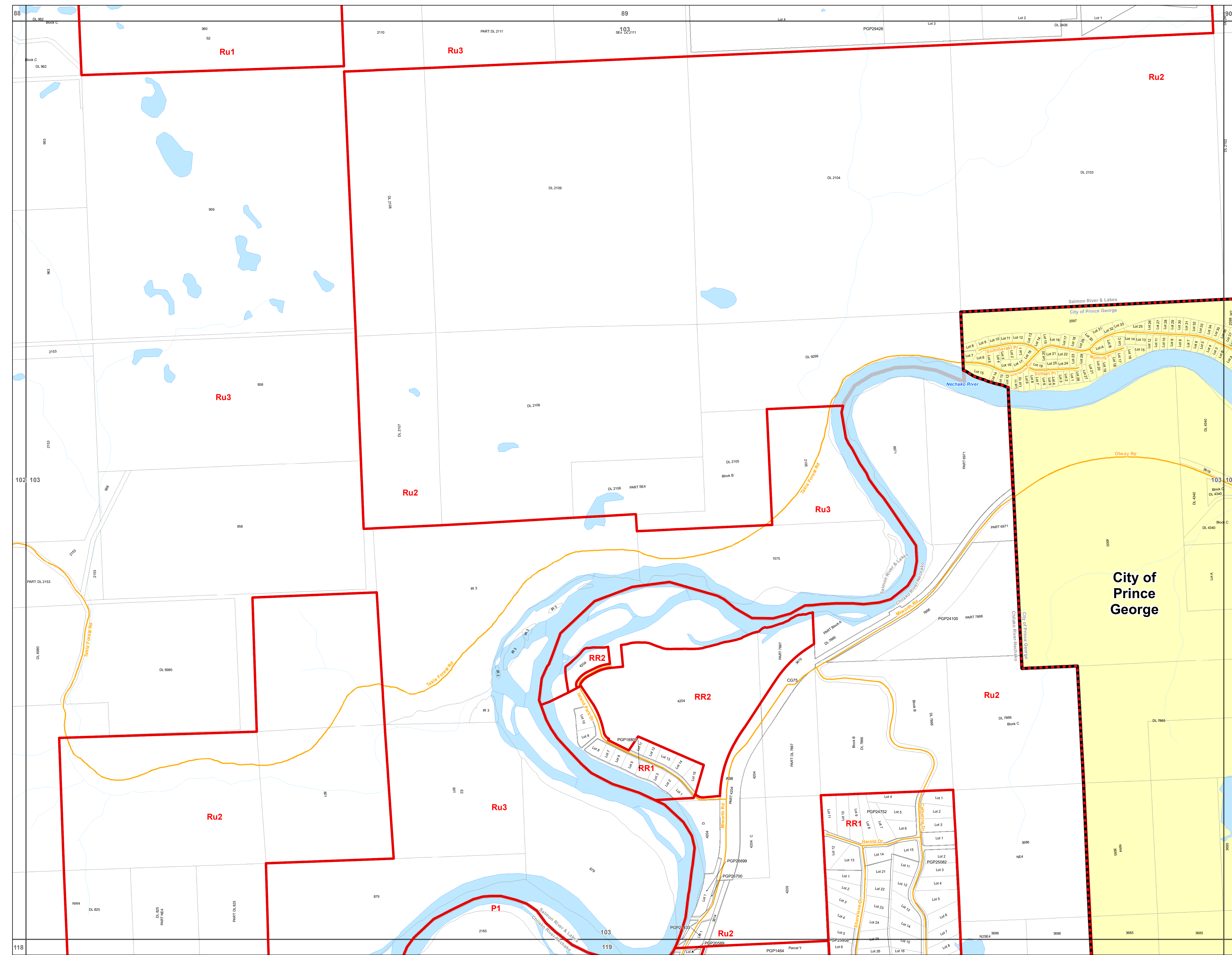


Legend

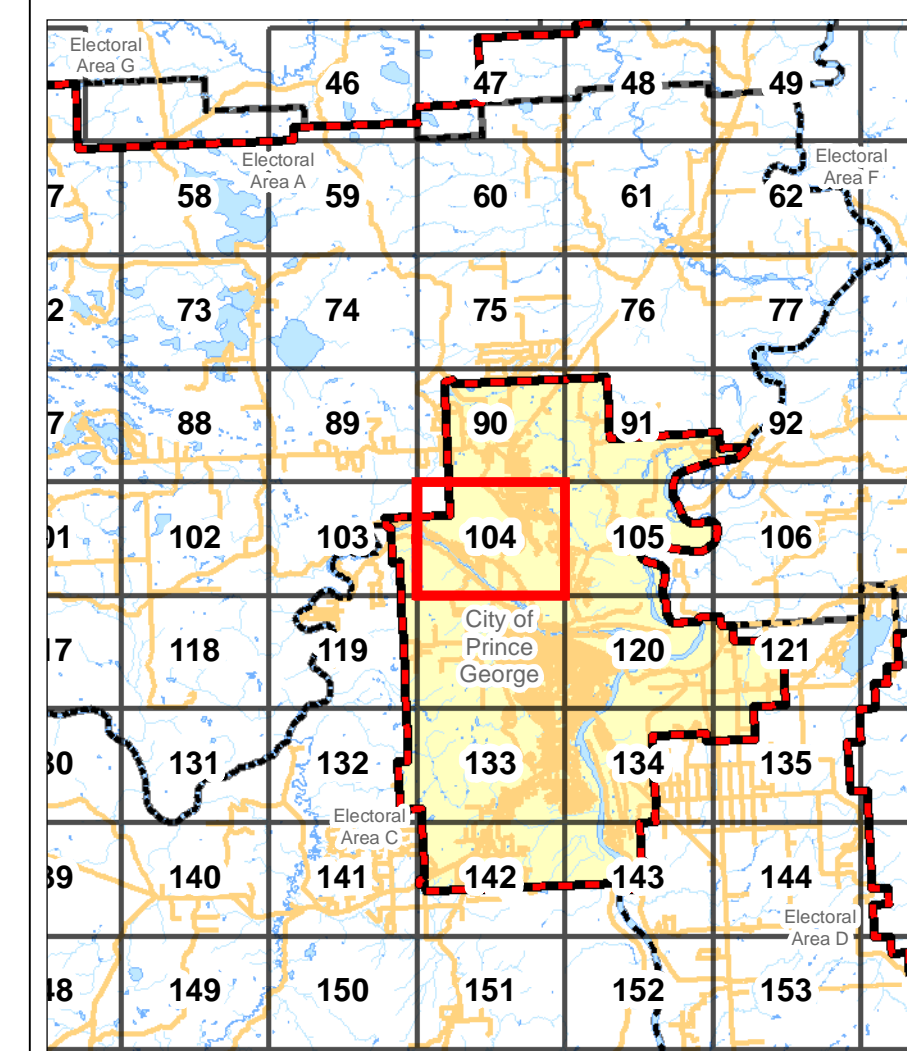
-  Zoning Grid
-  Zoning Boundary
-  Zoning Designations
-  Roads
-  Parcels
-  Subdivisions
-  District Lots
-  Rivers & Streams
-  Electoral Areas
-  Waterbodies
-  Municipality
-  Outside of Regional District



Warning: This map is a composite of data from many sources. While all reasonable efforts are made to ensure the accuracy and currency of this map, the Regional District makes no warranties regarding its suitability for a particular purpose nor for the validity of the base data from which it was compiled. Reliance on this information without verification from original records is done at the user's own risk.

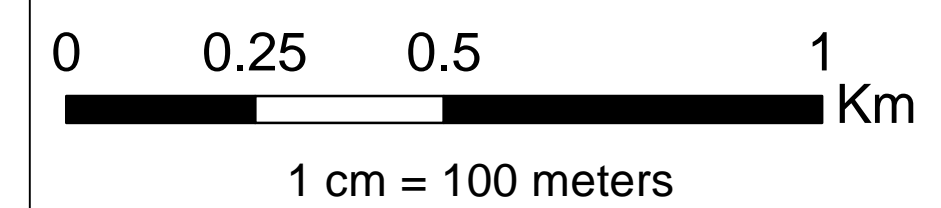



Bylaw No.	Amendment Date

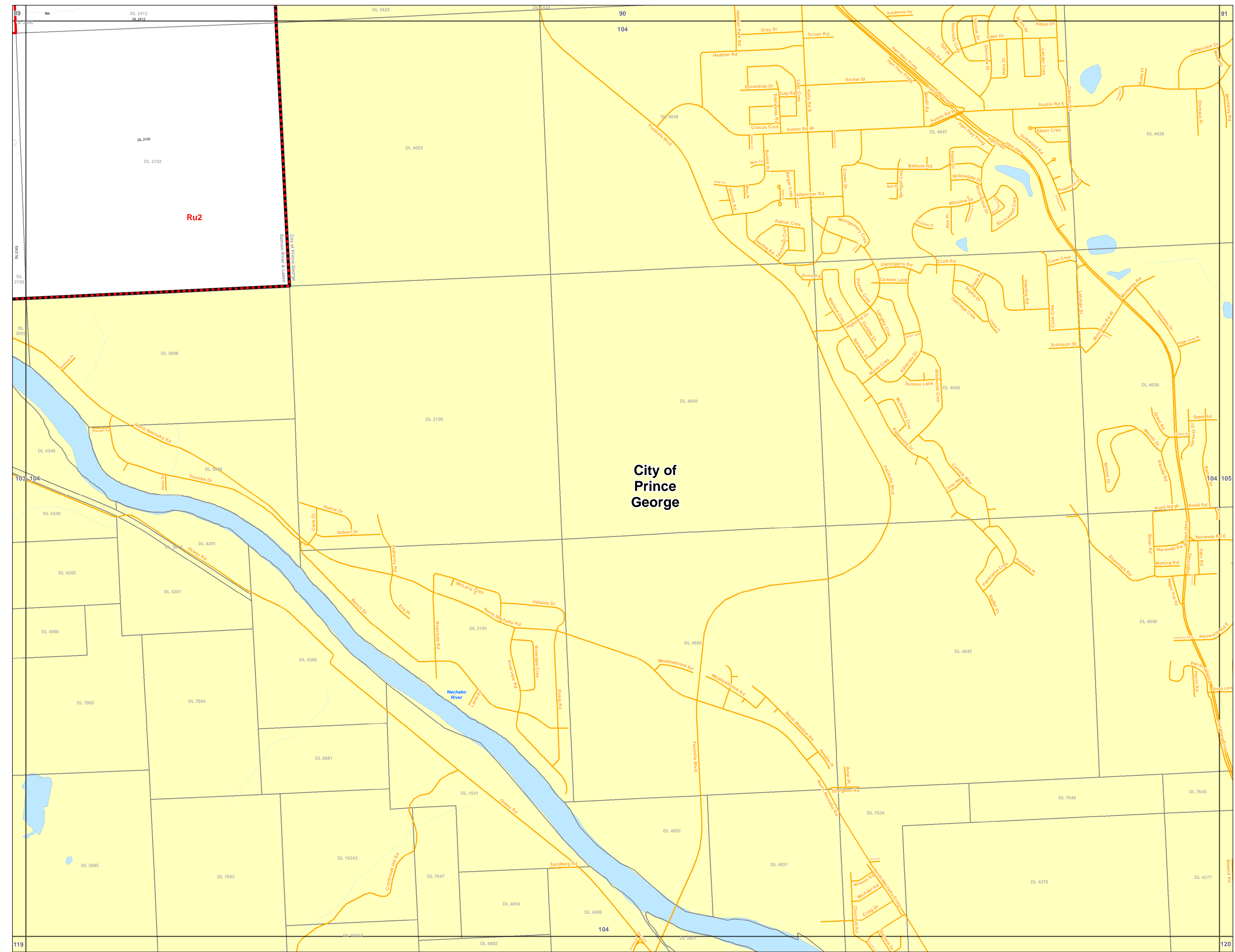


Legend

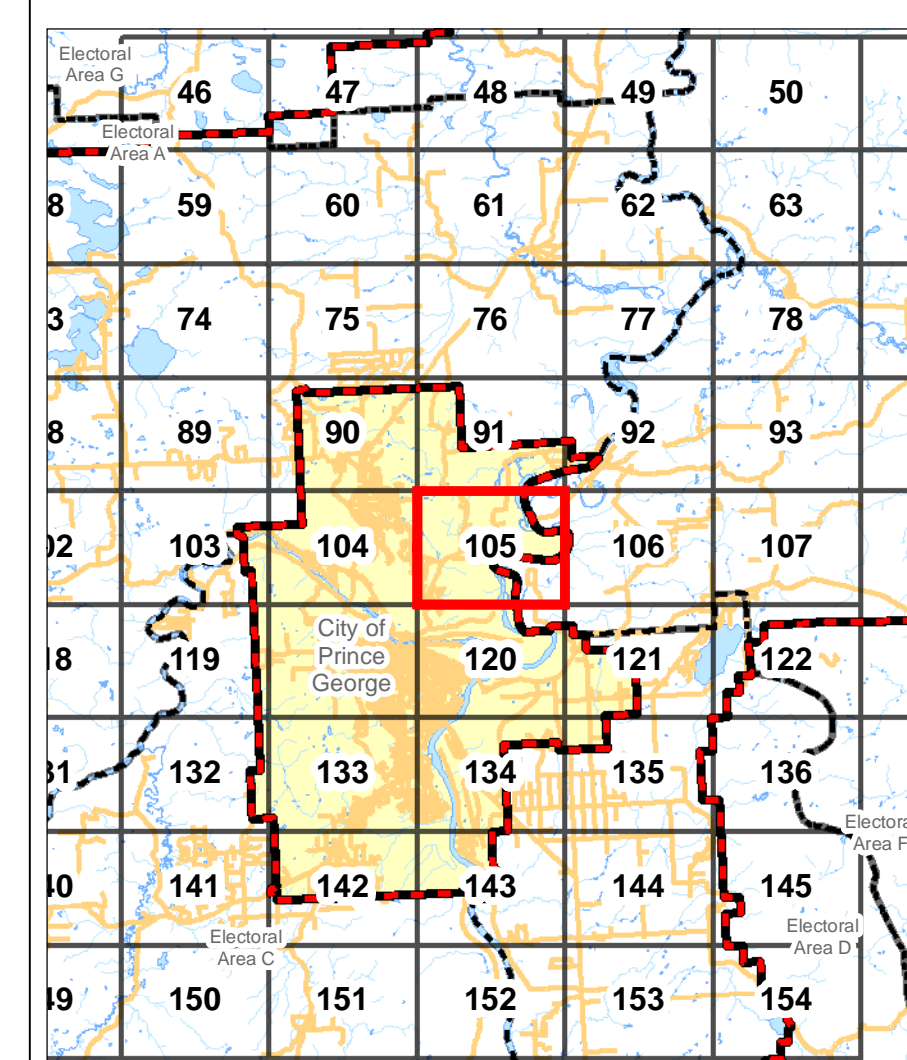
- Zoning Grid
- Zoning Boundary
- Zoning Designations
- Roads
- Parcels
- Subdivisions
- District Lots
- Rivers & Streams
- Electoral Areas
- Waterbodies
- Municipality
- Outside of Regional District




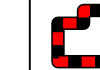



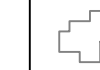






Warning: This map is a composite of data from many sources. While all reasonable efforts are made to ensure the accuracy and currency of this map, the Regional District makes no warranties regarding its suitability for a particular purpose nor for the validity of the base data from which it was compiled. Reliance on this information without verification from original records is done at the user's own risk.

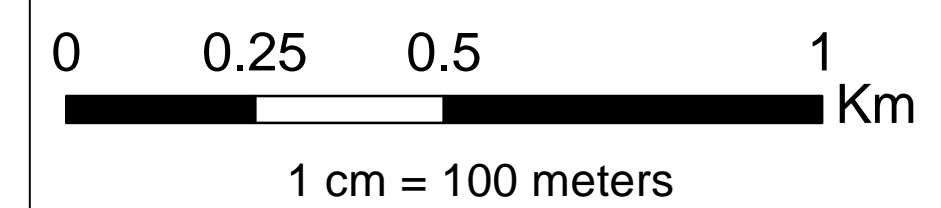



Bylaw No.	Amendment Date

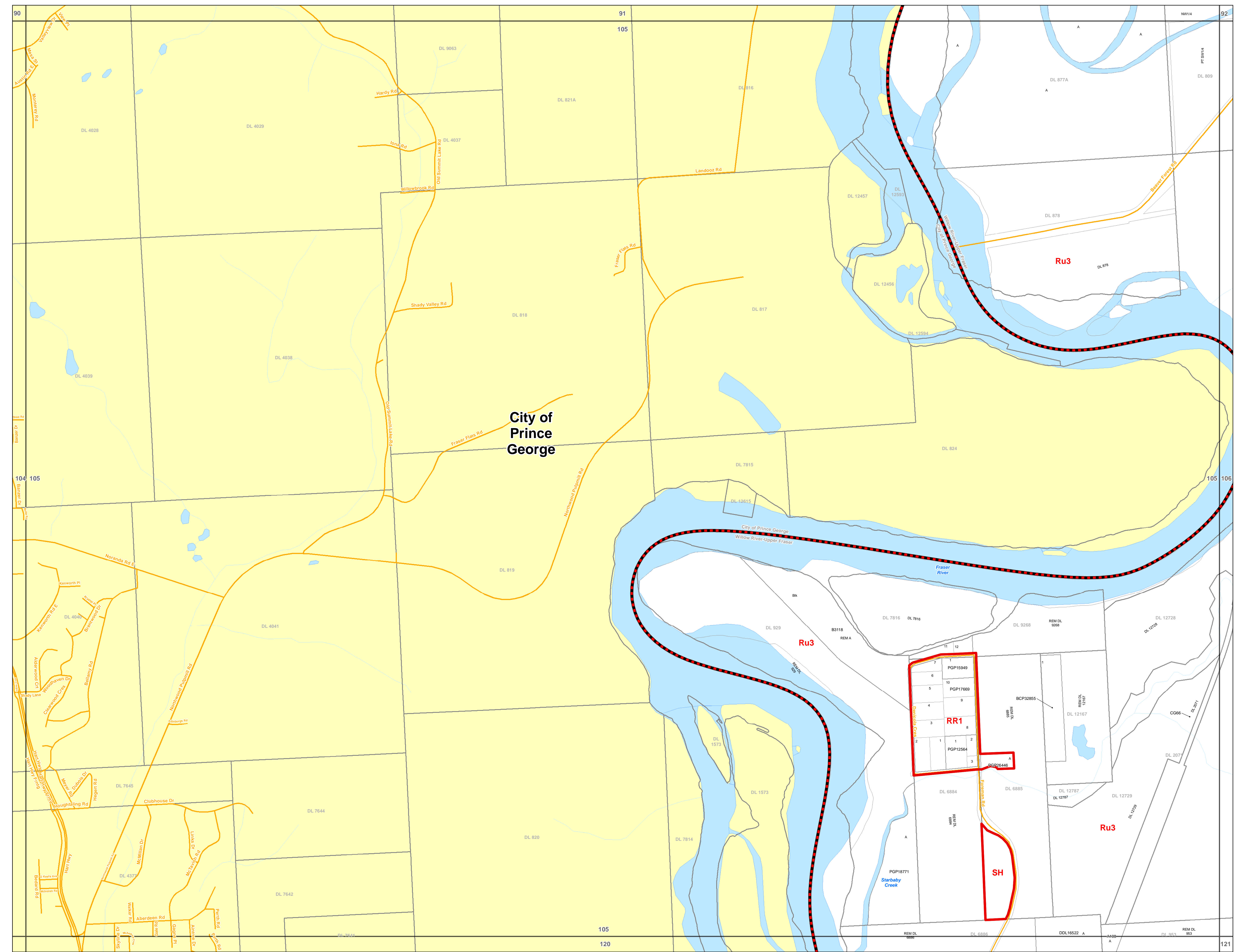


Legend

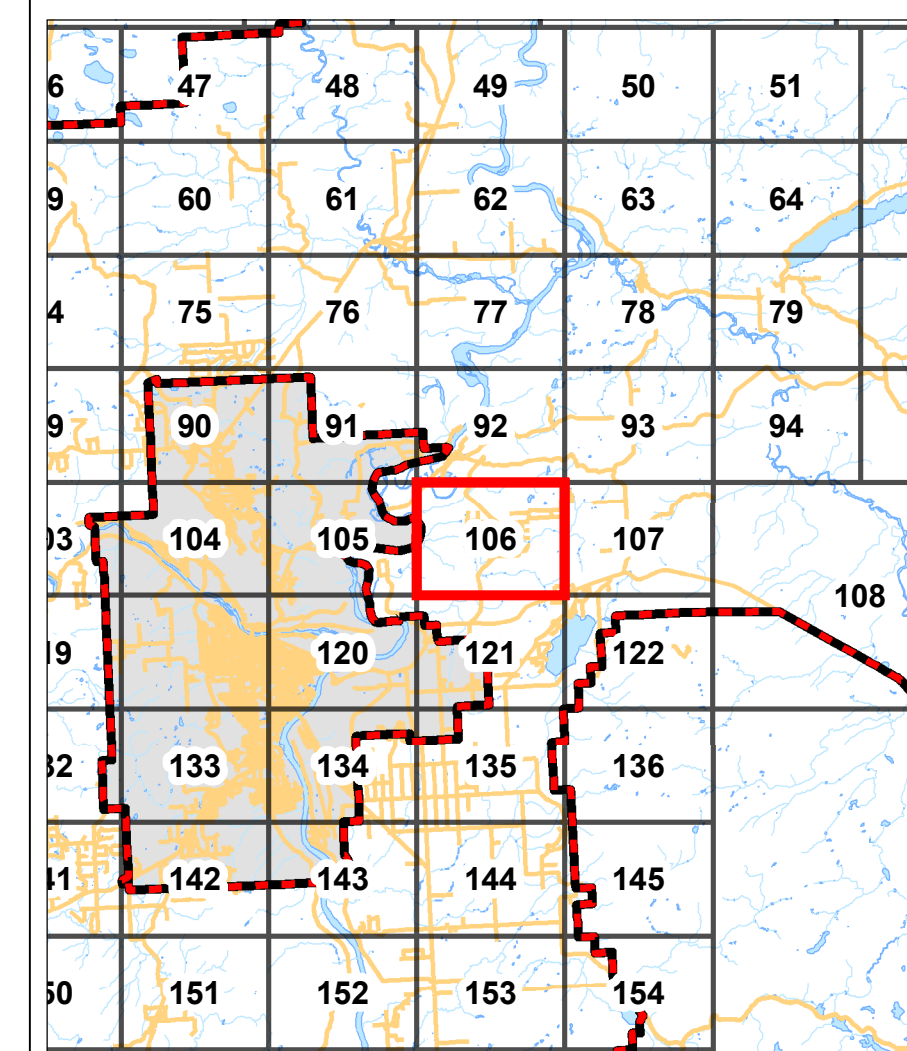
-  Zoning Grid
-  Zoning Boundary
-  Zoning Designations
-  Roads
-  Parcels
-  Subdivisions
-  District Lots
-  Rivers & Streams
-  Electoral Areas
-  Waterbodies
-  Municipality
-  Outside of Regional District



Warning: This map is a composite of data from many sources. While all reasonable efforts are made to ensure the accuracy and currency of this map, the Regional District makes no warranties regarding its suitability for a particular purpose nor for the validity of the base data from which it was compiled. Reliance on this information without verification from original records is done at the user's own risk.

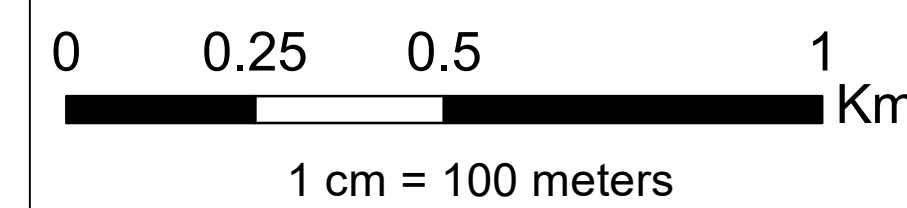



Bylaw No.	Amendment Date
3025	2018-12-20
3211	2021-04-22
3256	2022-06-16

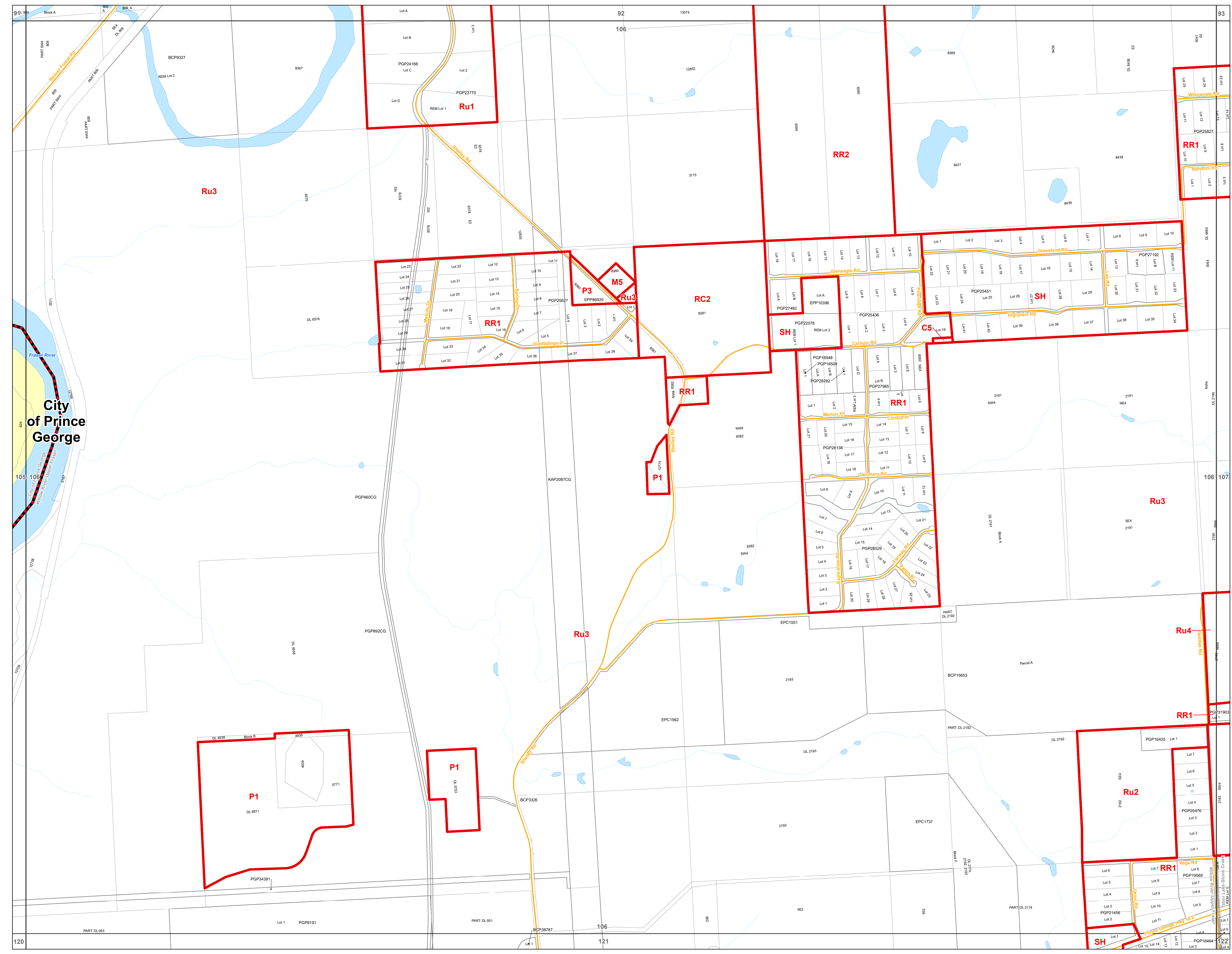


Legend

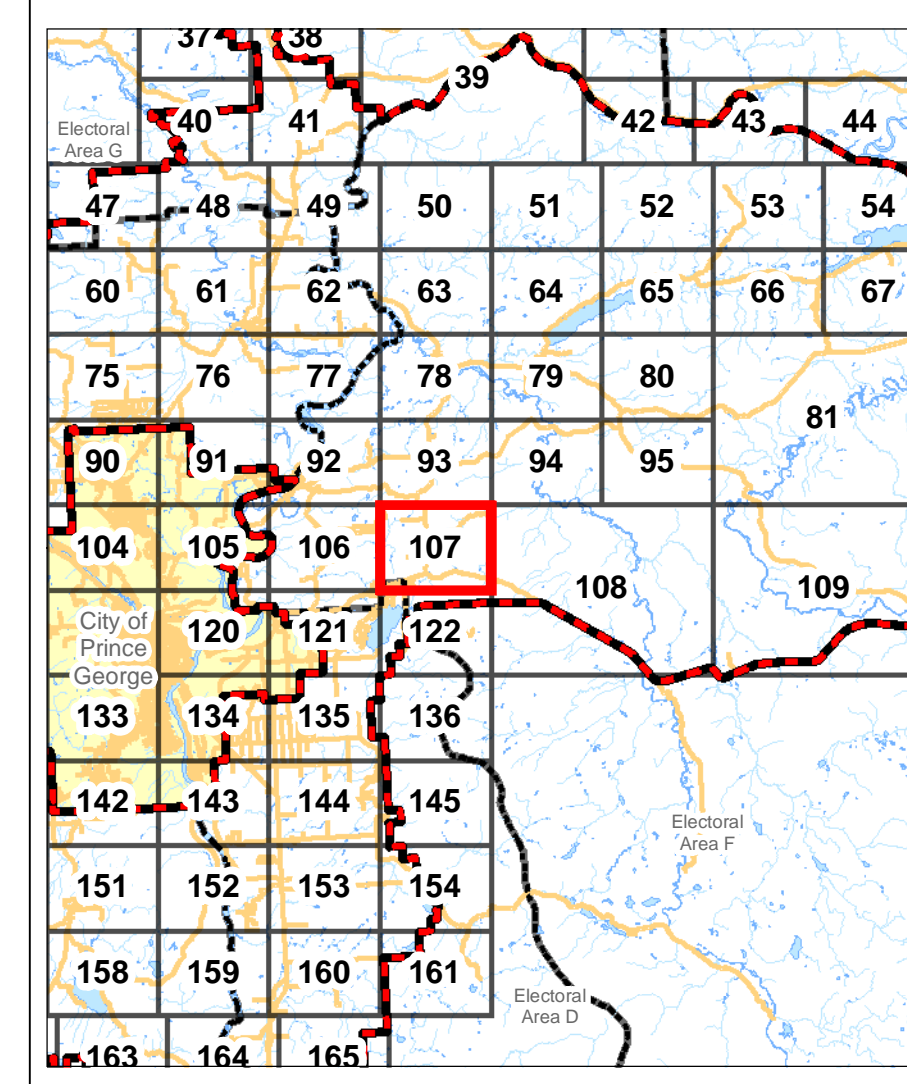
- Zoning Grid
- Zoning Boundary
- Zoning Designations
- Roads
- Parcels
- Subdivisions
- District Lots
- Rivers & Streams
- Electoral Areas
- Waterbodies
- Municipality
- Outside of Regional District



Warning: This map is a composite of data from many sources. While all reasonable efforts are made to ensure the accuracy and currency of this map, the Regional District makes no warranties regarding its suitability for a particular purpose nor for the validity of the base data from which it was compiled. Reliance on this information without verification from original records is done at the user's own risk.

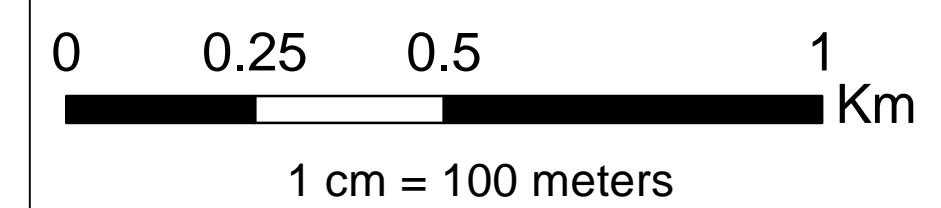



Bylaw No.	Amendment Date



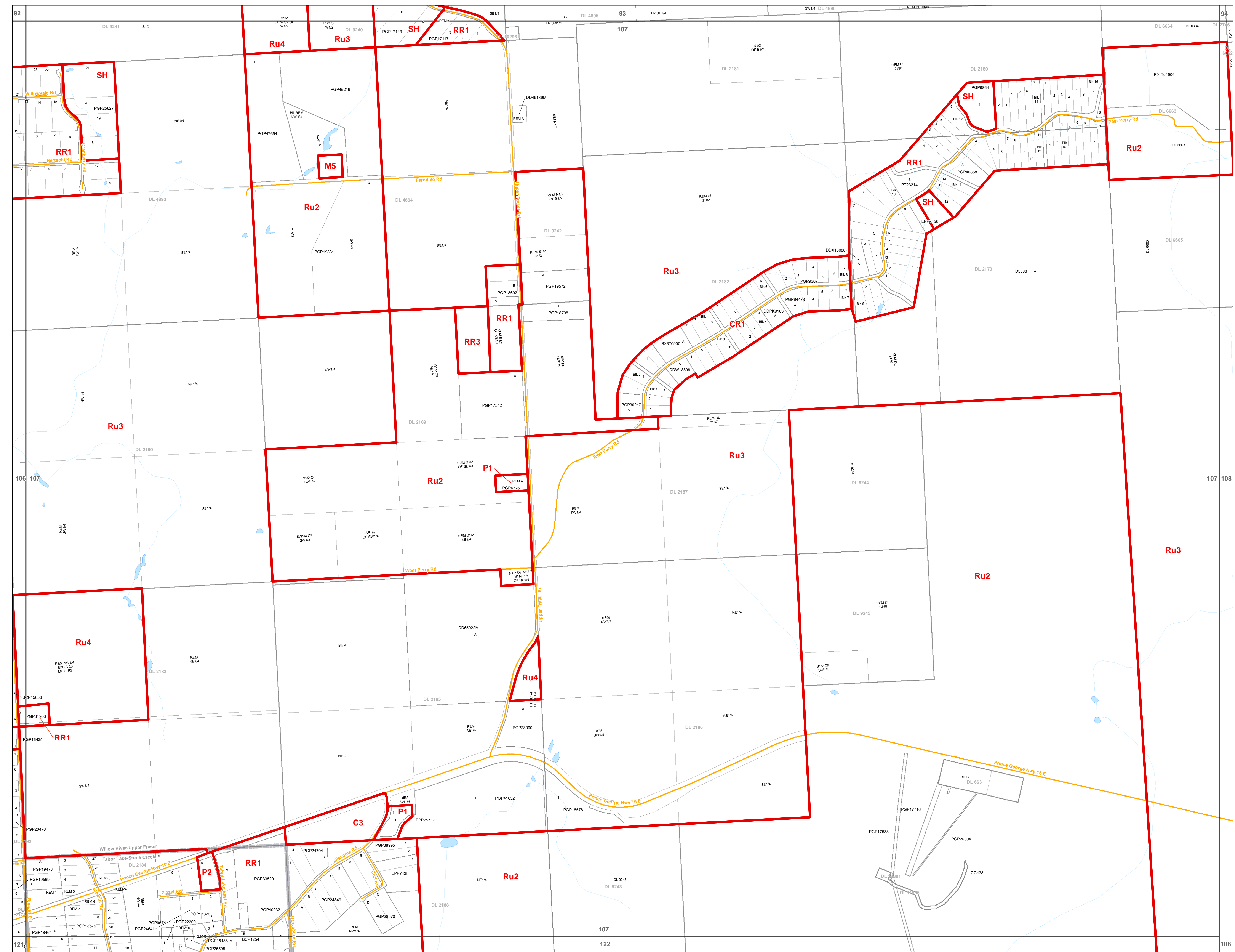
Legend

- Zoning Grid
- Zoning Boundary
- Zoning Designations
- Roads
- Parcels
- Subdivisions
- District Lots
- Rivers & Streams
- Electoral Areas
- Waterbodies
- Municipality
- Outside of Regional District

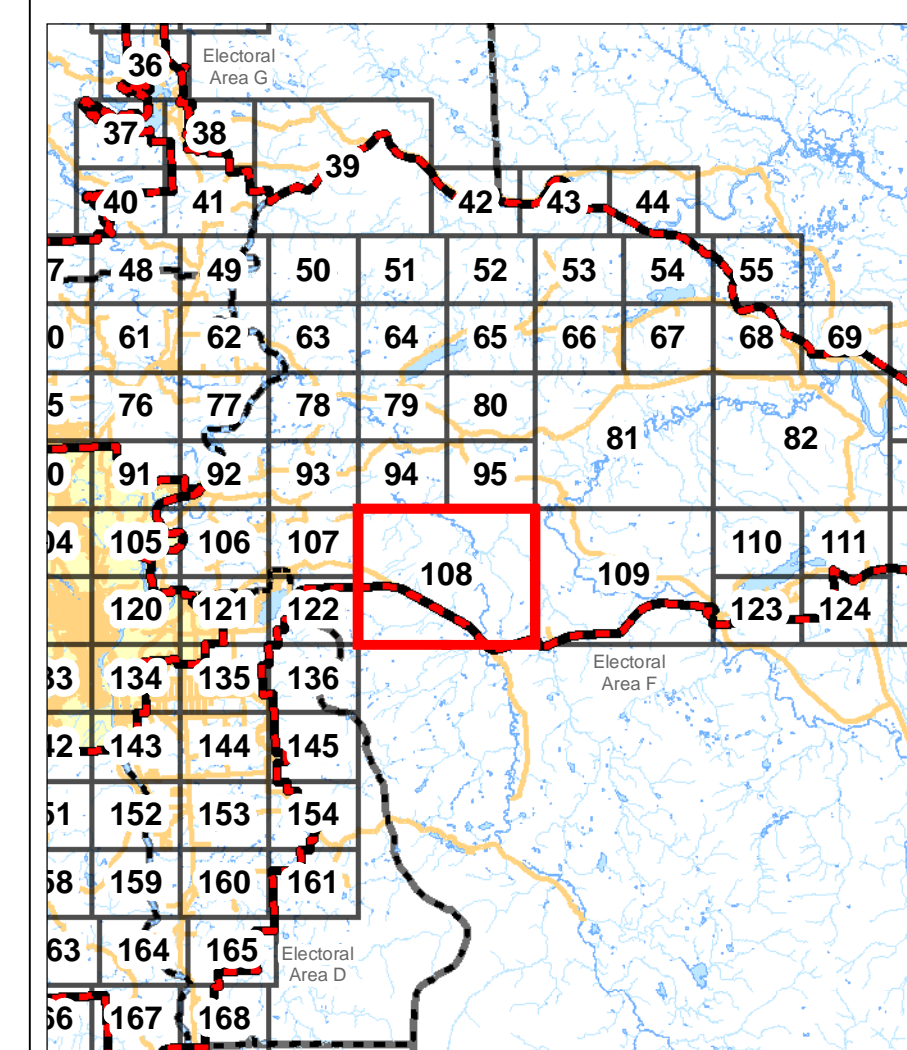


Warning: This map is a composite of data from many sources. While all reasonable efforts are made to ensure the accuracy and currency of this map, the Regional District makes no warranties regarding its suitability for a particular purpose nor for the validity of the base data from which it was compiled. Reliance on this information without verification from original records is done at the user's own risk.


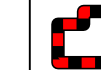



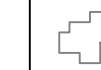






Print Date: 12/22/2014

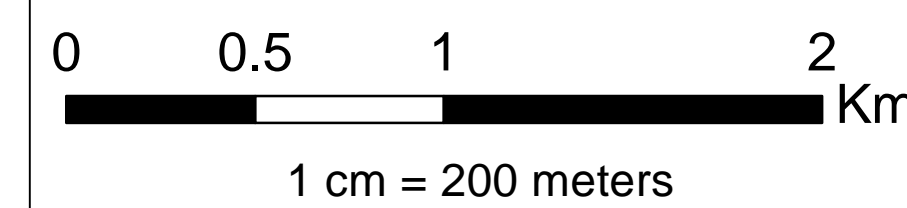



Bylaw No.	Amendment Date

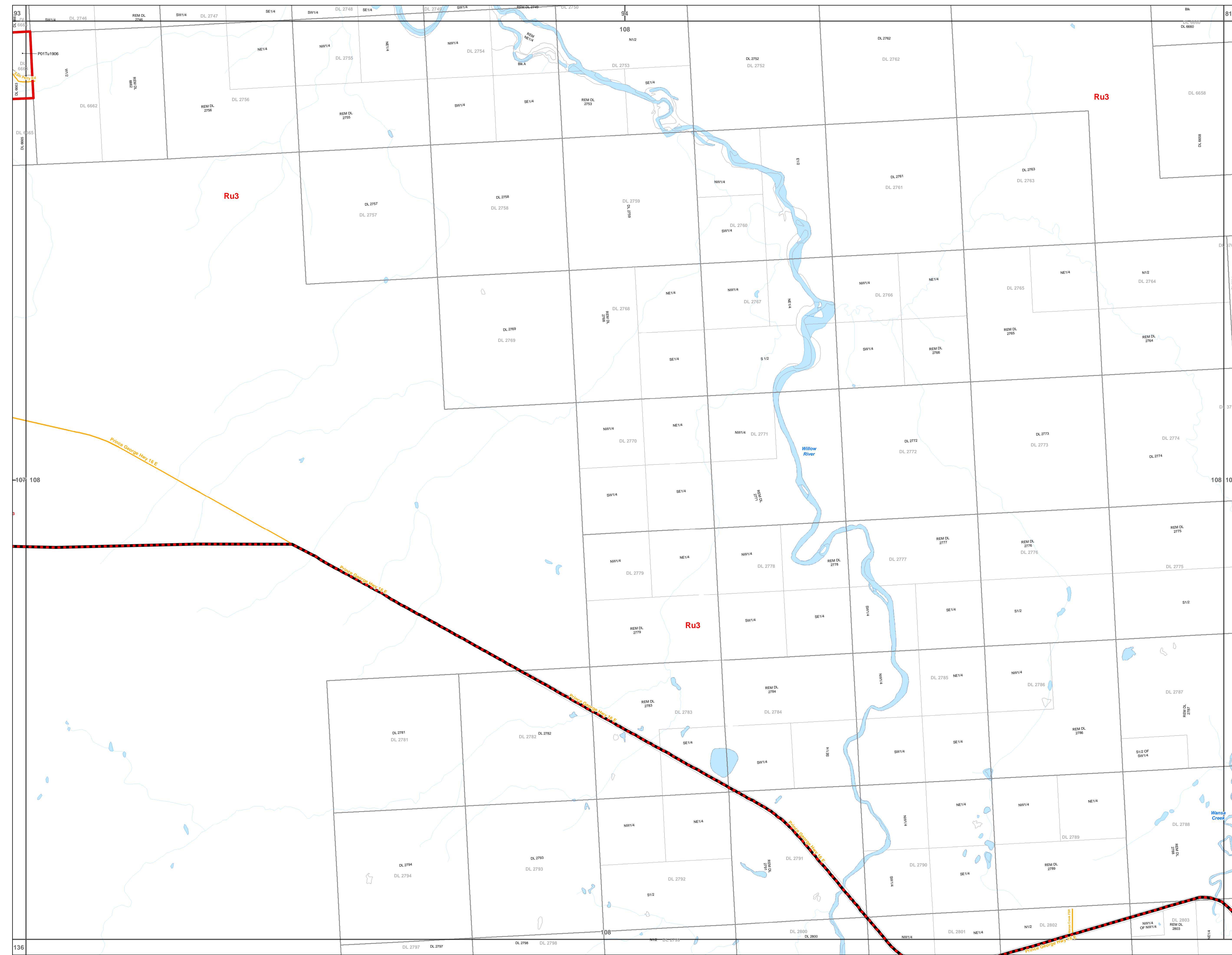


Legend

-  Zoning Grid
-  Zoning Boundary
-  Zoning Designations
-  Roads
-  Parcels
-  Subdivisions
-  District Lots
-  Rivers & Streams
-  Electoral Areas
-  Waterbodies
-  Municipality
-  Outside of Regional District



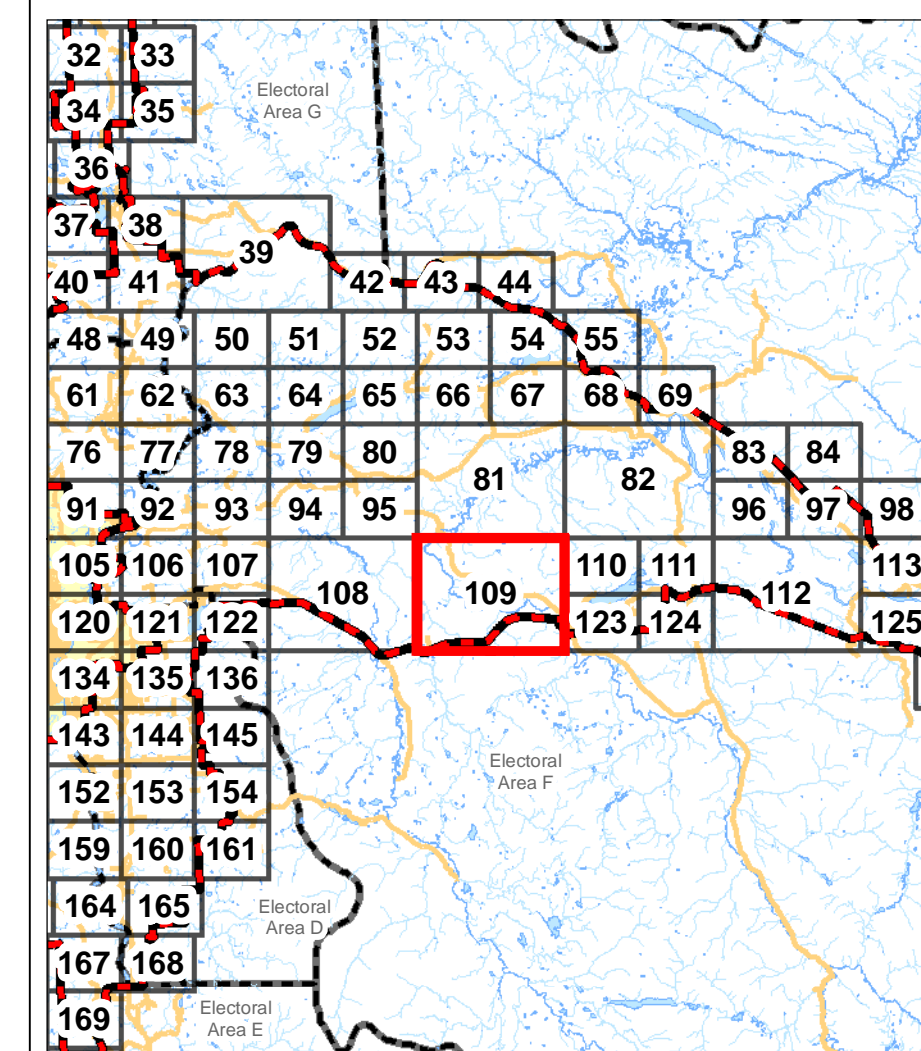
Warning: This map is a composite of data from many sources. While all reasonable efforts are made to ensure the accuracy and currency of this map, the Regional District makes no warranties regarding its suitability for a particular purpose nor for the validity of the base data from which it was compiled. Reliance on this information without verification from original records is done at the user's own risk.















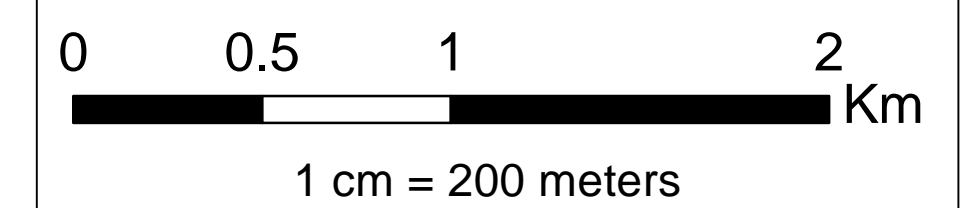

Map 109 of 227

 This Map is Part of Schedule "B"
to Zoning Bylaw No. 2892, 2014.

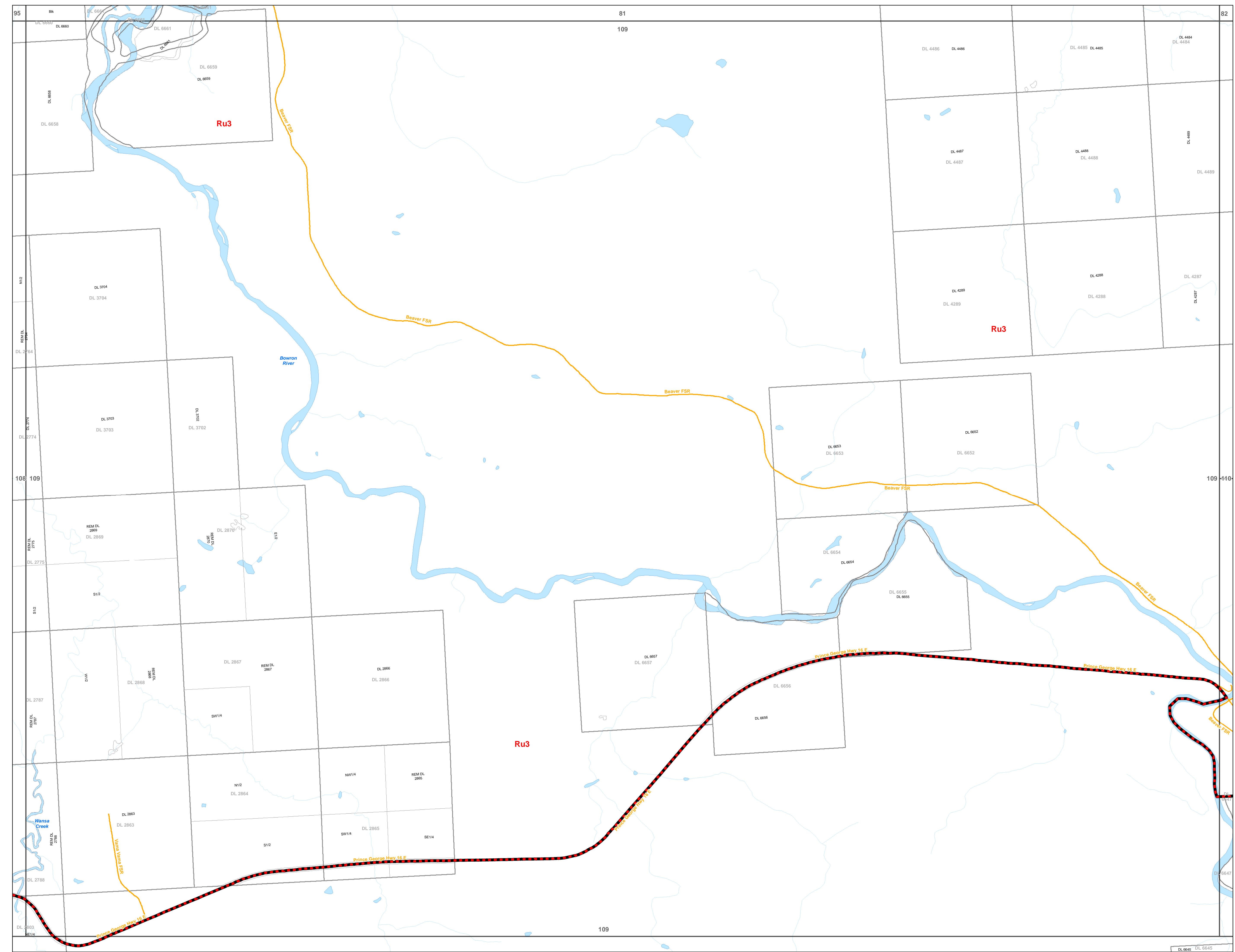
Bylaw No.	Amendment Date


Legend

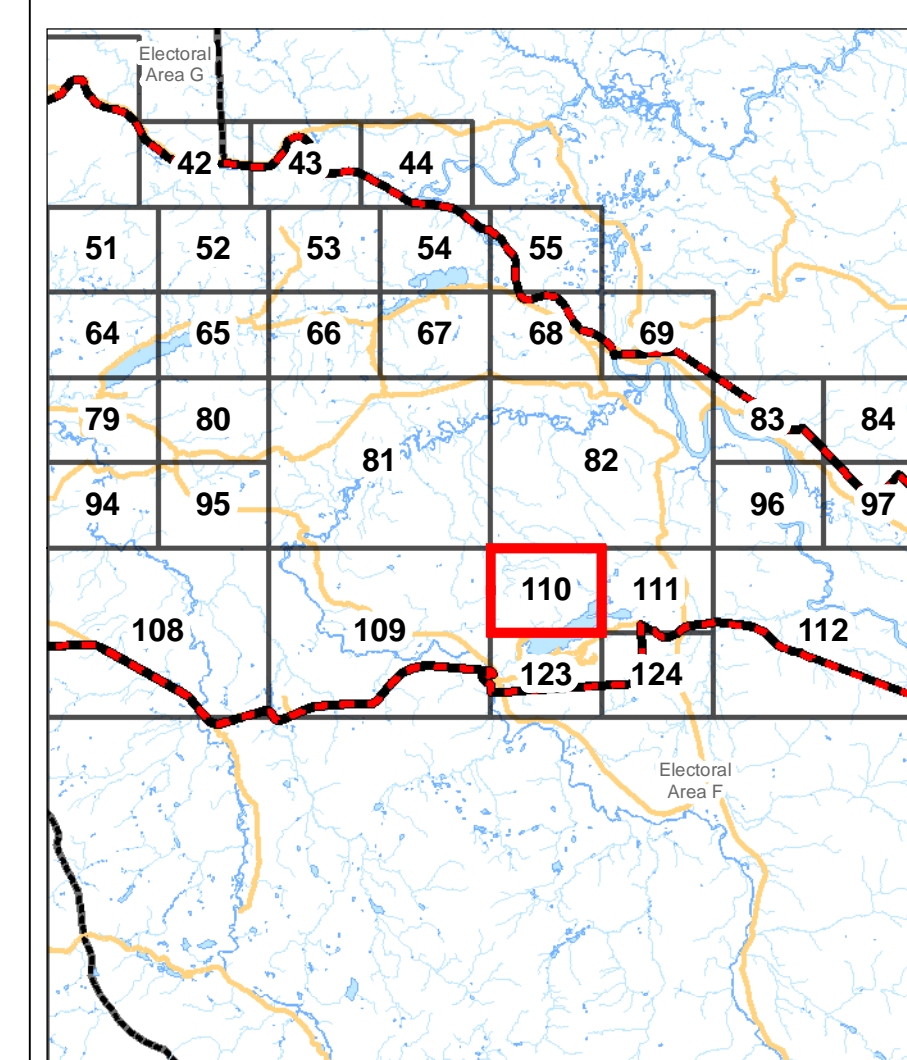
-  Zoning Grid
-  Zoning Boundary
-  Zoning Designations
-  Parcels
-  Subdivisions
-  District Lots
-  Rivers & Streams
-  Electoral Areas
-  Waterbodies
-  Municipality
-  Outside of Regional District
-  Roads















Warning: This map is a composite of data from many sources. While all reasonable efforts are made to ensure the accuracy and currency of this map, the Regional District makes no warranties regarding its suitability for a particular purpose nor for the validity of the base data from which it was compiled. Reliance on this information without verification from original records is done at the user's own risk.

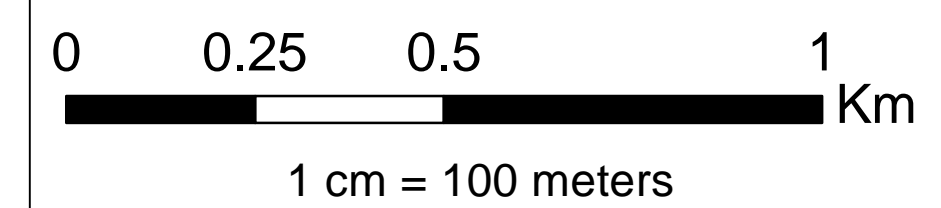



Bylaw No.	Amendment Date

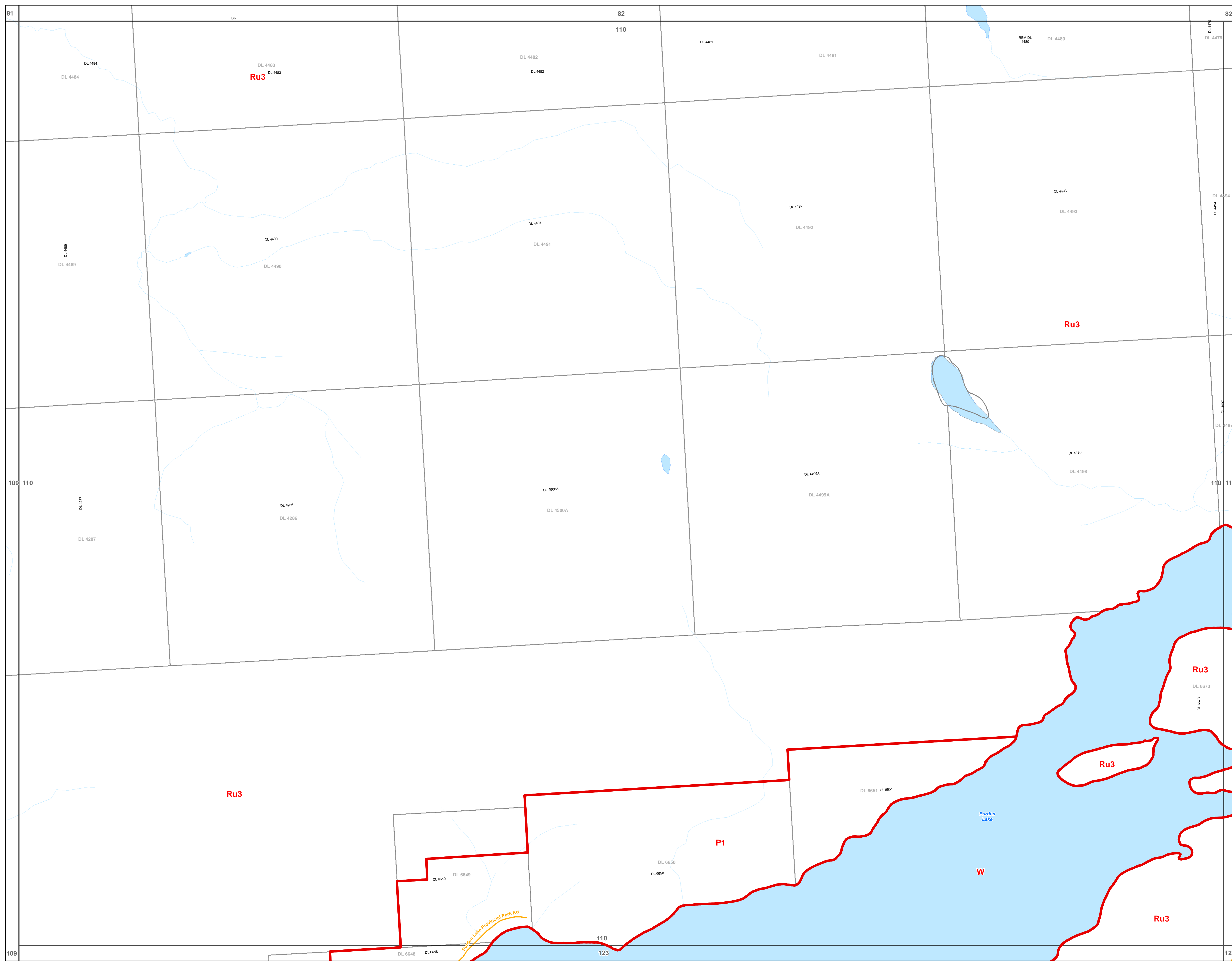


Legend

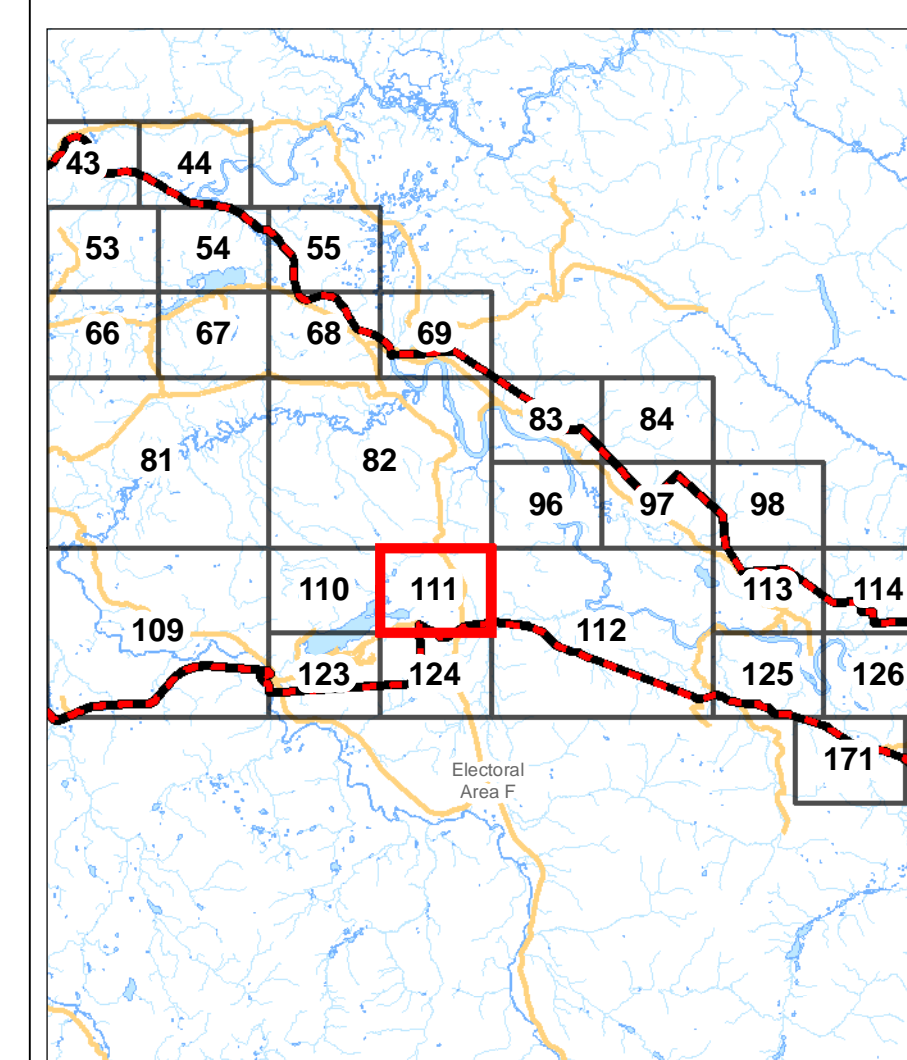
-  Zoning Grid
-  Zoning Boundary
-  Zoning Designations
-  Roads
-  Parcels
-  Subdivisions
-  District Lots
-  Rivers & Streams
-  Electoral Areas
-  Waterbodies
-  Municipality
-  Outside of Regional District




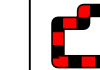



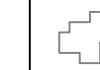






Warning: This map is a composite of data from many sources. While all reasonable efforts are made to ensure the accuracy and currency of this map, the Regional District makes no warranties regarding its suitability for a particular purpose nor for the validity of the base data from which it was compiled. Reliance on this information without verification from original records is done at the user's own risk.

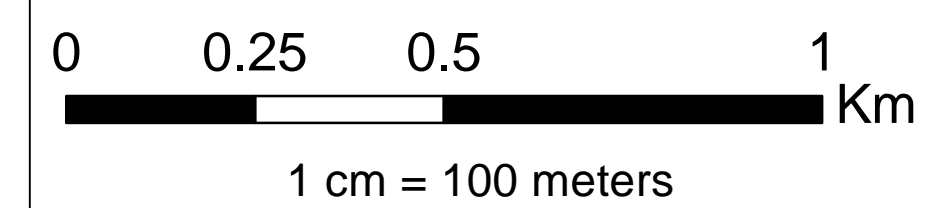



Bylaw No.	Amendment Date

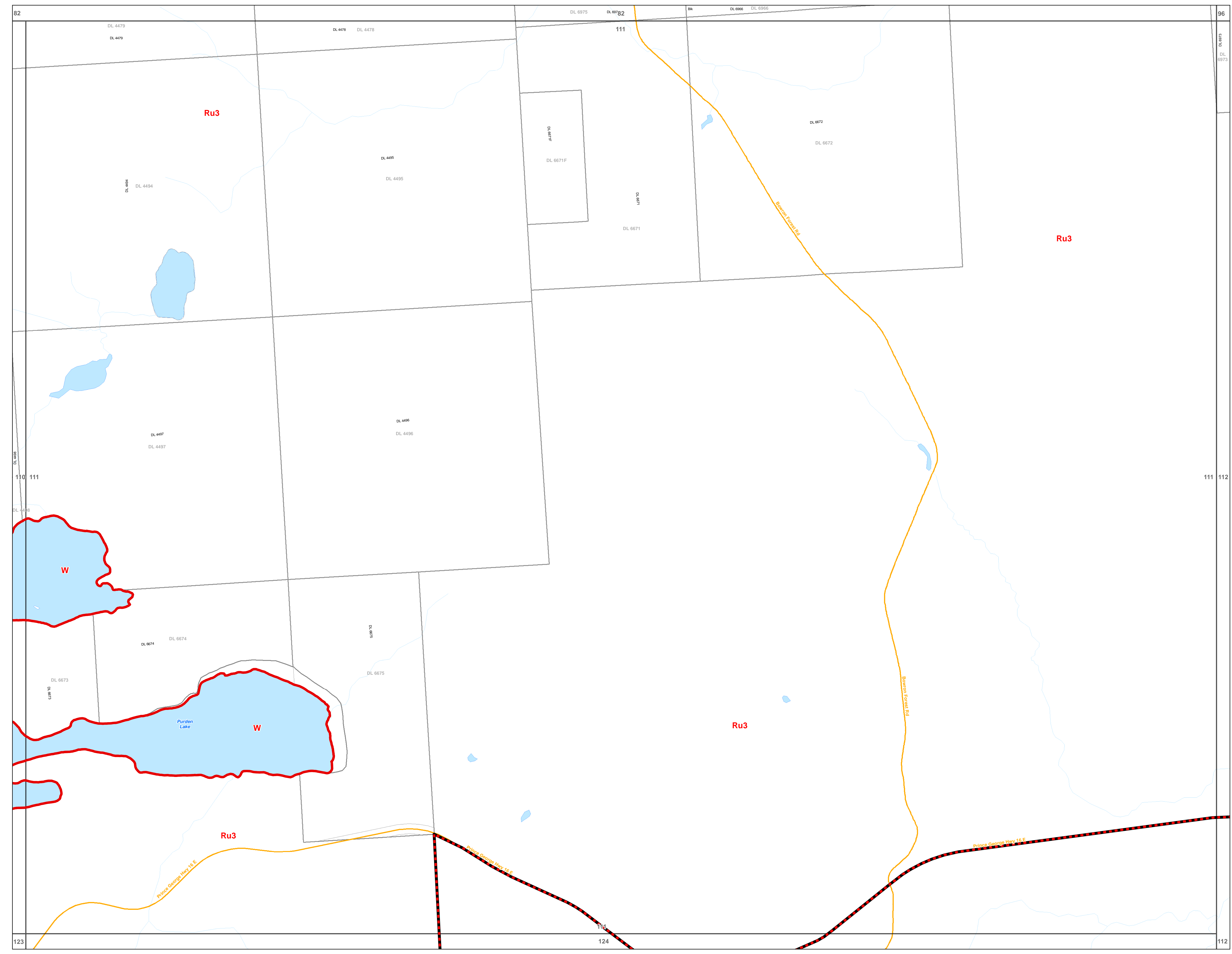


Legend

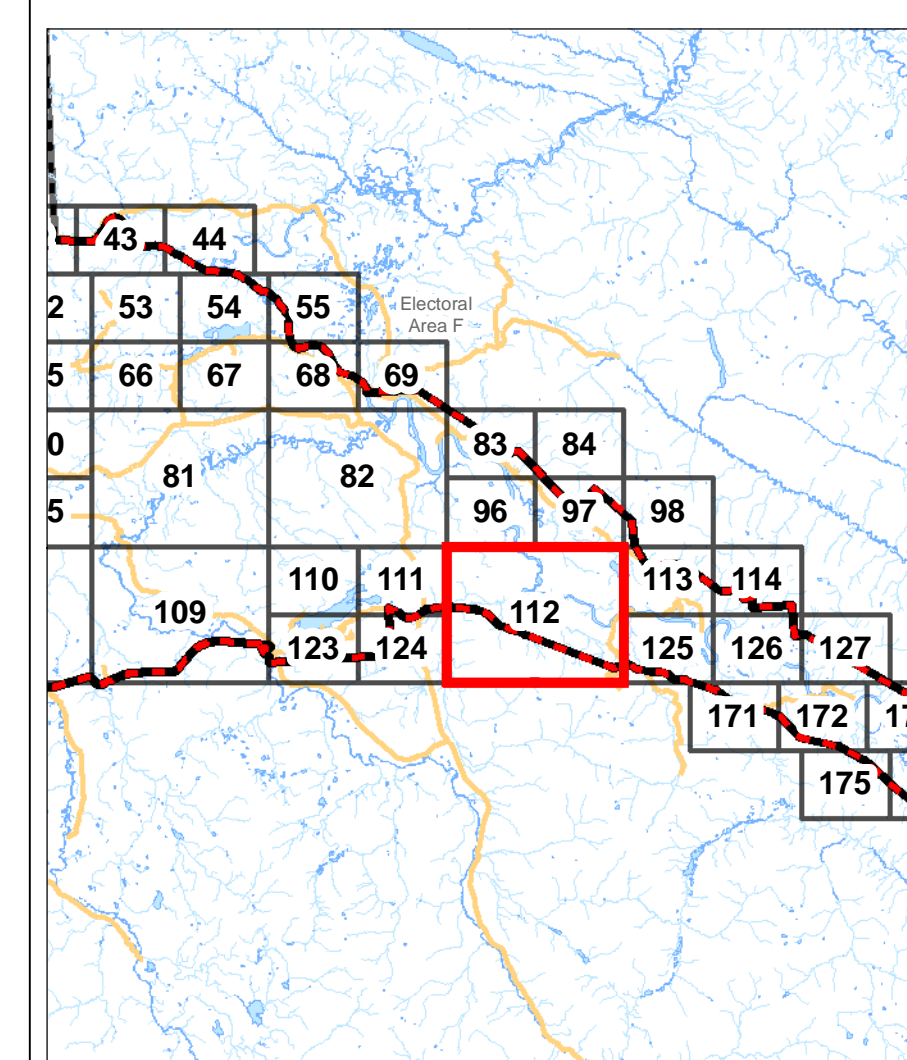
-  Zoning Grid
-  Zoning Boundary
-  Zoning Designations
-  Roads
-  Parcels
-  Subdivisions
-  District Lots
-  Rivers & Streams
-  Electoral Areas
-  Waterbodies
-  Municipality
-  Outside of Regional District



Warning: This map is a composite of data from many sources. While all reasonable efforts are made to ensure the accuracy and currency of this map, the Regional District makes no warranties regarding its suitability for a particular purpose nor for the validity of the base data from which it was compiled. Reliance on this information without verification from original records is done at the user's own risk.

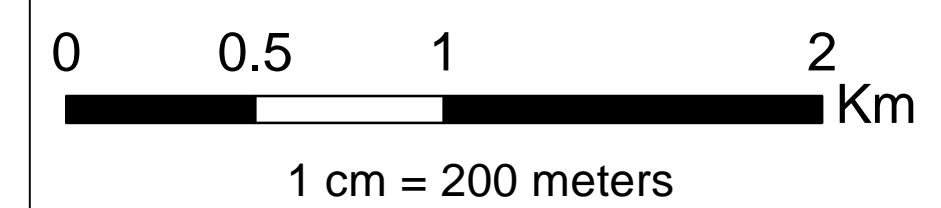



Bylaw No.	Amendment Date

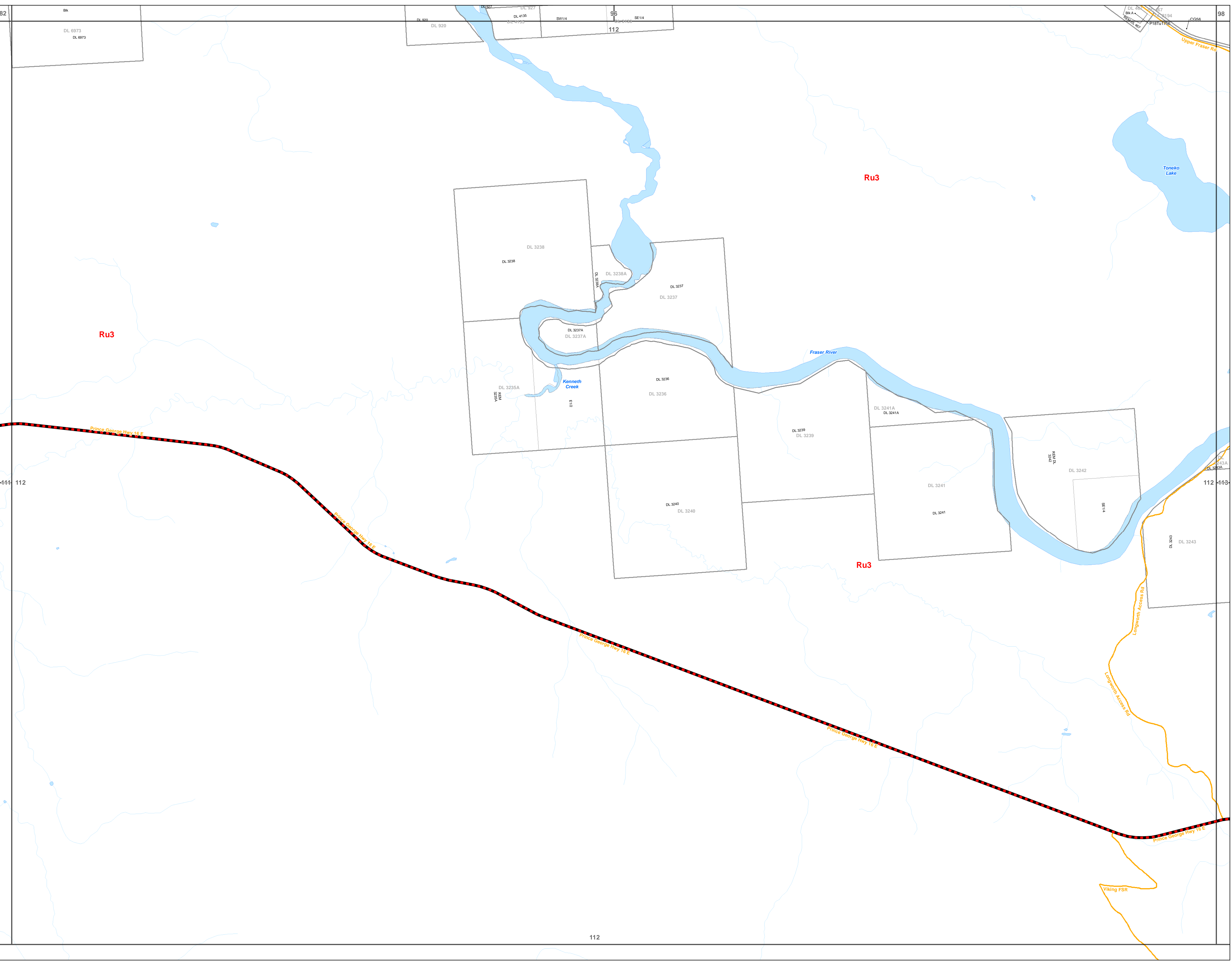


Legend

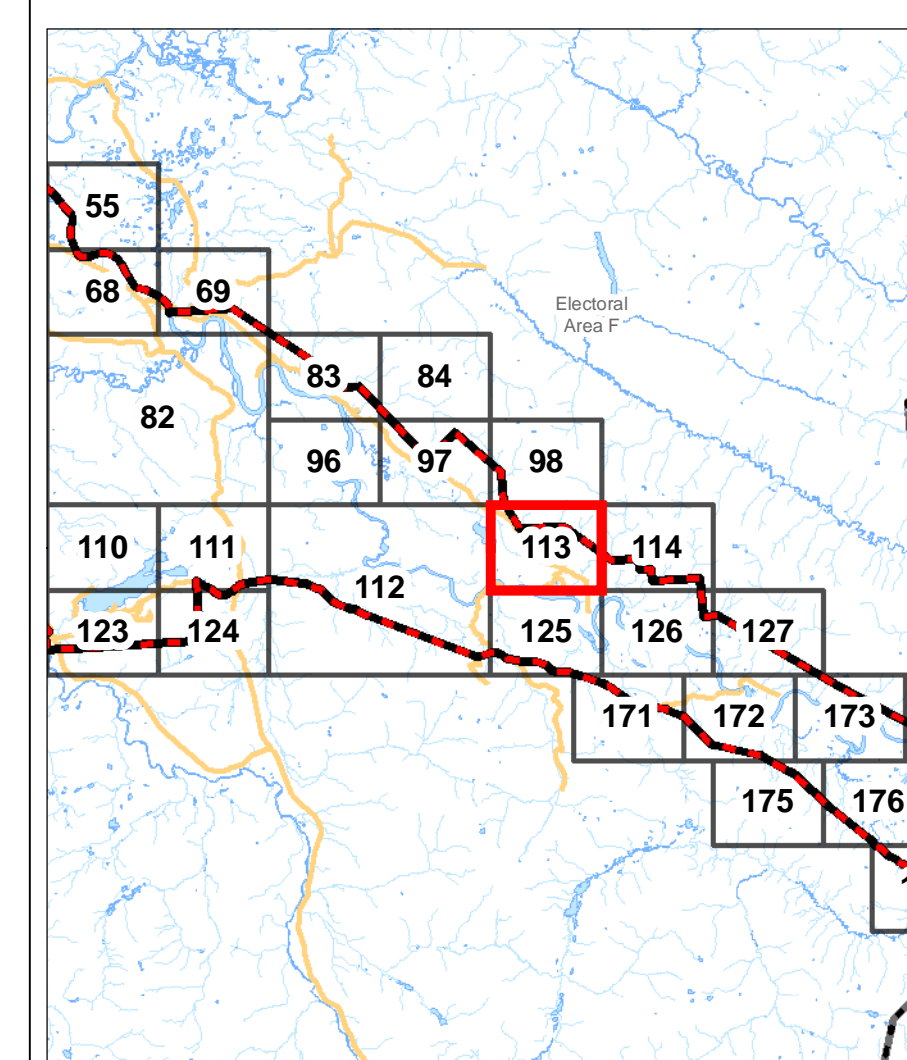
- Zoning Grid
- Zoning Boundary
- Zoning Designations
- Roads
- Parcels
- Subdivisions
- District Lots
- Rivers & Streams
- Electoral Areas
- Waterbodies
- Municipality
- Outside of Regional District



Warning: This map is a composite of data from many sources. While all reasonable efforts are made to ensure the accuracy and currency of this map, the Regional District makes no warranties regarding its suitability for a particular purpose nor for the validity of the base data from which it was compiled. Reliance on this information without verification from original records is done at the user's own risk.

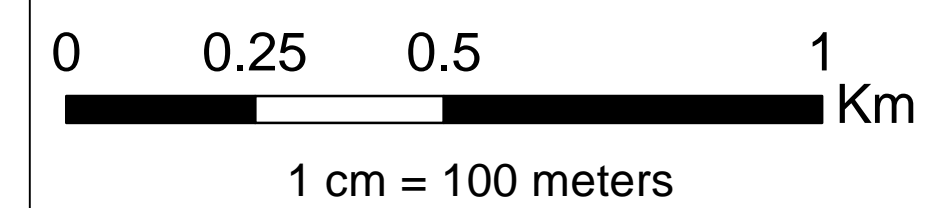



Bylaw No.	Amendment Date

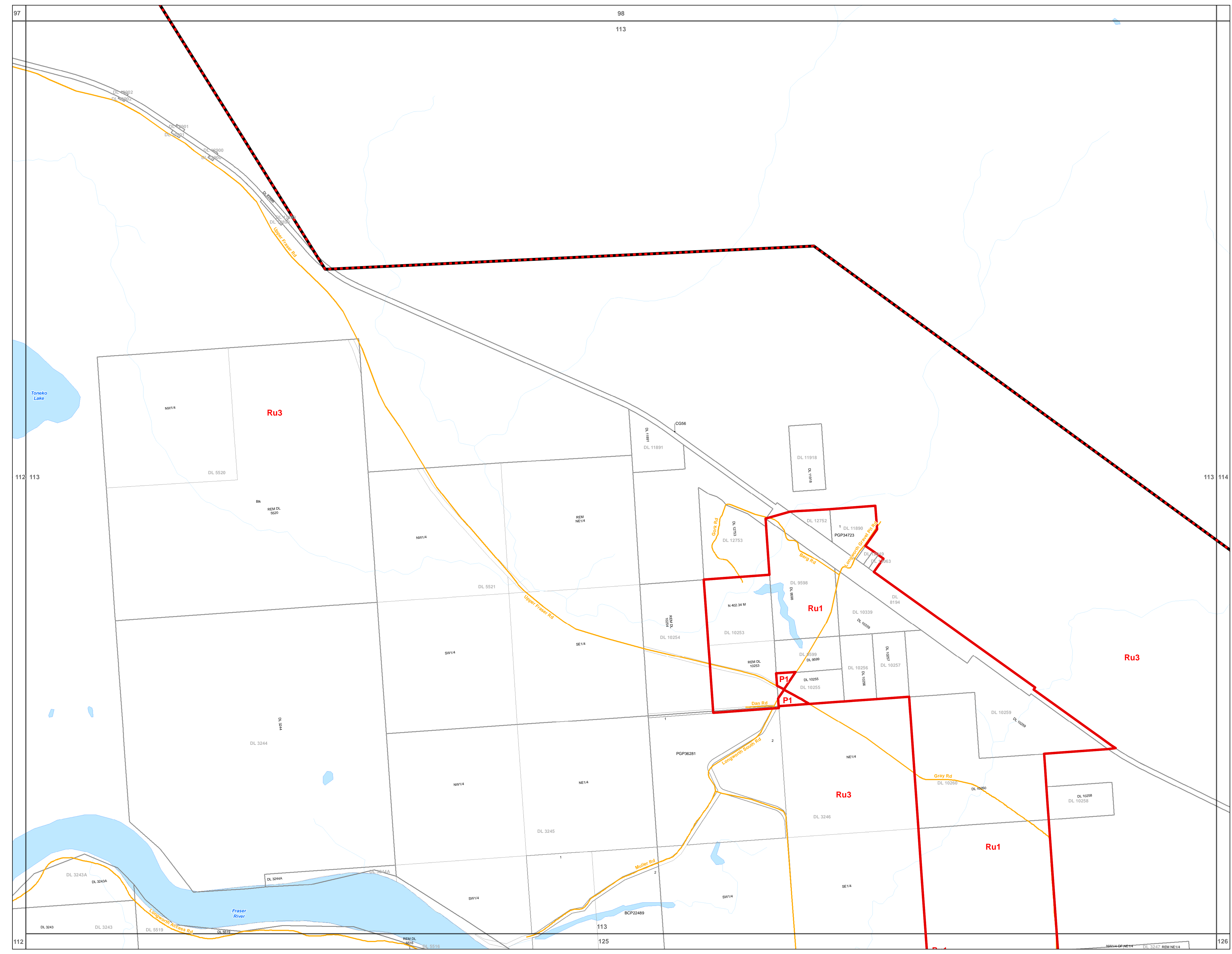


Legend

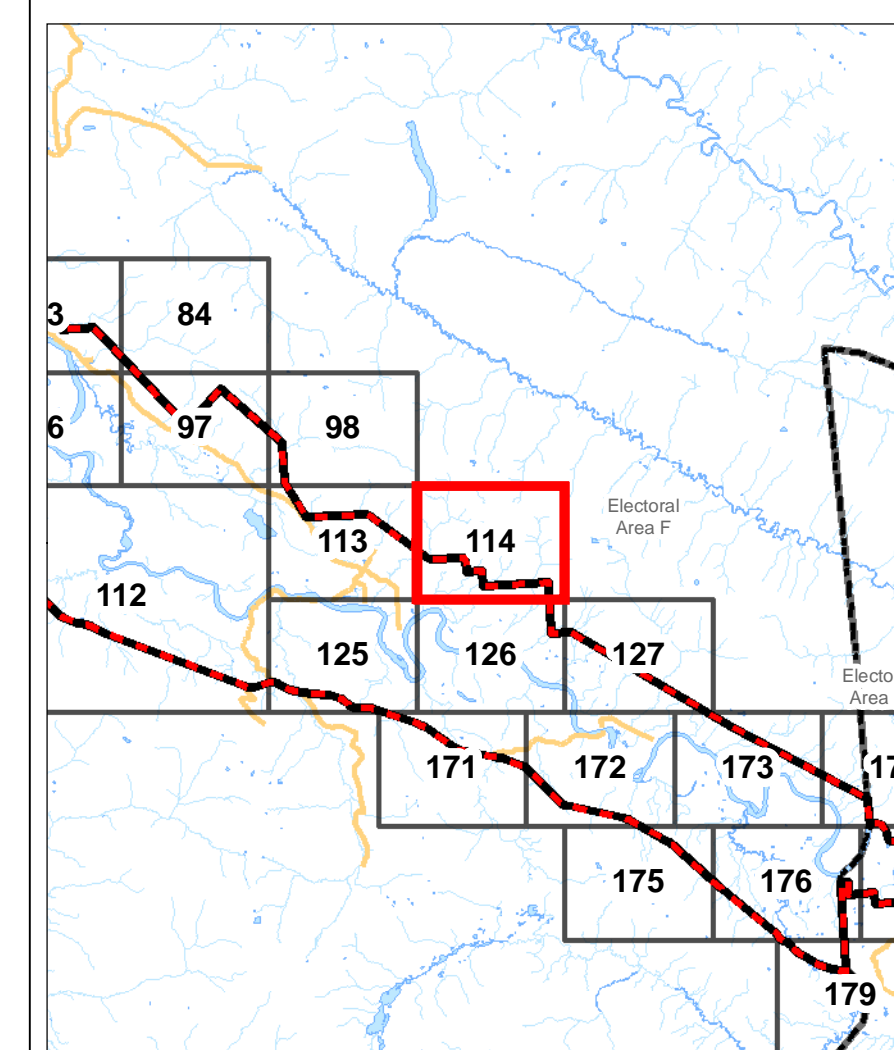
- Zoning Grid
- Zoning Boundary
- Zoning Designations
- Roads
- Parcels
- Subdivisions
- District Lots
- Rivers & Streams
- Electoral Areas
- Waterbodies
- Municipality
- Outside of Regional District




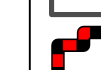
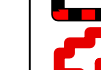









Warning: This map is a composite of data from many sources. While all reasonable efforts are made to ensure the accuracy and currency of this map, the Regional District makes no warranties regarding its suitability for a particular purpose nor for the validity of the base data from which it was compiled. Reliance on this information without verification from original records is done at the user's own risk.

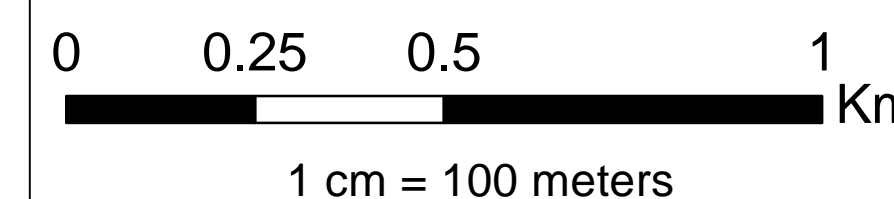



Bylaw No.	Amendment Date

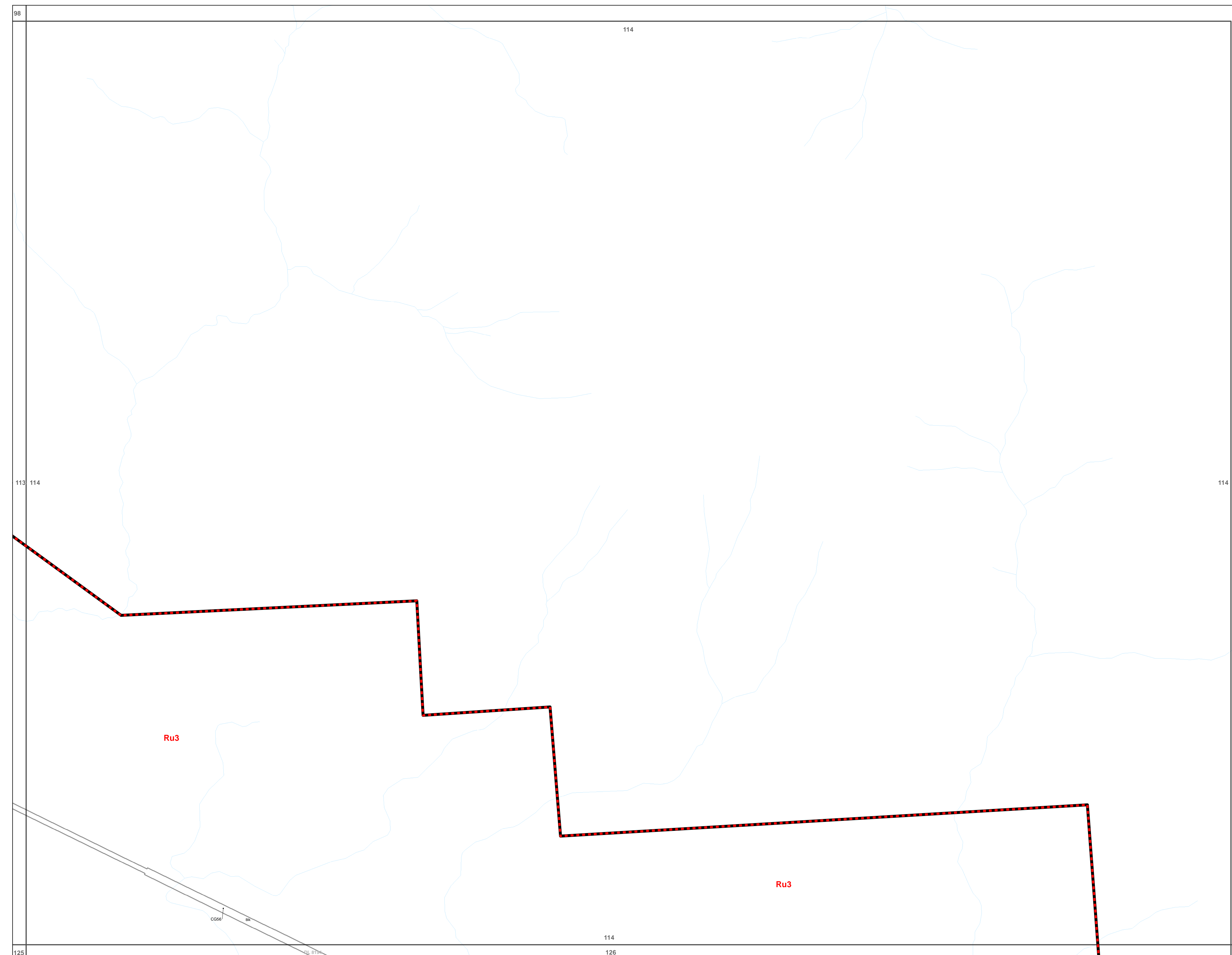


Legend

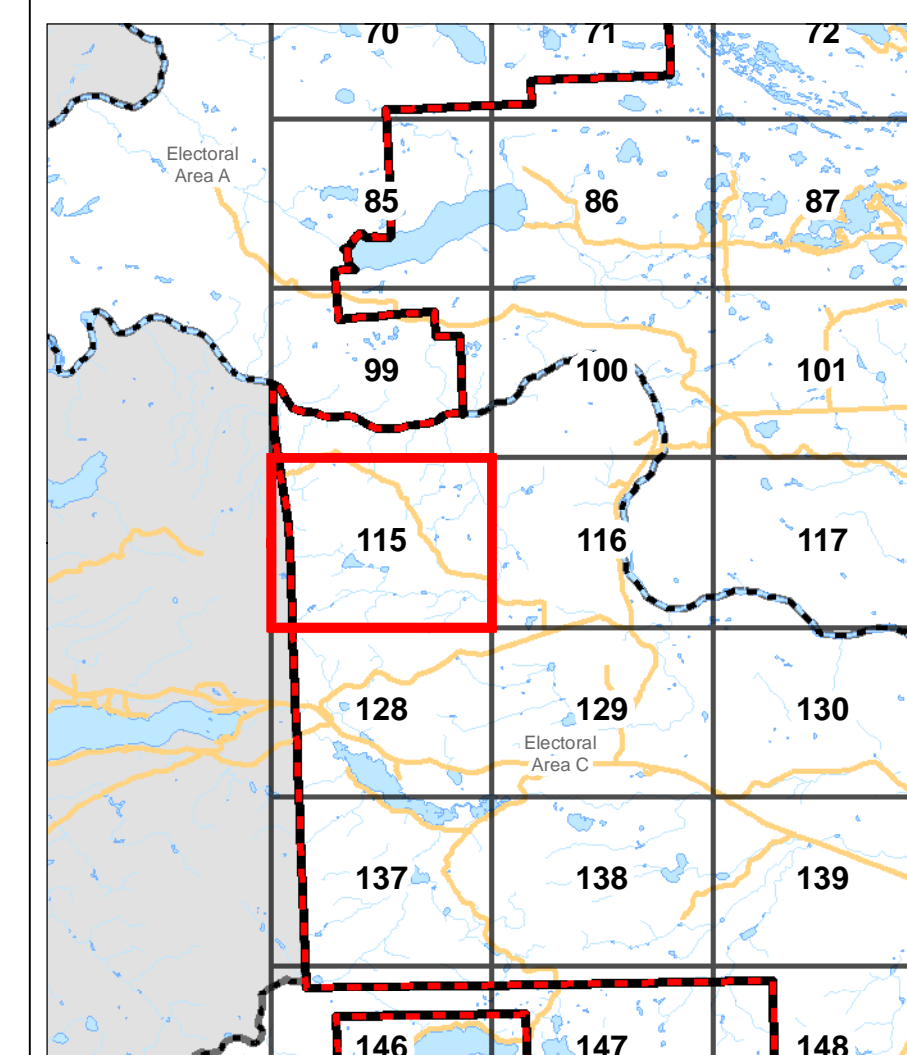
-  Zoning Grid
-  Zoning Boundary
-  Zoning Designations
-  Roads
-  Parcels
-  Subdivisions
-  District Lots
-  Rivers & Streams
-  Electoral Areas
-  Waterbodies
-  Municipality
-  Outside of Regional District




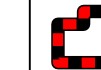



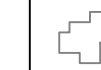






Warning: This map is a composite of data from many sources. While all reasonable efforts are made to ensure the accuracy and currency of this map, the Regional District makes no warranties regarding its suitability for a particular purpose nor for the validity of the base data from which it was compiled. Reliance on this information without verification from original records is done at the user's own risk.

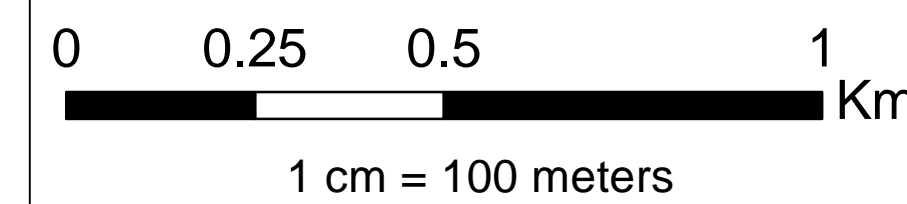



Bylaw No.	Amendment Date

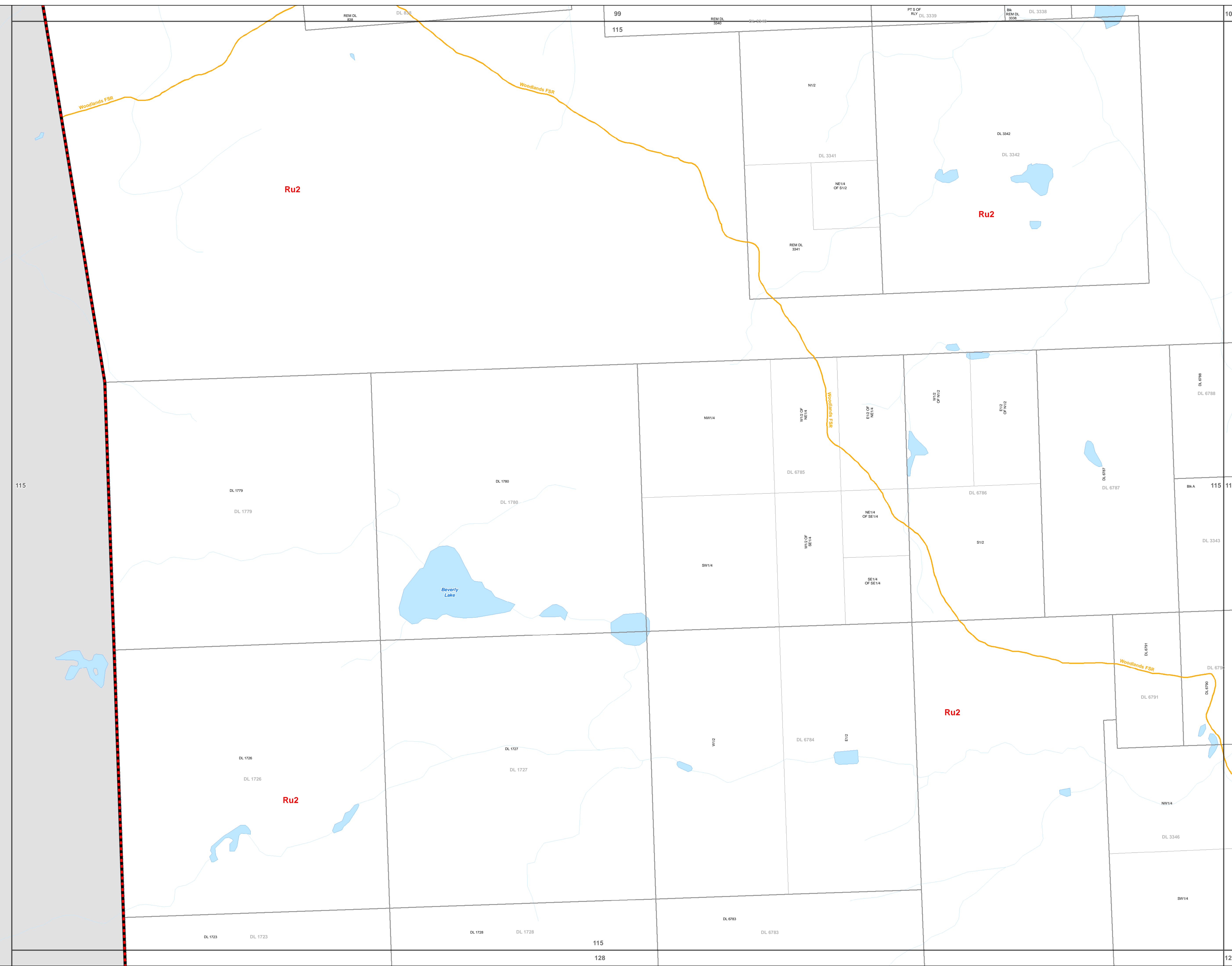


Legend

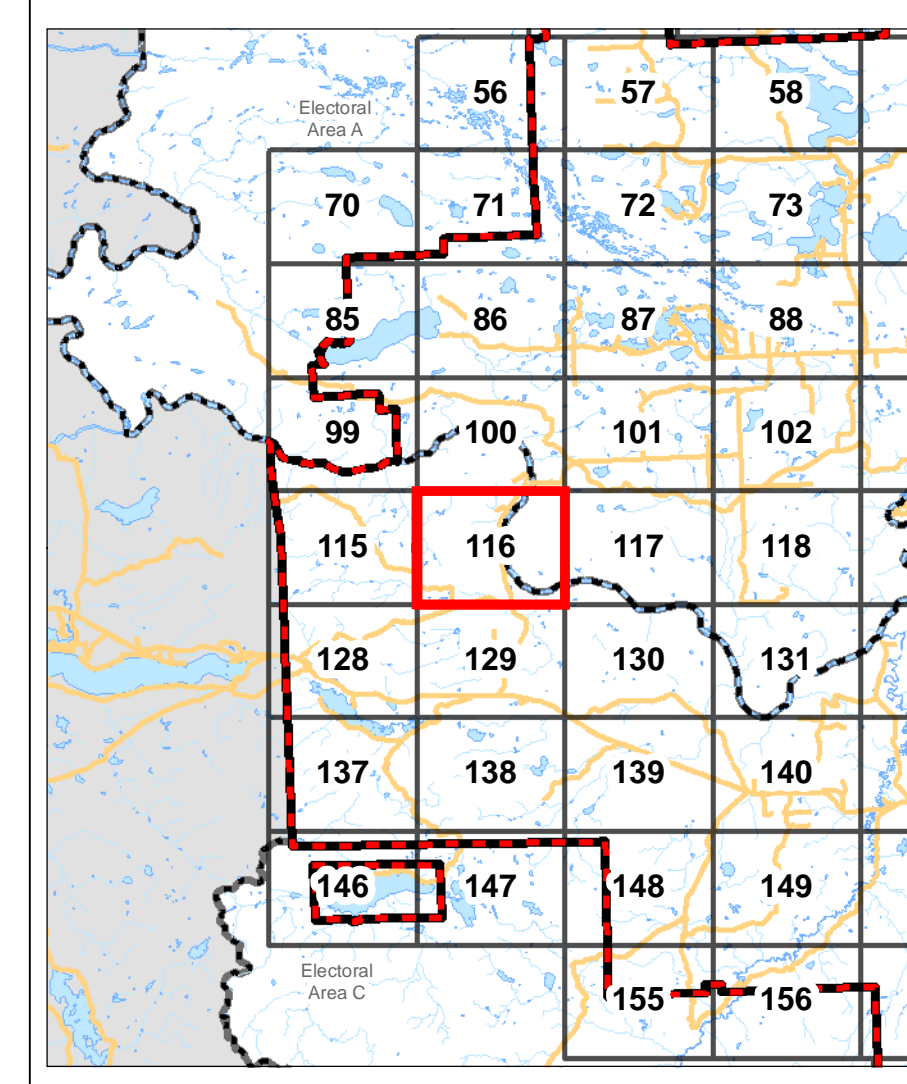
-  Zoning Grid
-  Zoning Boundary
-  Zoning Designations
-  Roads
-  Parcels
-  Subdivisions
-  District Lots
-  Rivers & Streams
-  Electoral Areas
-  Waterbodies
-  Municipality
-  Outside of Regional District




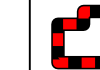



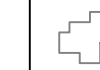






Warning: This map is a composite of data from many sources. While all reasonable efforts are made to ensure the accuracy and currency of this map, the Regional District makes no warranties regarding its suitability for a particular purpose nor for the validity of the base data from which it was compiled. Reliance on this information without verification from original records is done at the user's own risk.

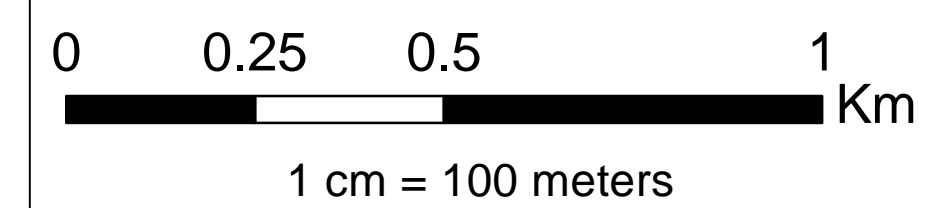



Bylaw No.	Amendment Date



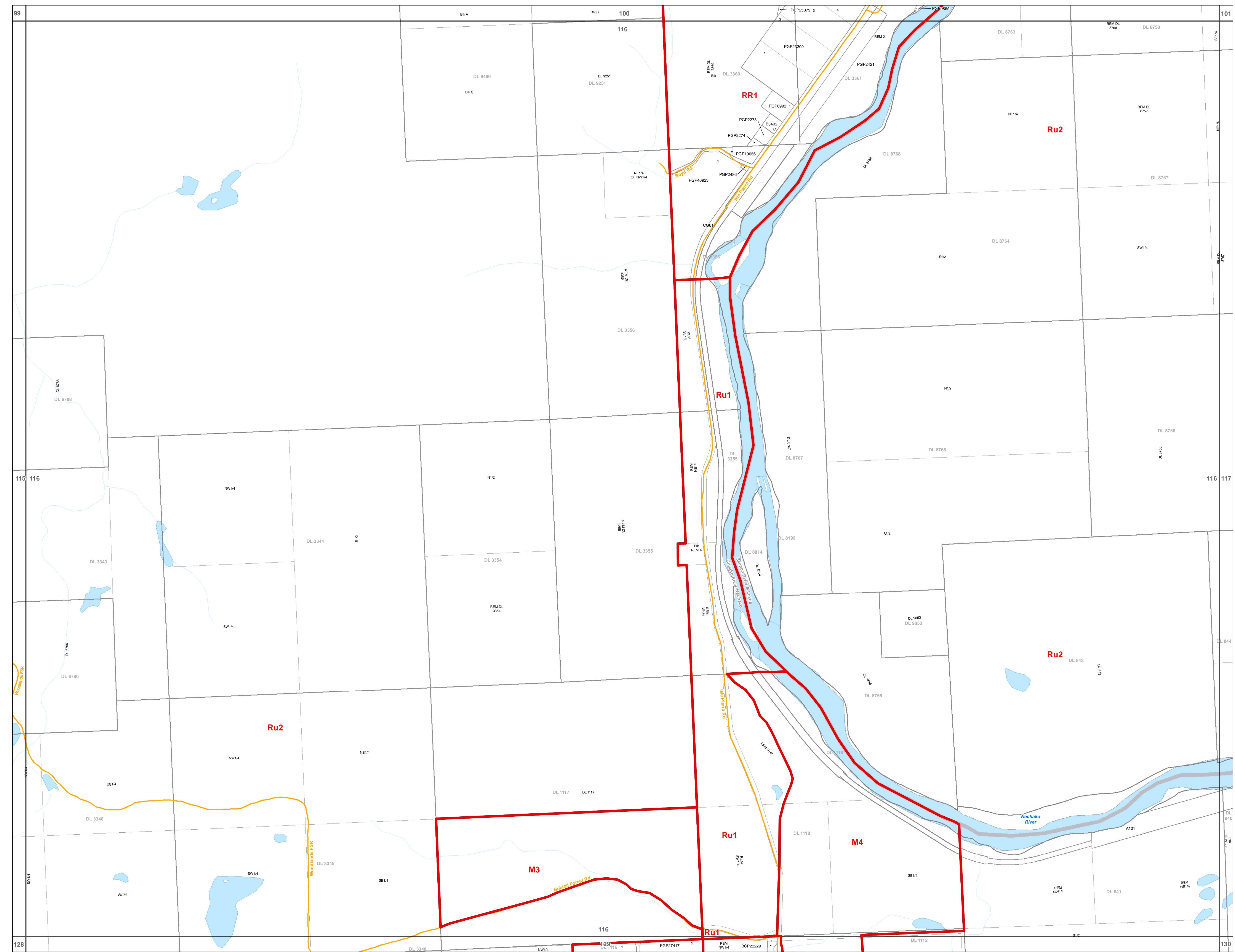
Legend

-  Zoning Grid
-  Zoning Boundary
-  Zoning Designations
-  Roads
-  Parcels
-  Subdivisions
-  District Lots
-  Rivers & Streams
-  Electoral Areas
-  Waterbodies
-  Municipality
-  Outside of Regional District

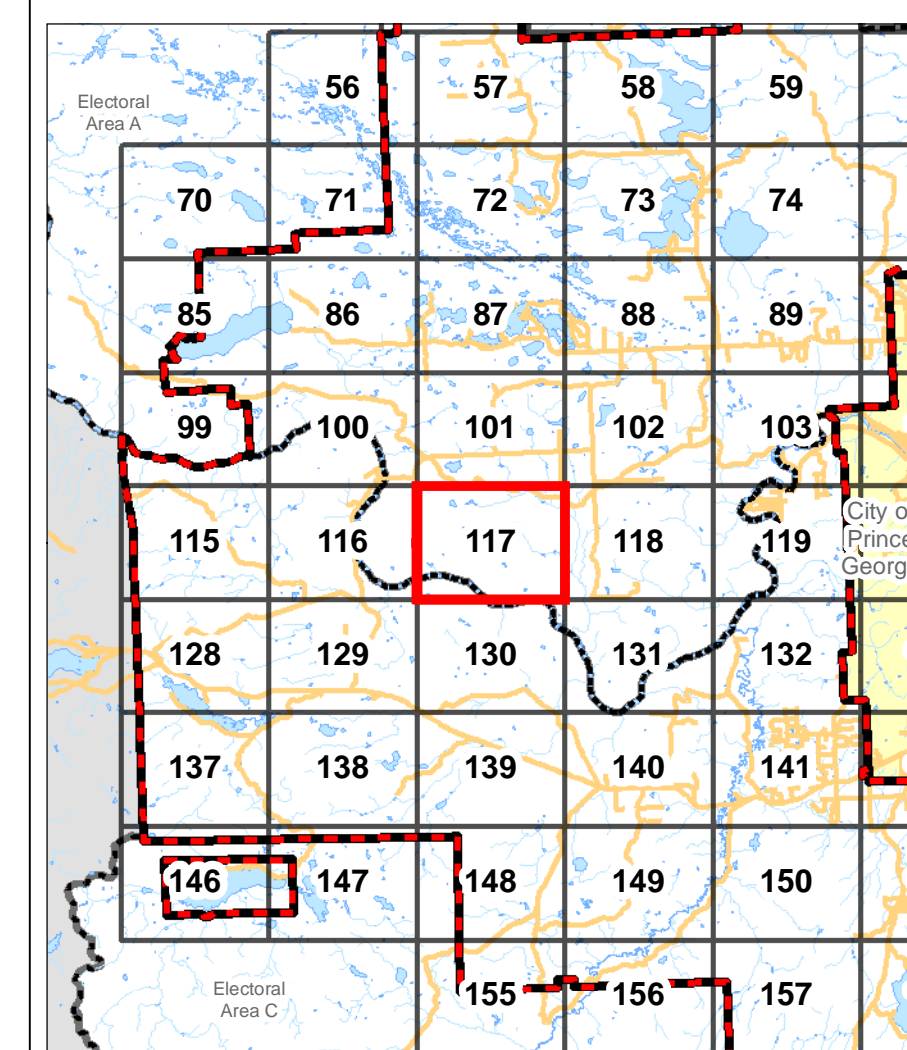


Warning: This map is a composite of data from many sources. While all reasonable efforts are made to ensure the accuracy and currency of this map, the Regional District makes no warranties regarding its suitability for a particular purpose nor for the validity of the base data from which it was compiled. Reliance on this information without verification from original records is done at the user's own risk.

Print Date: 12/22/2014

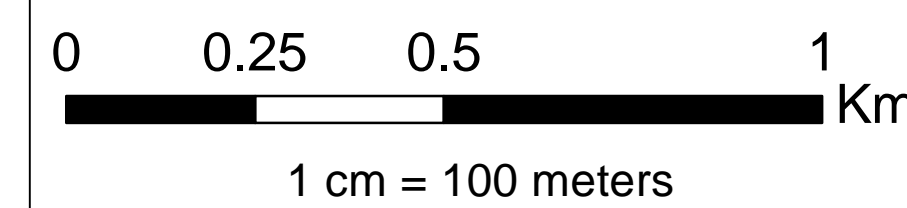



Bylaw No.	Amendment Date

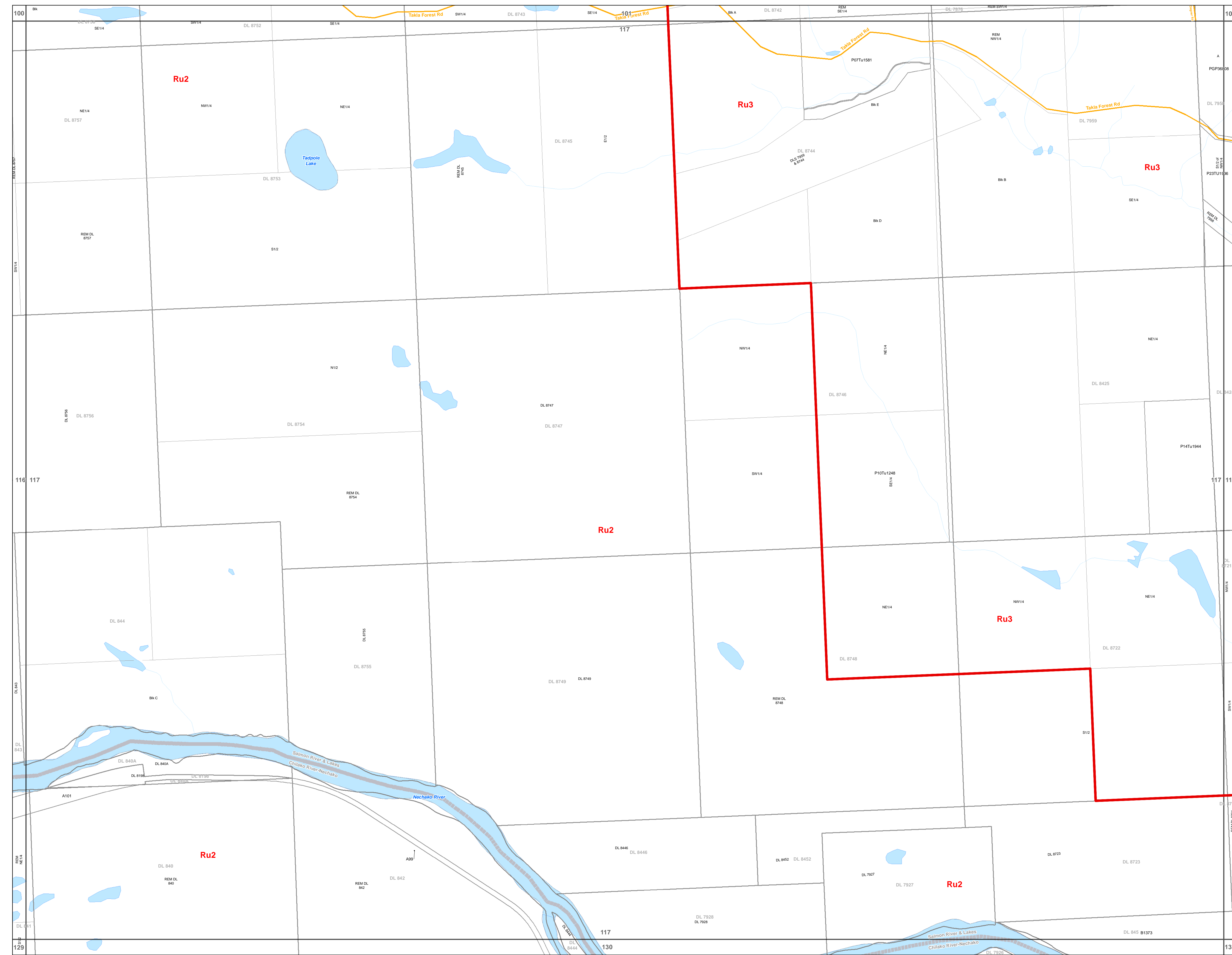


Legend

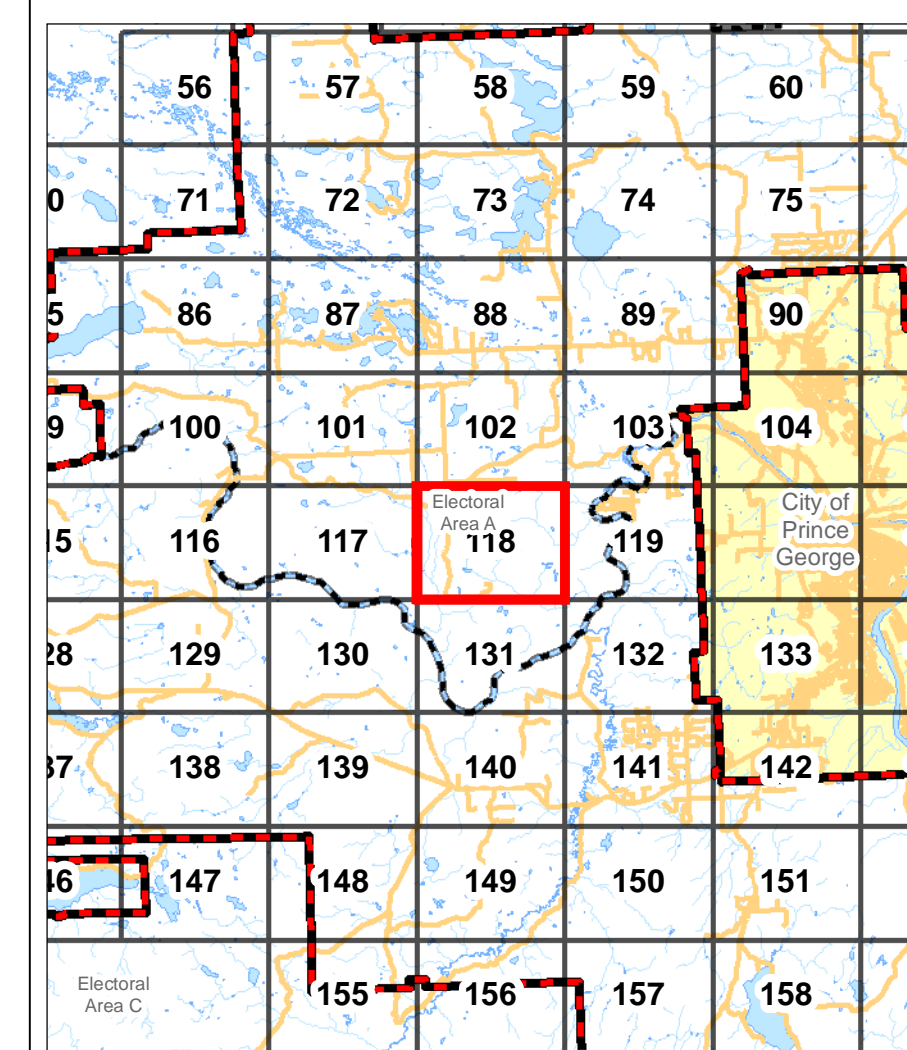
- Zoning Grid
- Zoning Boundary
- Zoning Designations
- Roads
- Parcels
- Subdivisions
- District Lots
- Rivers & Streams
- Electoral Areas
- Waterbodies
- Municipality
- Outside of Regional District




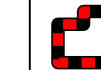



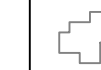






Warning: This map is a composite of data from many sources. While all reasonable efforts are made to ensure the accuracy and currency of this map, the Regional District makes no warranties regarding its suitability for a particular purpose nor for the validity of the base data from which it was compiled. Reliance on this information without verification from original records is done at the user's own risk.

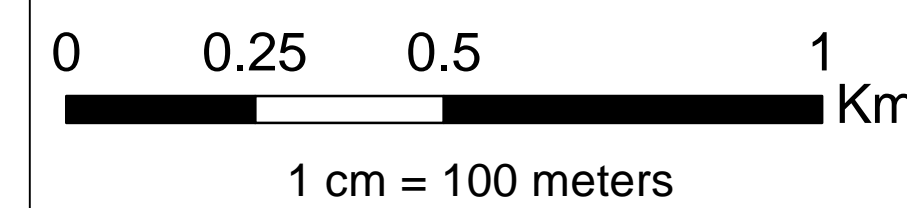



Bylaw No.	Amendment Date

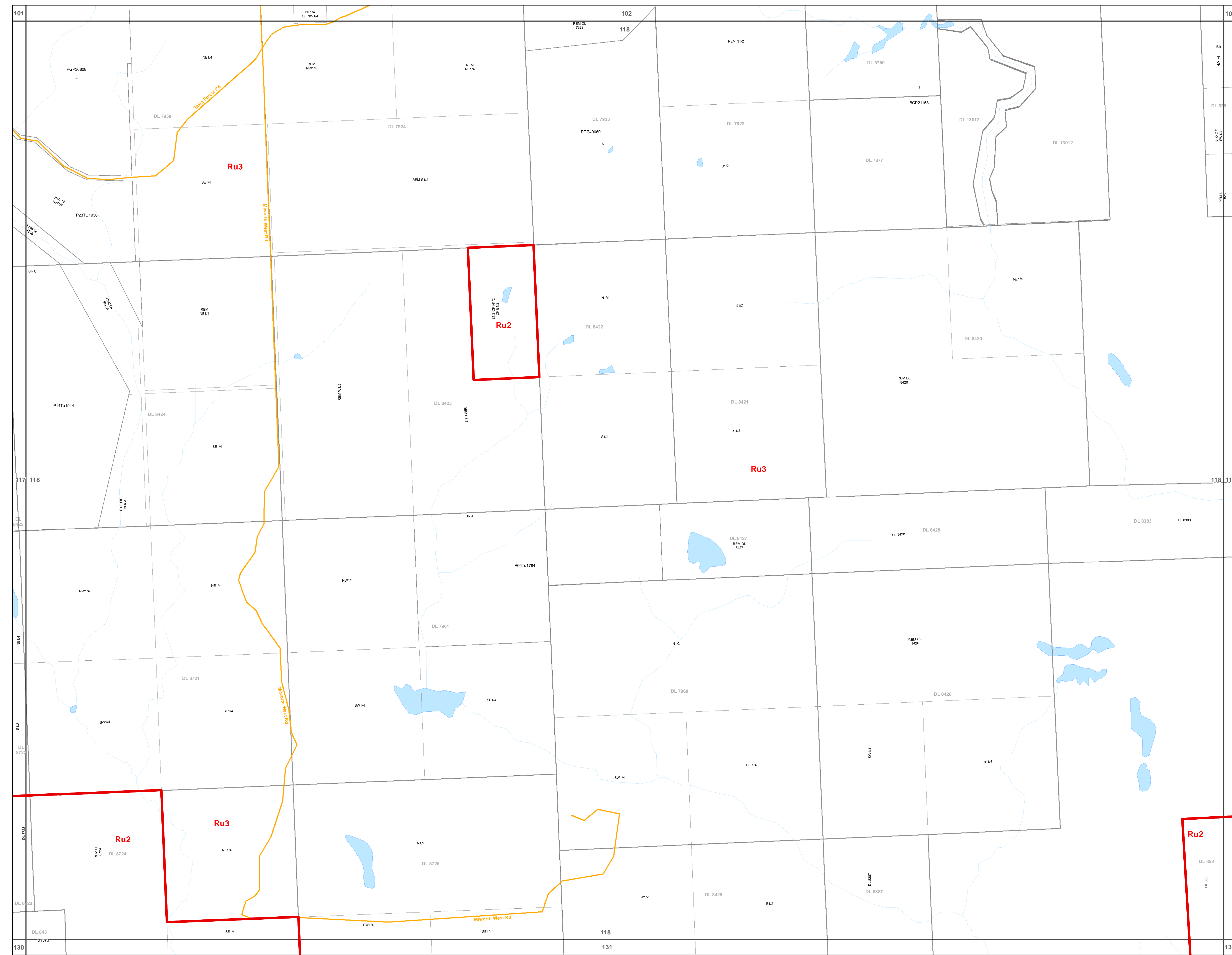


Legend

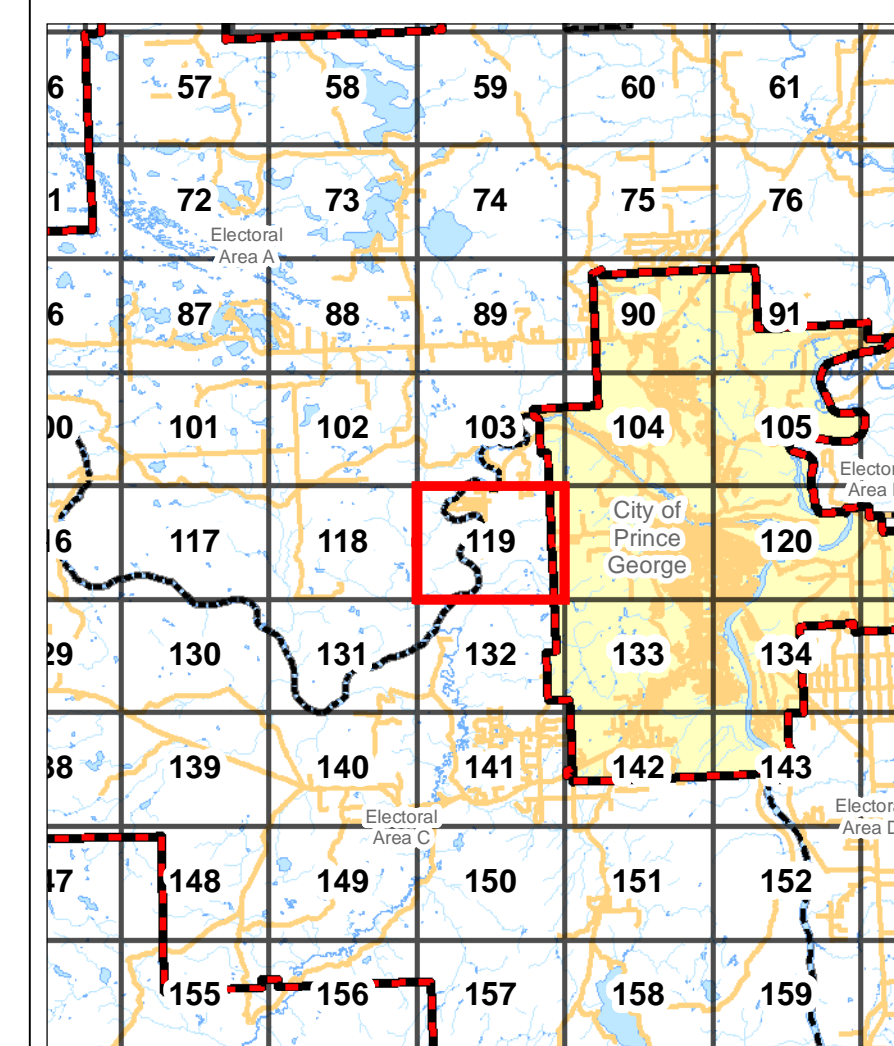
-  Zoning Grid
-  Zoning Boundary
-  Zoning Designations
-  Roads
-  Parcels
-  Subdivisions
-  District Lots
-  Rivers & Streams
-  Electoral Areas
-  Waterbodies
-  Municipality
-  Outside of Regional District



Warning: This map is a composite of data from many sources. While all reasonable efforts are made to ensure the accuracy and currency of this map, the Regional District makes no warranties regarding its suitability for a particular purpose nor for the validity of the base data from which it was compiled. Reliance on this information without verification from original records is done at the user's own risk.

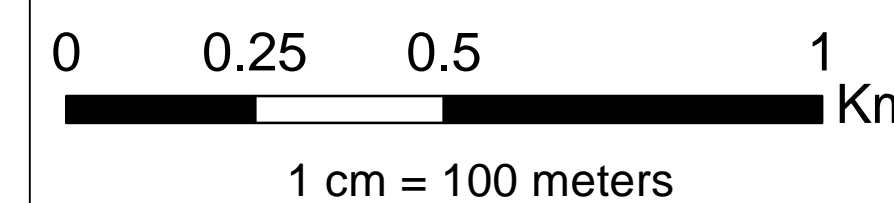



Bylaw No.	Amendment Date

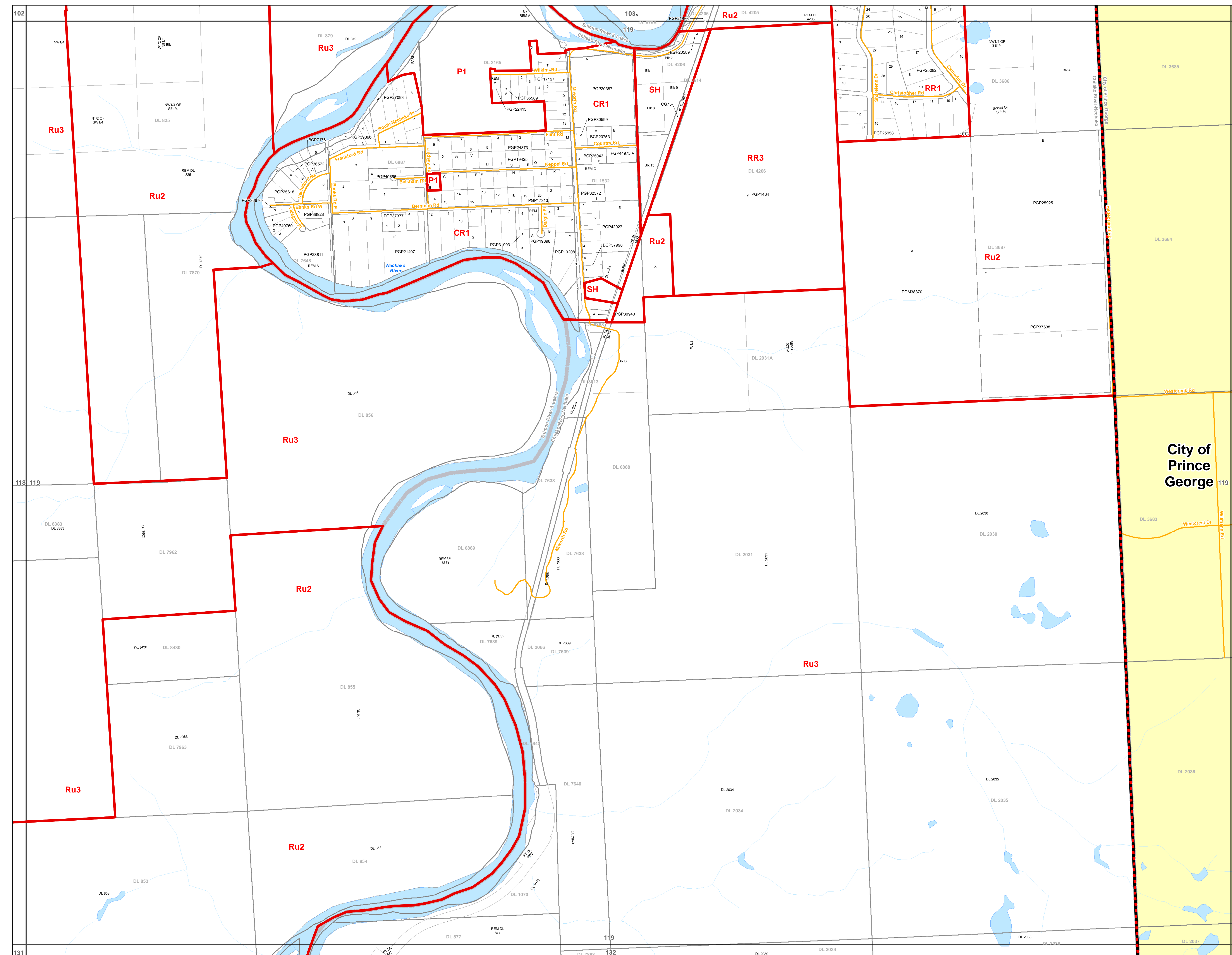


Legend

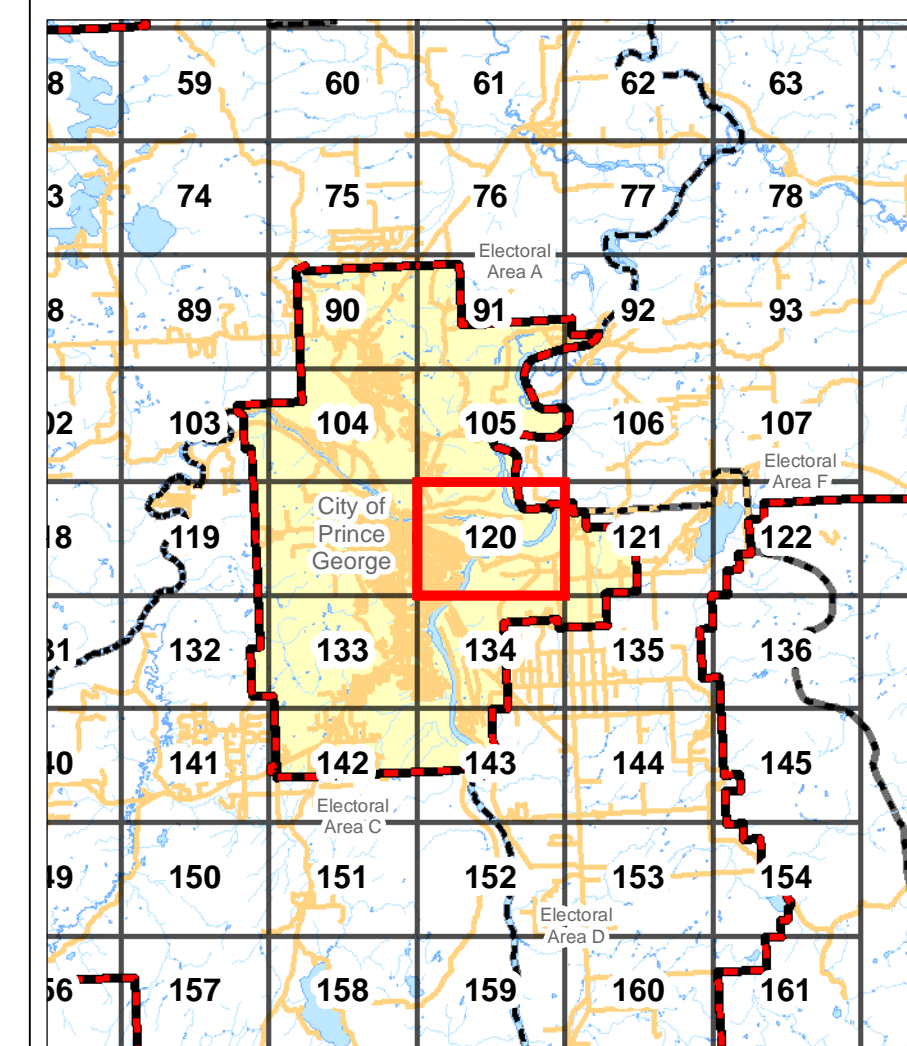
- Zoning Grid
- Zoning Boundary
- Zoning Designations
- Roads
- Parcels
- Subdivisions
- District Lots
- Rivers & Streams
- Electoral Areas
- Waterbodies
- Municipality
- Outside of Regional District




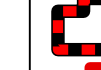










Warning: This map is a composite of data from many sources. While all reasonable efforts are made to ensure the accuracy and currency of this map, the Regional District makes no warranties regarding its suitability for a particular purpose nor for the validity of the base data from which it was compiled. Reliance on this information without verification from original records is done at the user's own risk.

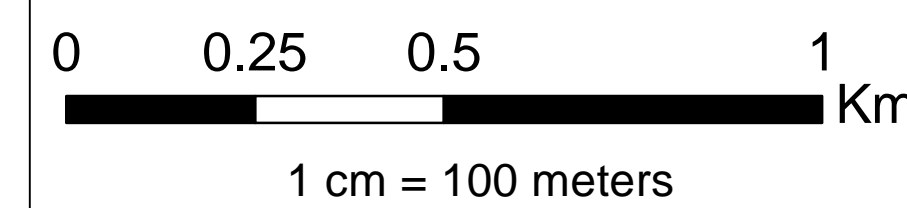



Bylaw No.	Amendment Date

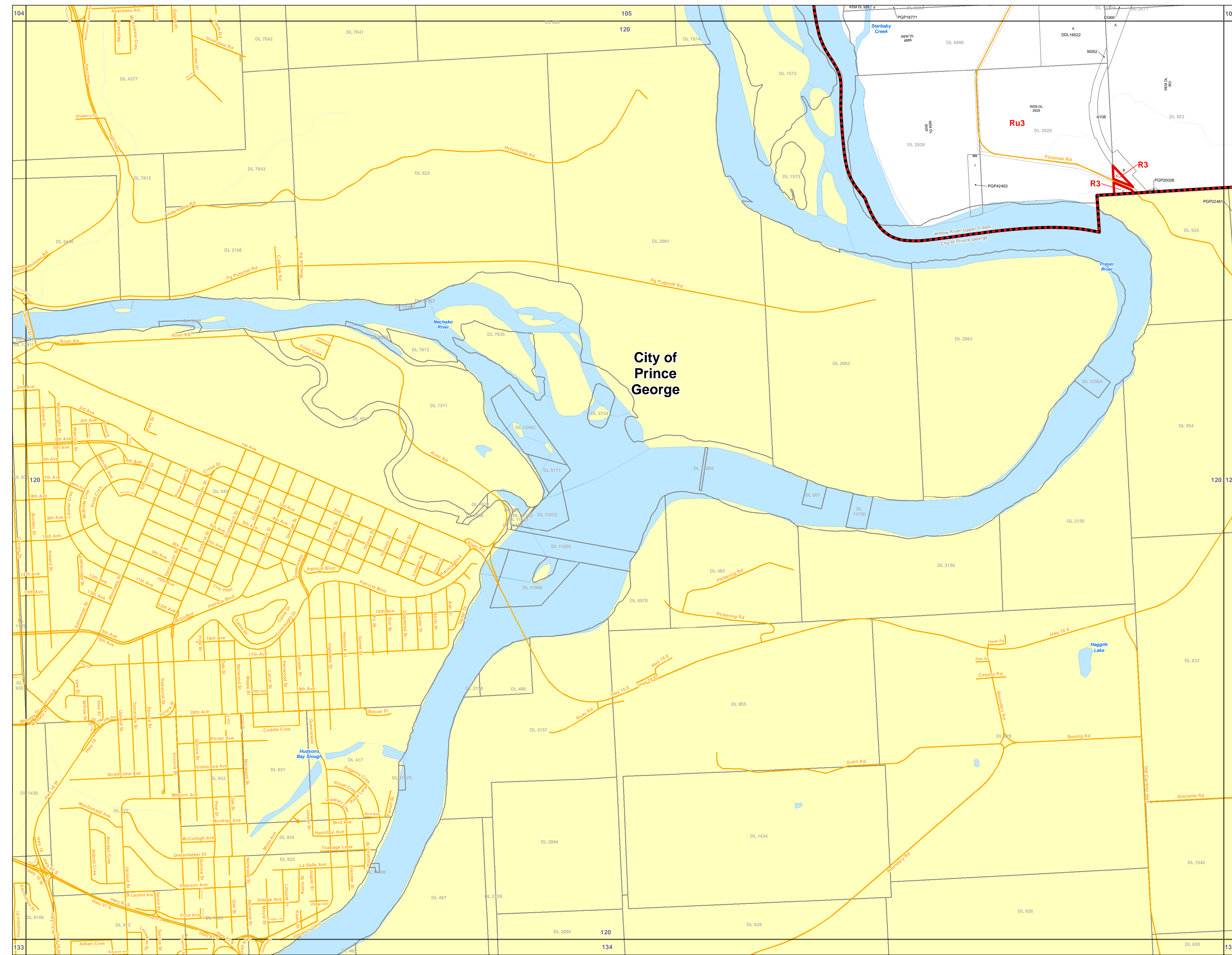


Legend

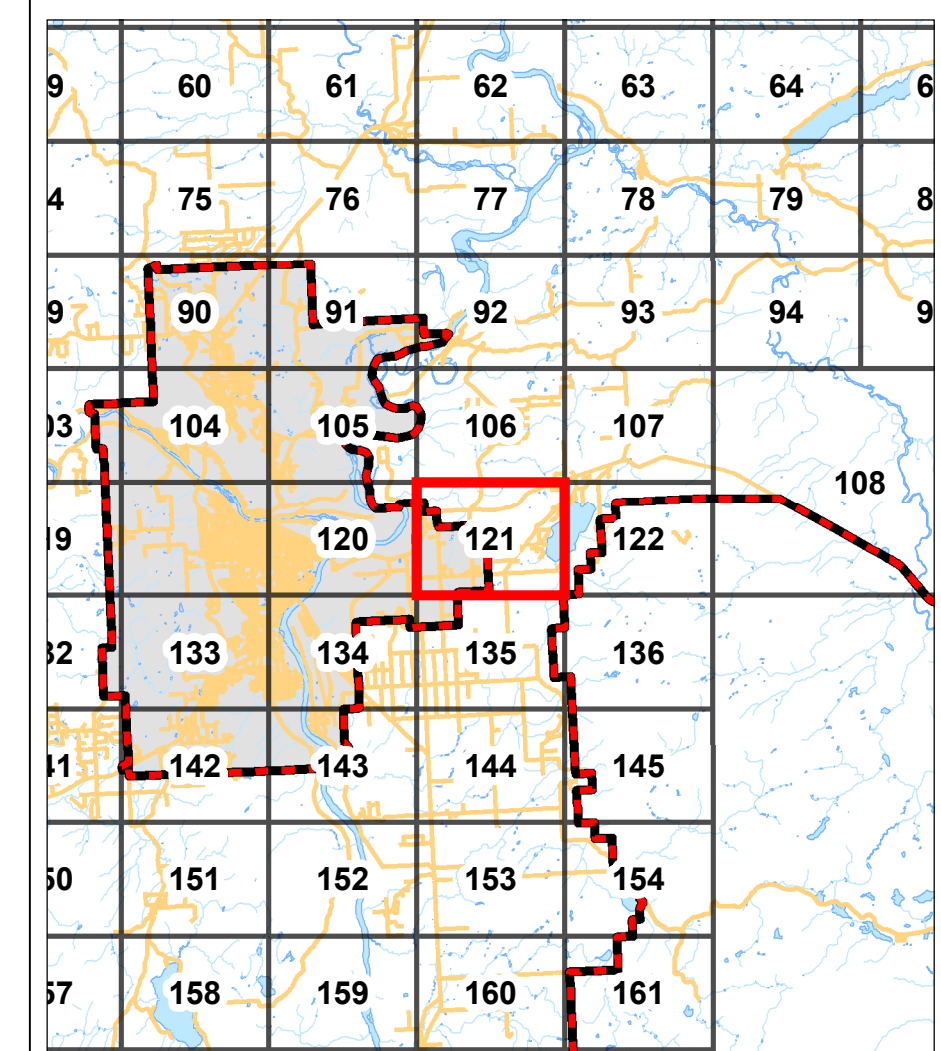
-  Zoning Grid
-  Zoning Boundary
-  Zoning Designations
-  Roads
-  Parcels
-  Subdivisions
-  District Lots
-  Rivers & Streams
-  Electoral Areas
-  Waterbodies
-  Municipality
-  Outside of Regional District



Warning: This map is a composite of data from many sources. While all reasonable efforts are made to ensure the accuracy and currency of this map, the Regional District makes no warranties regarding its suitability for a particular purpose nor for the validity of the base data from which it was compiled. Reliance on this information without verification from original records is done at the user's own risk.

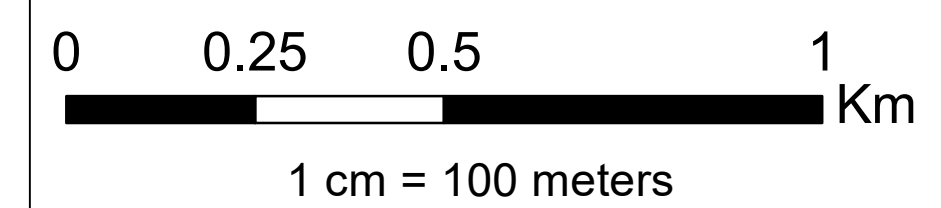



Bylaw No.	Amendment Date
3219	2021-05-20
3146	2022-05-19

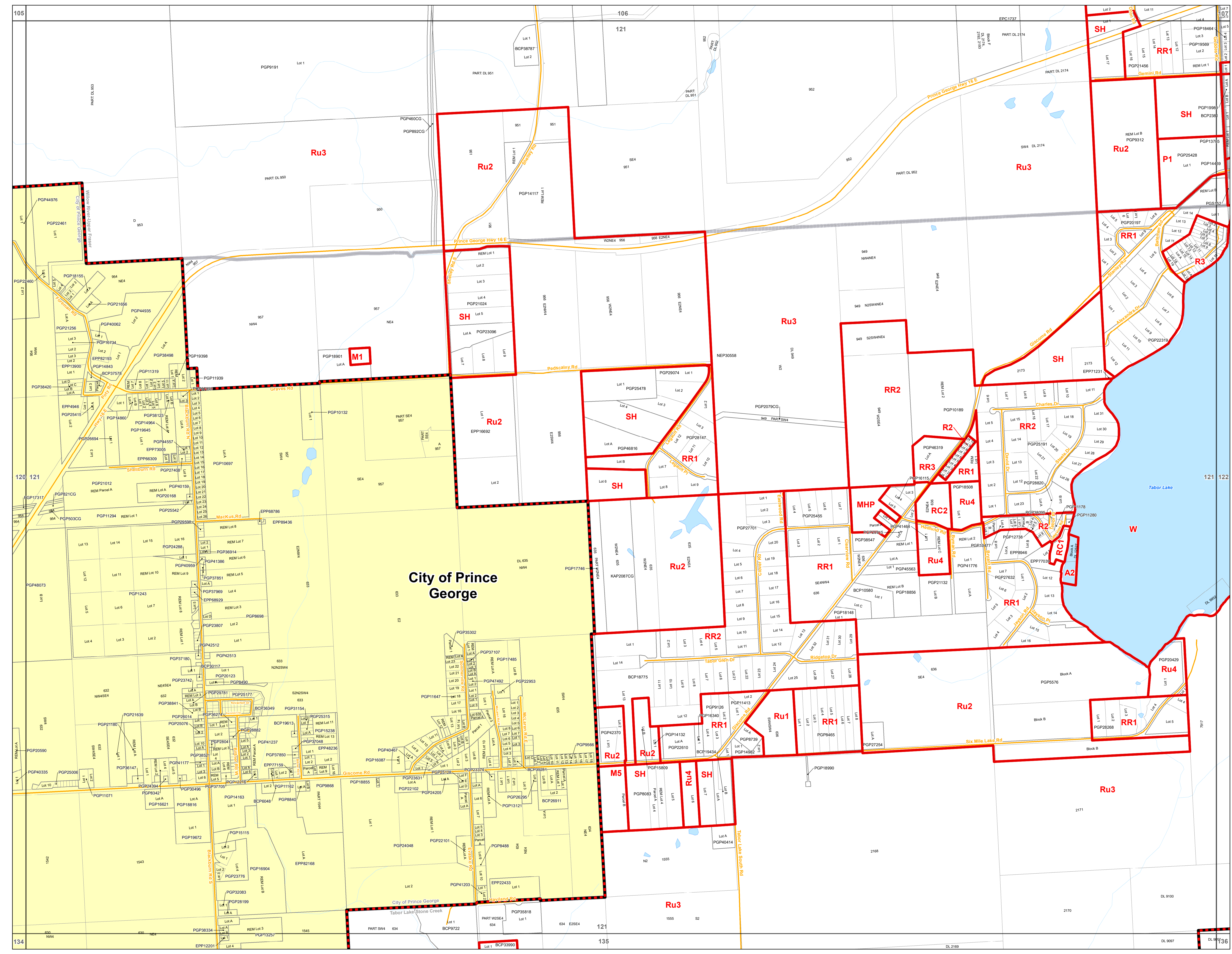


Legend

- Zoning Grid
- Zoning Boundary
- Zoning Designations
- Roads
- Parcels
- Subdivisions
- District Lots
- Rivers & Streams
- Electoral Areas
- Waterbodies
- Municipality
- Outside of Regional District

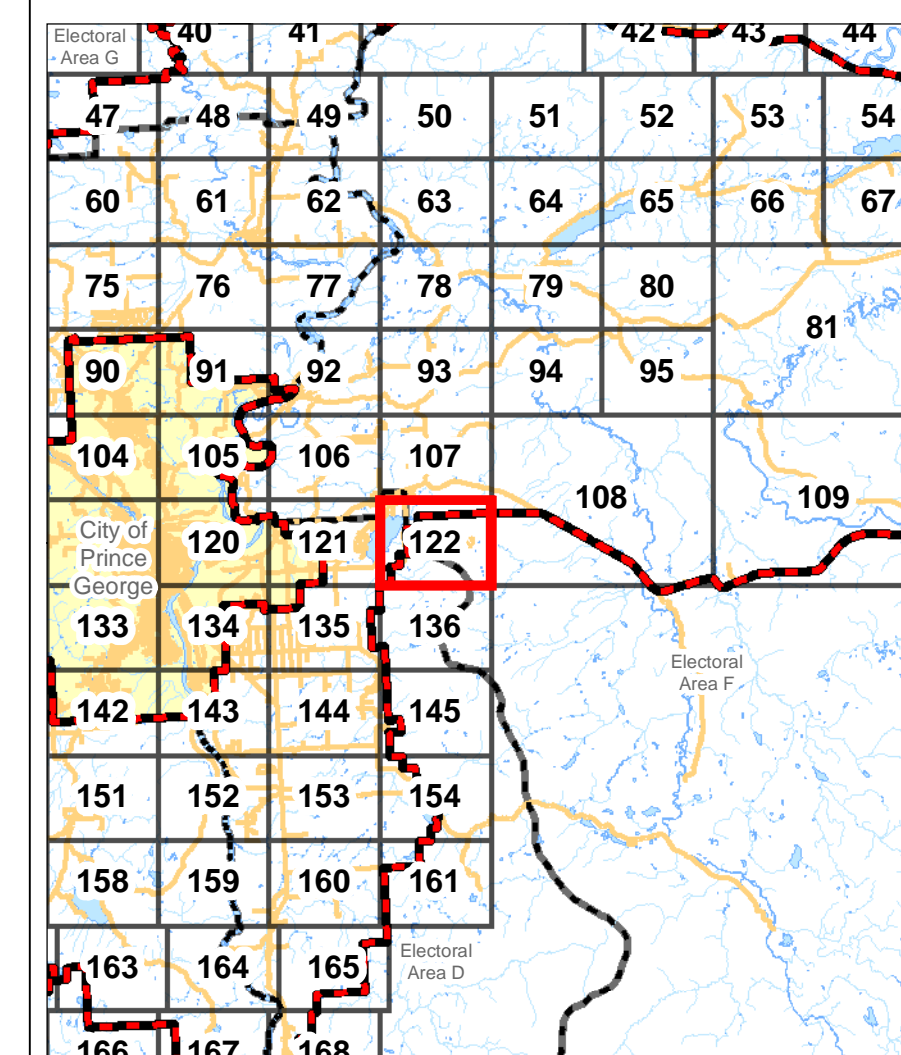


Warning: This map is a composite of data from many sources. While all reasonable efforts are made to ensure the accuracy and currency of this map, the Regional District makes no warranties regarding its suitability for a particular purpose nor for the validity of the base data from which it was compiled. Reliance on this information without verification from original records is done at the user's own risk.



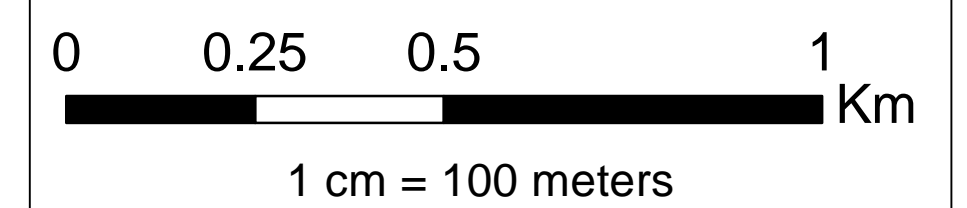

City of Prince George

Bylaw No.	Amendment Date



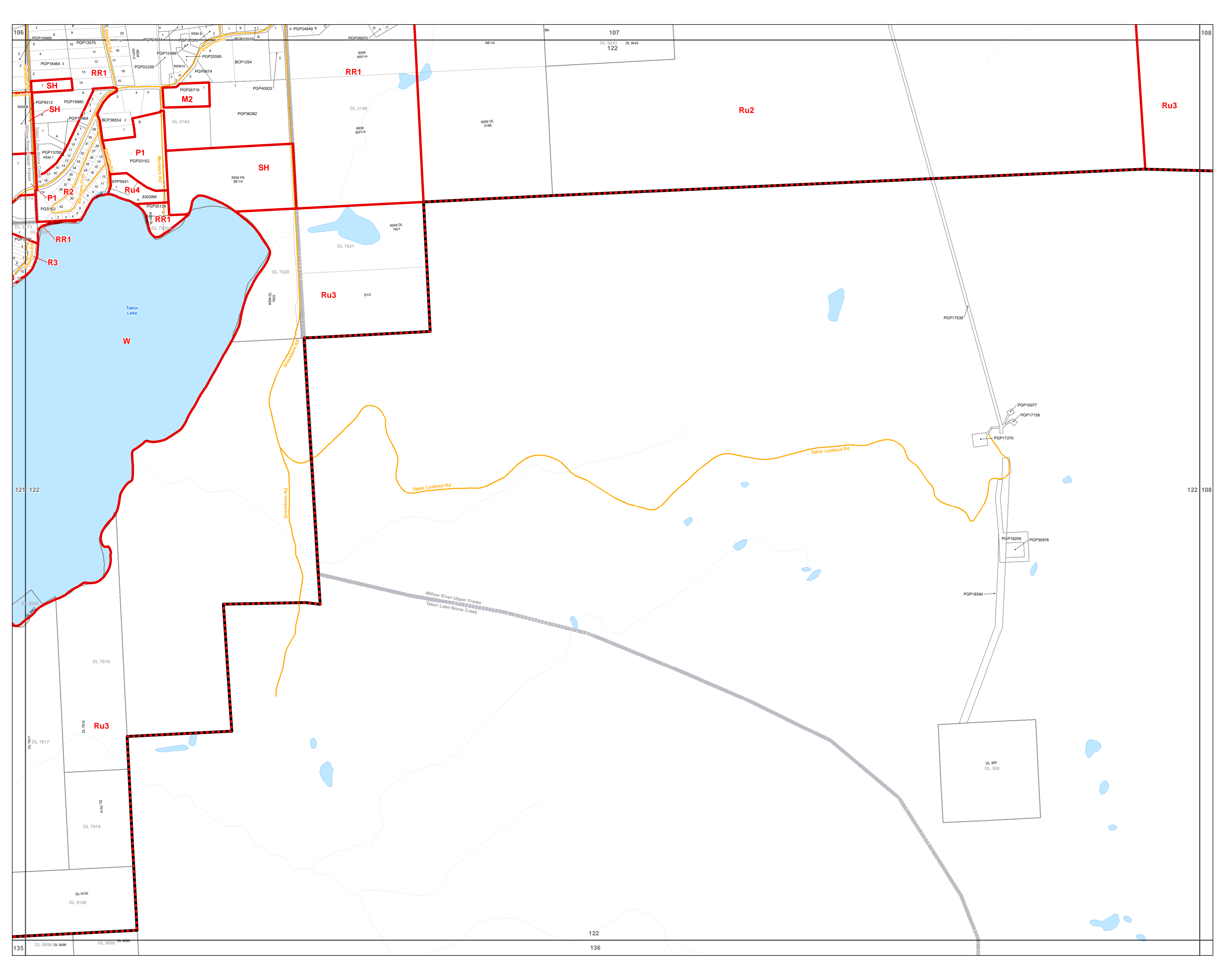
Legend

- Zoning Grid
- Zoning Boundary
- Zoning Designations
- Roads
- Parcels
- Subdivisions
- District Lots
- Rivers & Streams
- Electoral Areas
- Waterbodies
- Municipality
- Outside of Regional District

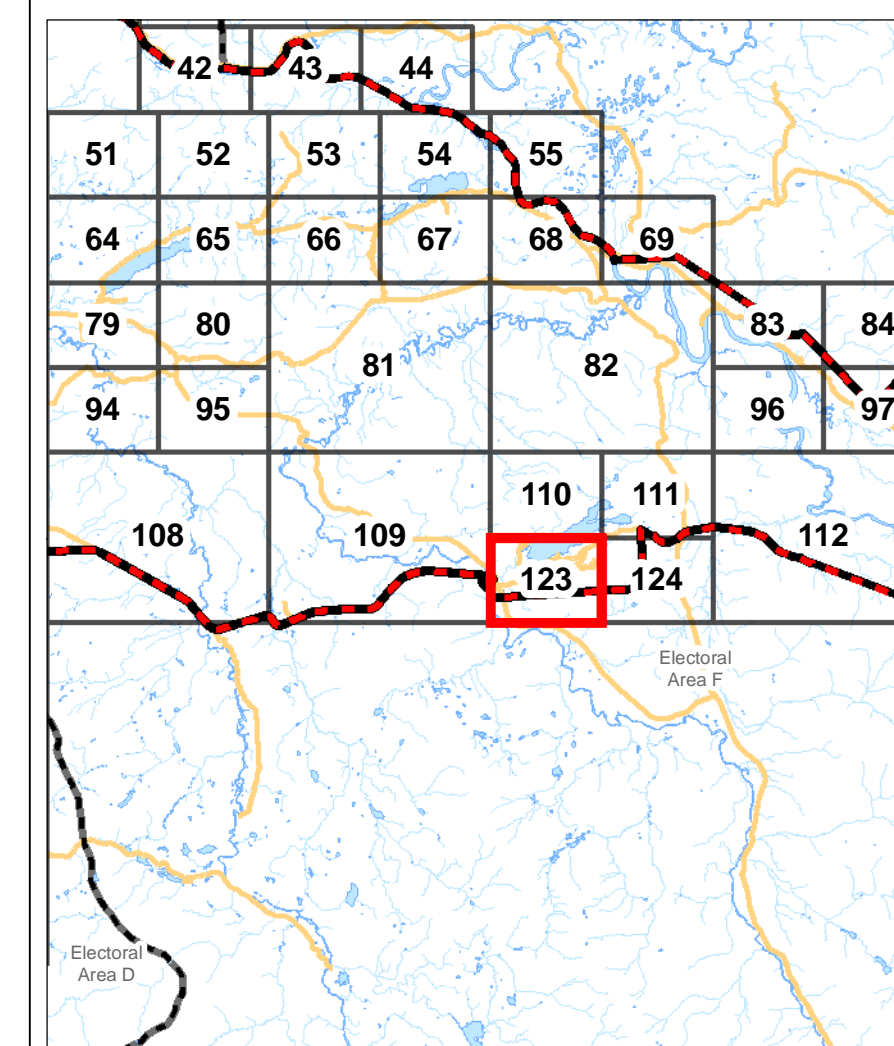


1 cm = 100 meters

Warning: This map is a composite of data from many sources. While all reasonable efforts are made to ensure the accuracy and currency of this map, the Regional District makes no warranties regarding its suitability for a particular purpose nor for the validity of the base data from which it was compiled. Reliance on this information without verification from original records is done at the user's own risk.

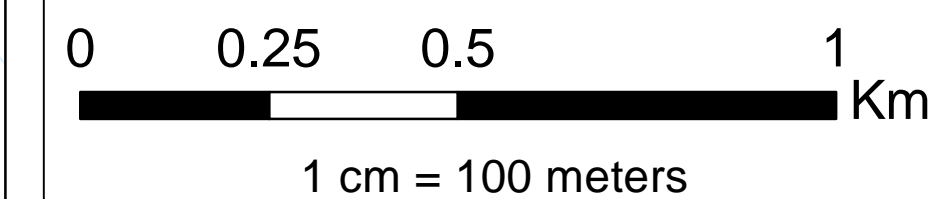



Bylaw No.	Amendment Date

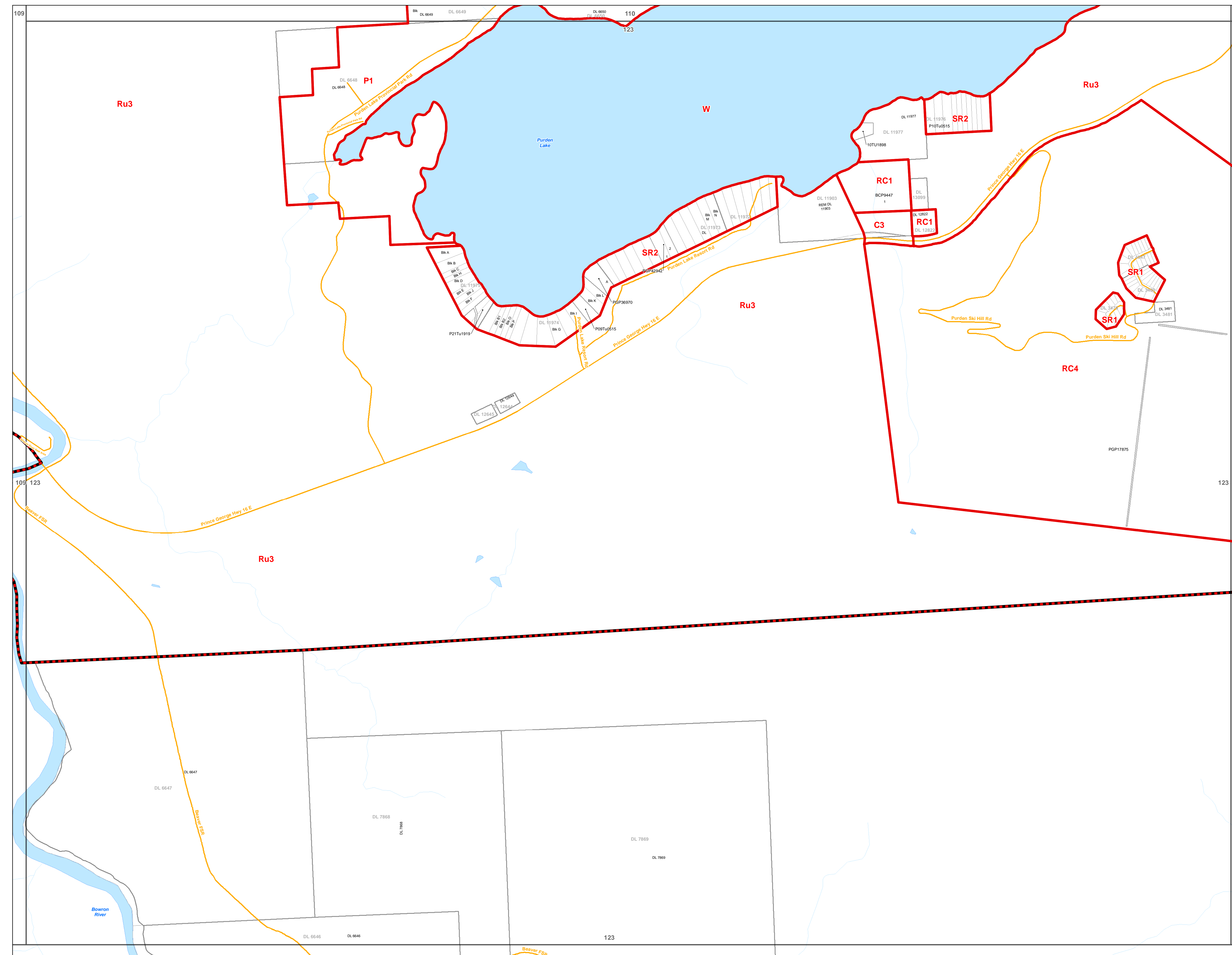


Legend

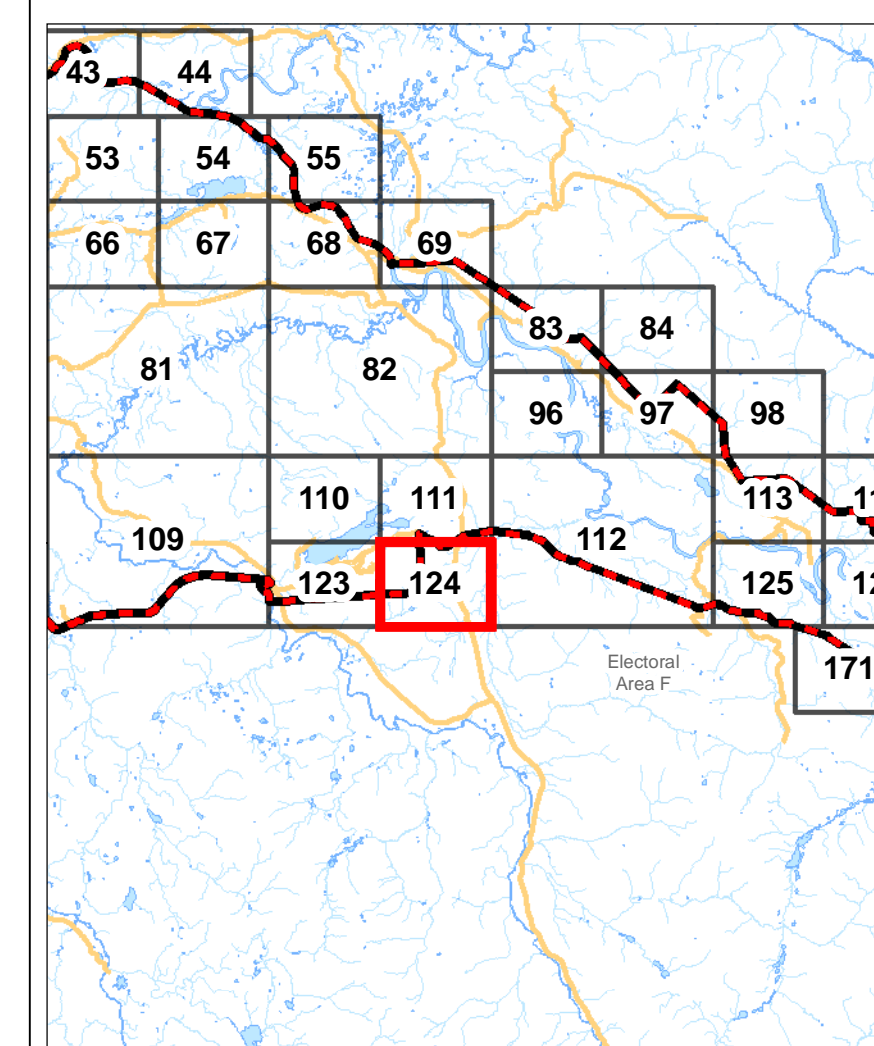
- Zoning Grid
- Zoning Boundary
- Zoning Designations
- Roads
- Parcels
- Subdivisions
- District Lots
- Rivers & Streams
- Electoral Areas
- Waterbodies
- Municipality
- Outside of Regional District




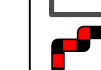
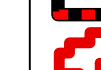









Warning: This map is a composite of data from many sources. While all reasonable efforts are made to ensure the accuracy and currency of this map, the Regional District makes no warranties regarding its suitability for a particular purpose nor for the validity of the base data from which it was compiled. Reliance on this information without verification from original records is done at the user's own risk.

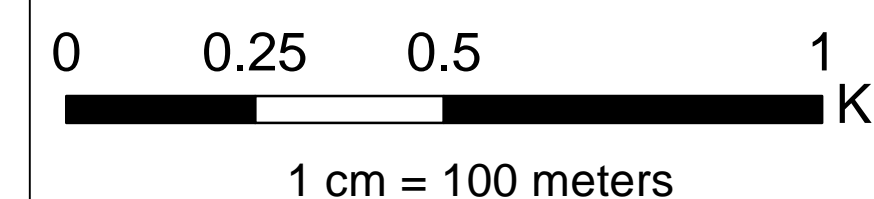



Bylaw No.	Amendment Date

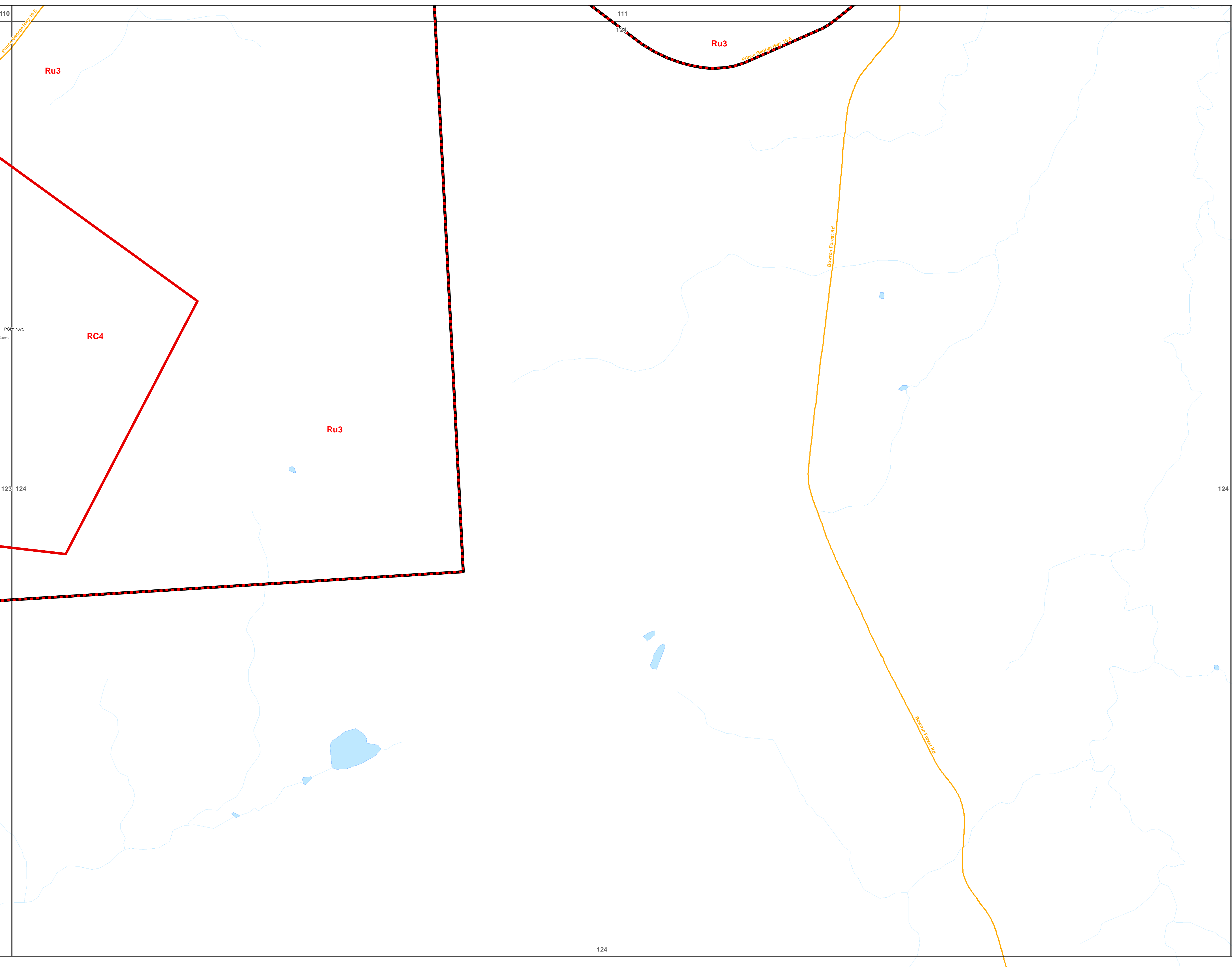


Legend

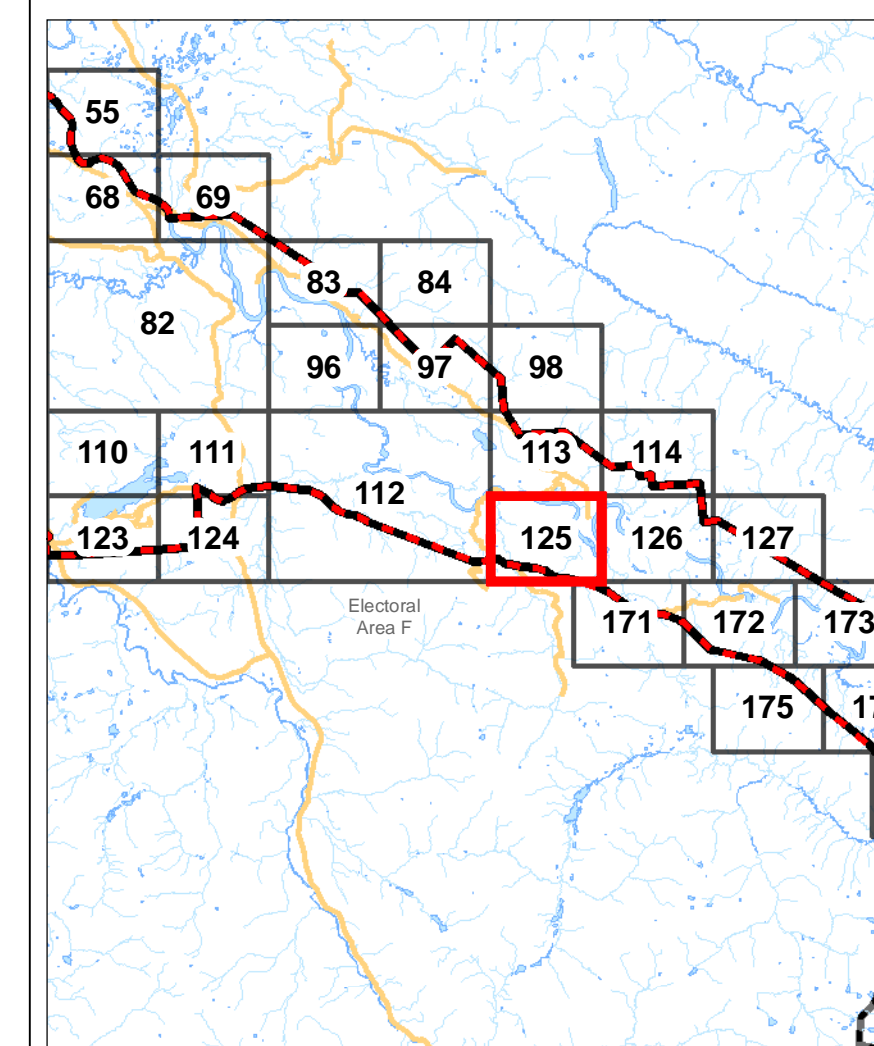
-  Zoning Grid
-  Zoning Boundary
-  Zoning Designations
-  Roads
-  Parcels
-  Subdivisions
-  District Lots
-  Rivers & Streams
-  Electoral Areas
-  Waterbodies
-  Municipality
-  Outside of Regional District



Warning: This map is a composite of data from many sources. While all reasonable efforts are made to ensure the accuracy and currency of this map, the Regional District makes no warranties regarding its suitability for a particular purpose nor for the validity of the base data from which it was compiled. Reliance on this information without verification from original records is done at the user's own risk.

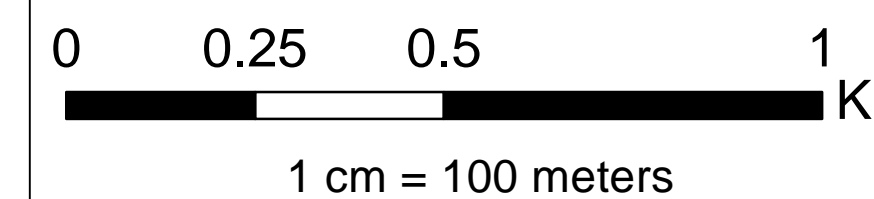



Bylaw No.	Amendment Date

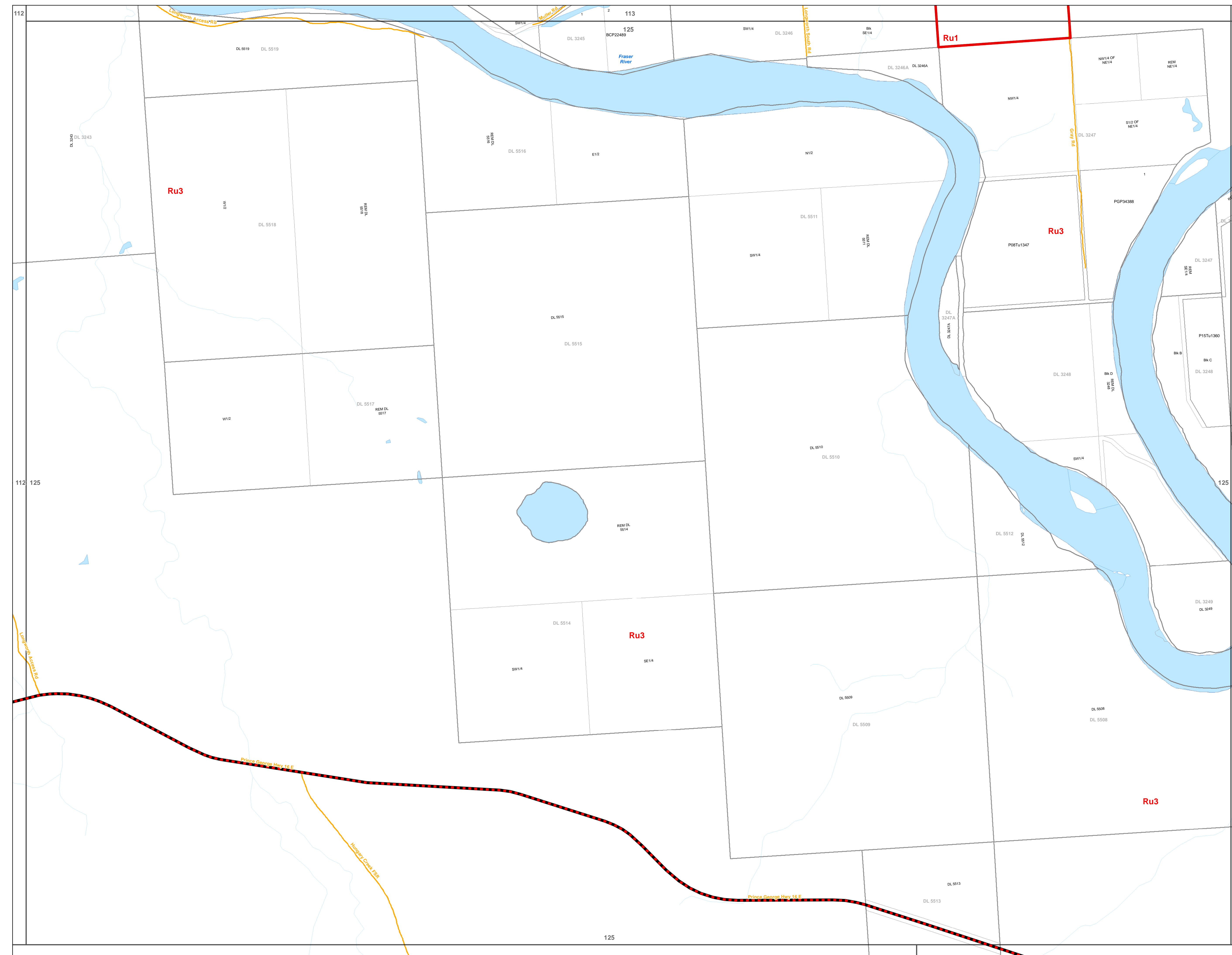


Legend

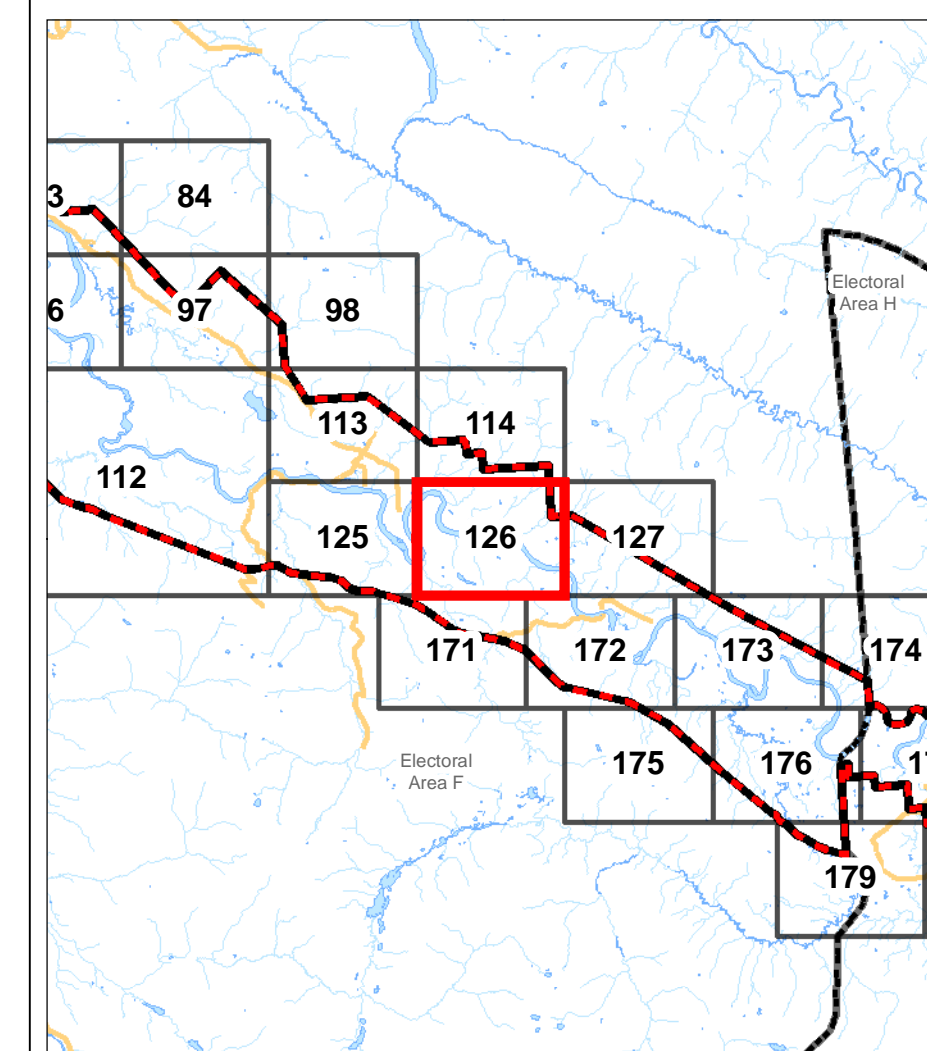
- Zoning Grid
- Zoning Boundary
- Zoning Designations
- Roads
- Parcels
- Subdivisions
- District Lots
- Rivers & Streams
- Electoral Areas
- Waterbodies
- Municipality
- Outside of Regional District




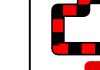










Warning: This map is a composite of data from many sources. While all reasonable efforts are made to ensure the accuracy and currency of this map, the Regional District makes no warranties regarding its suitability for a particular purpose nor for the validity of the base data from which it was compiled. Reliance on this information without verification from original records is done at the user's own risk.

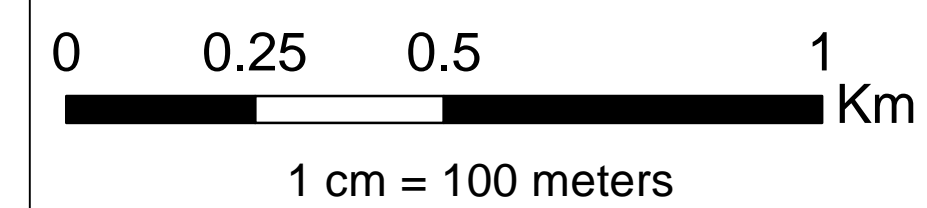



Bylaw No.	Amendment Date



Legend

-  Zoning Grid
-  Zoning Boundary
-  Zoning Designations
-  Roads
-  Parcels
-  Subdivisions
-  District Lots
-  Rivers & Streams
-  Electoral Areas
-  Waterbodies
-  Municipality
-  Outside of Regional District



Warning: This map is a composite of data from many sources. While all reasonable efforts are made to ensure the accuracy and currency of this map, the Regional District makes no warranties regarding its suitability for a particular purpose nor for the validity of the base data from which it was compiled. Reliance on this information without verification from original records is done at the user's own risk.



113

114

126

125

171

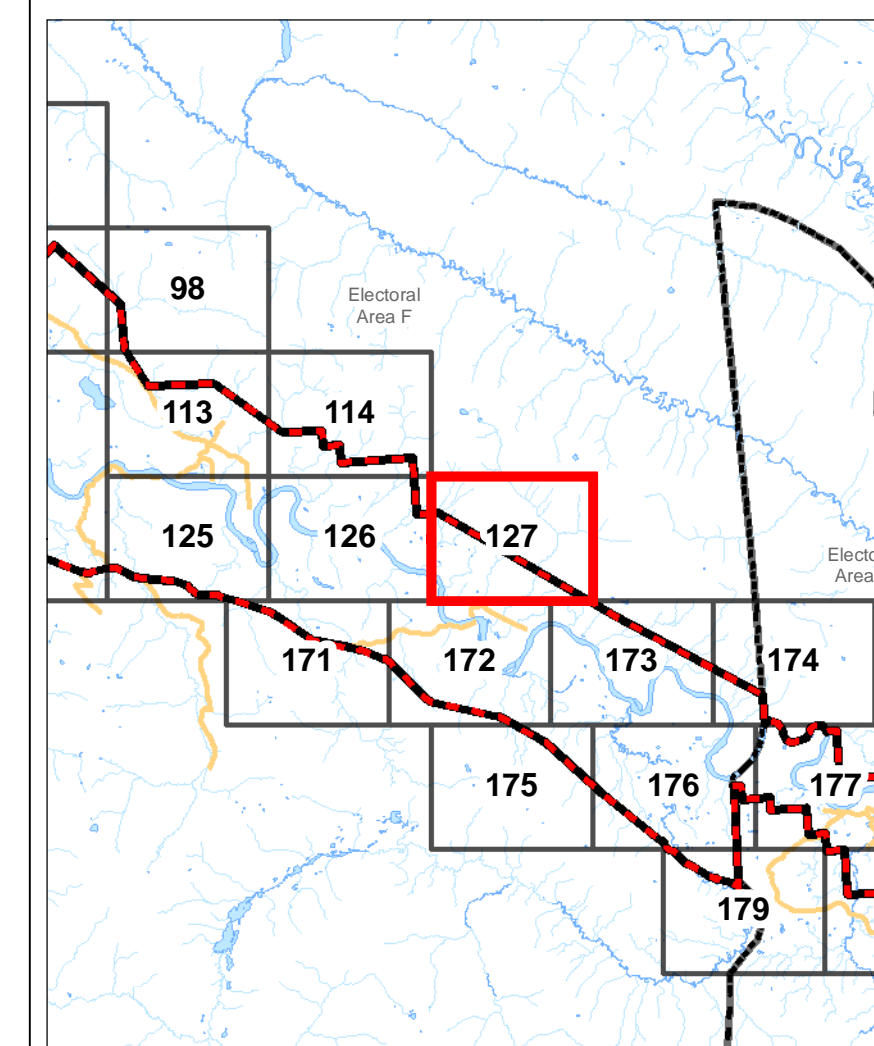
126

171


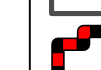










126

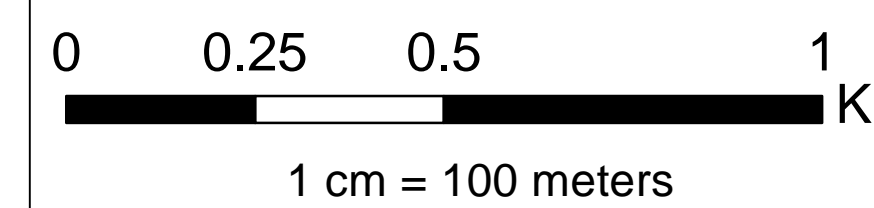

172

Bylaw No.	Amendment Date

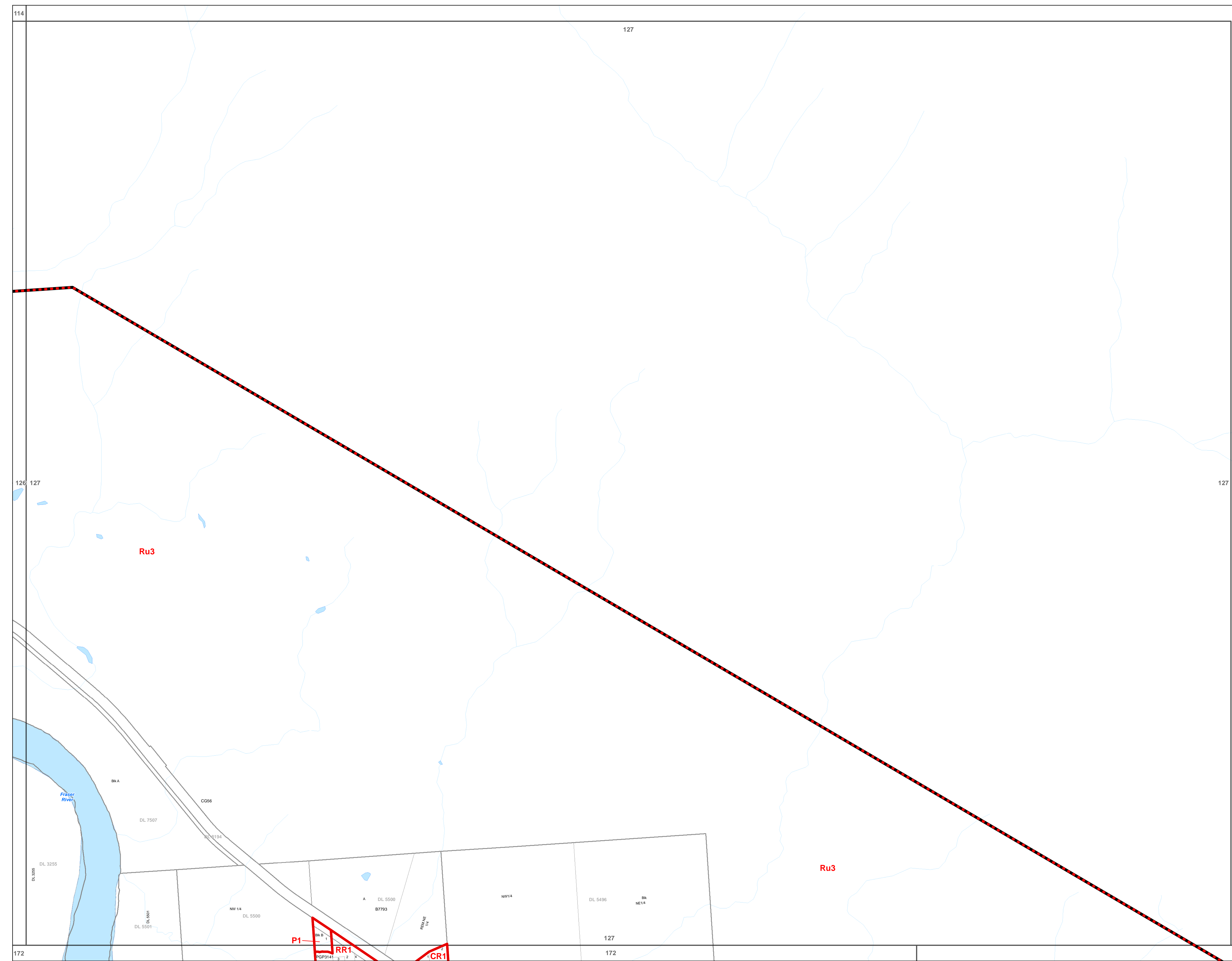


Legend

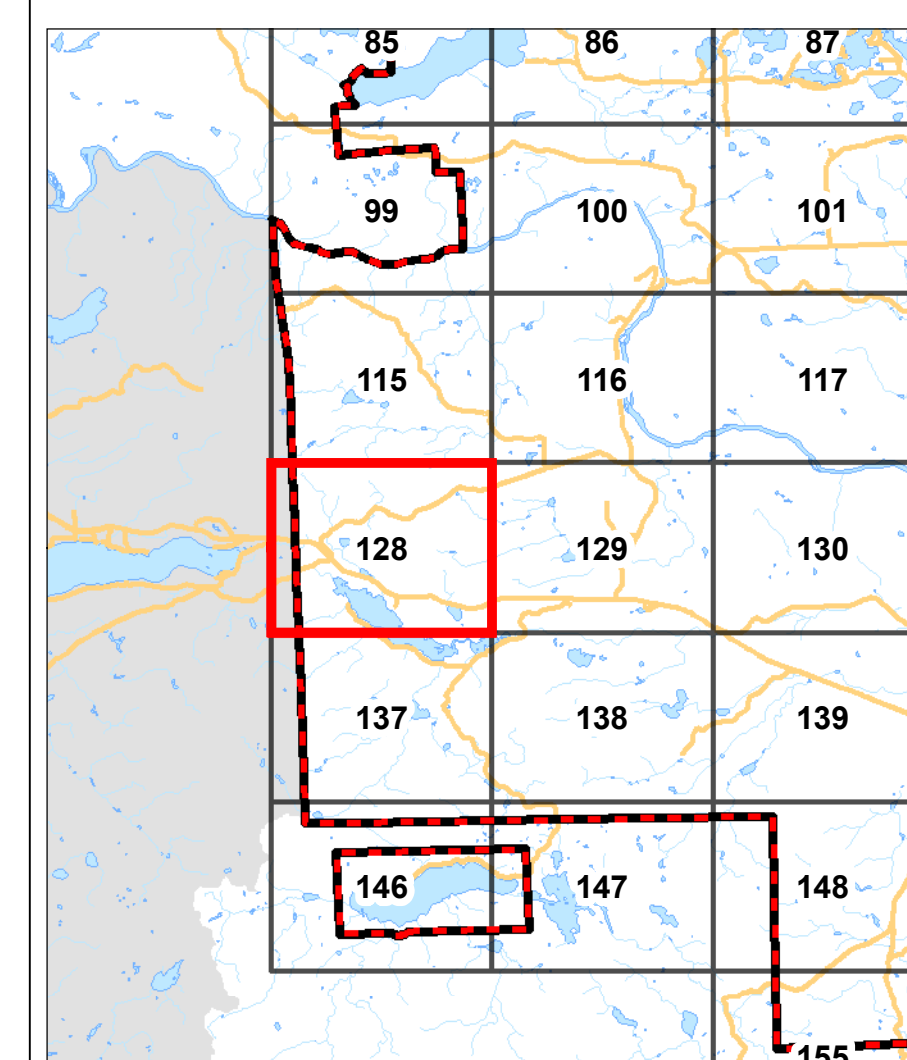
-  Zoning Grid
-  Zoning Boundary
-  Zoning Designations
-  Roads
-  Parcels
-  Subdivisions
-  District Lots
-  Rivers & Streams
-  Electoral Areas
-  Waterbodies
-  Municipality
-  Outside of Regional District



Warning: This map is a composite of data from many sources. While all reasonable efforts are made to ensure the accuracy and currency of this map, the Regional District makes no warranties regarding its suitability for a particular purpose nor for the validity of the base data from which it was compiled. Reliance on this information without verification from original records is done at the user's own risk.

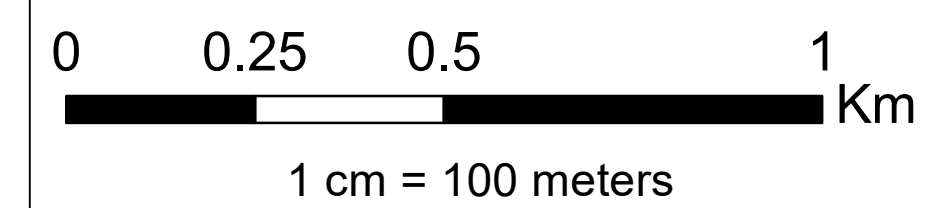



Bylaw No.	Amendment Date
3129	2019-06-20
3288	2023-06-15

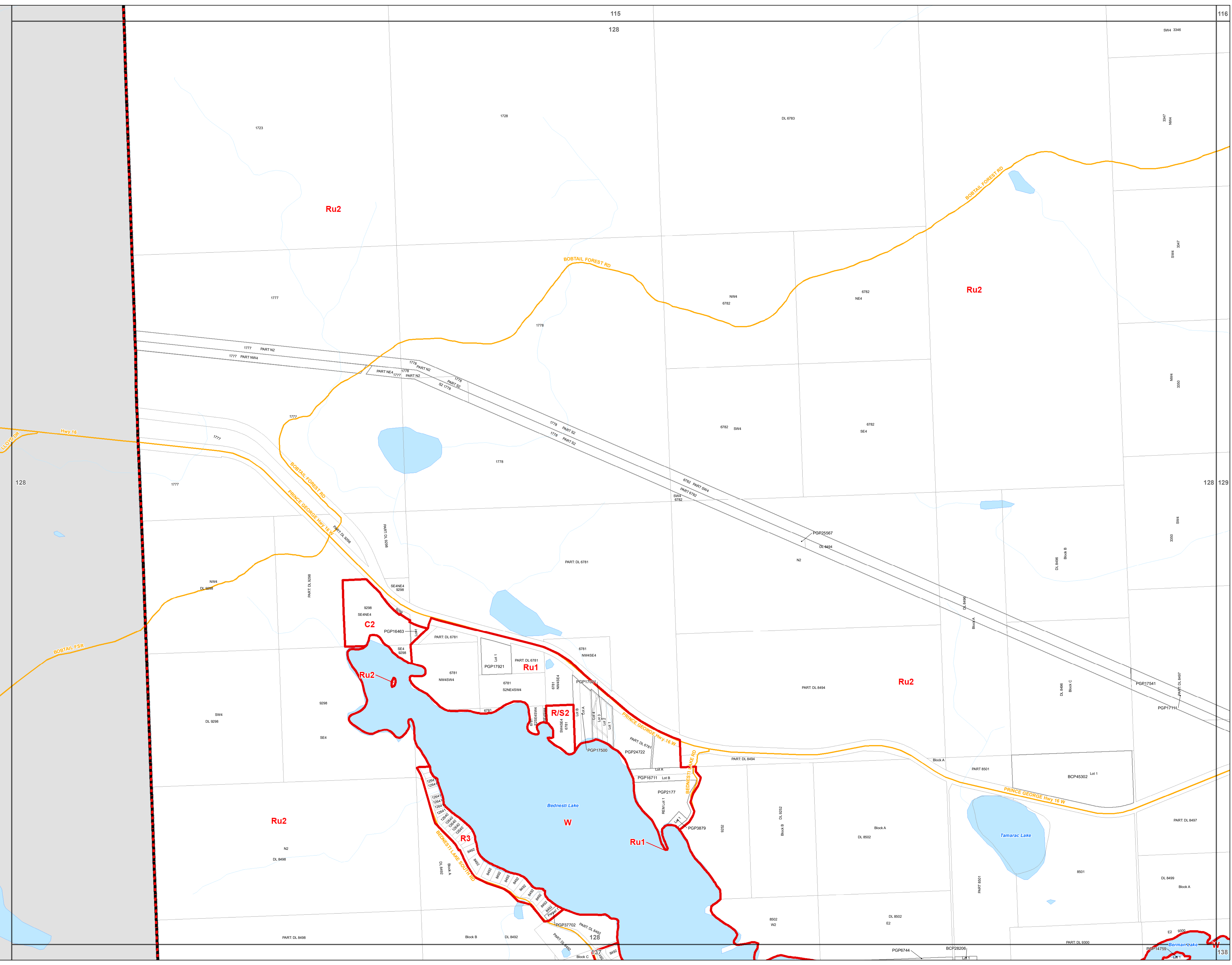


Legend

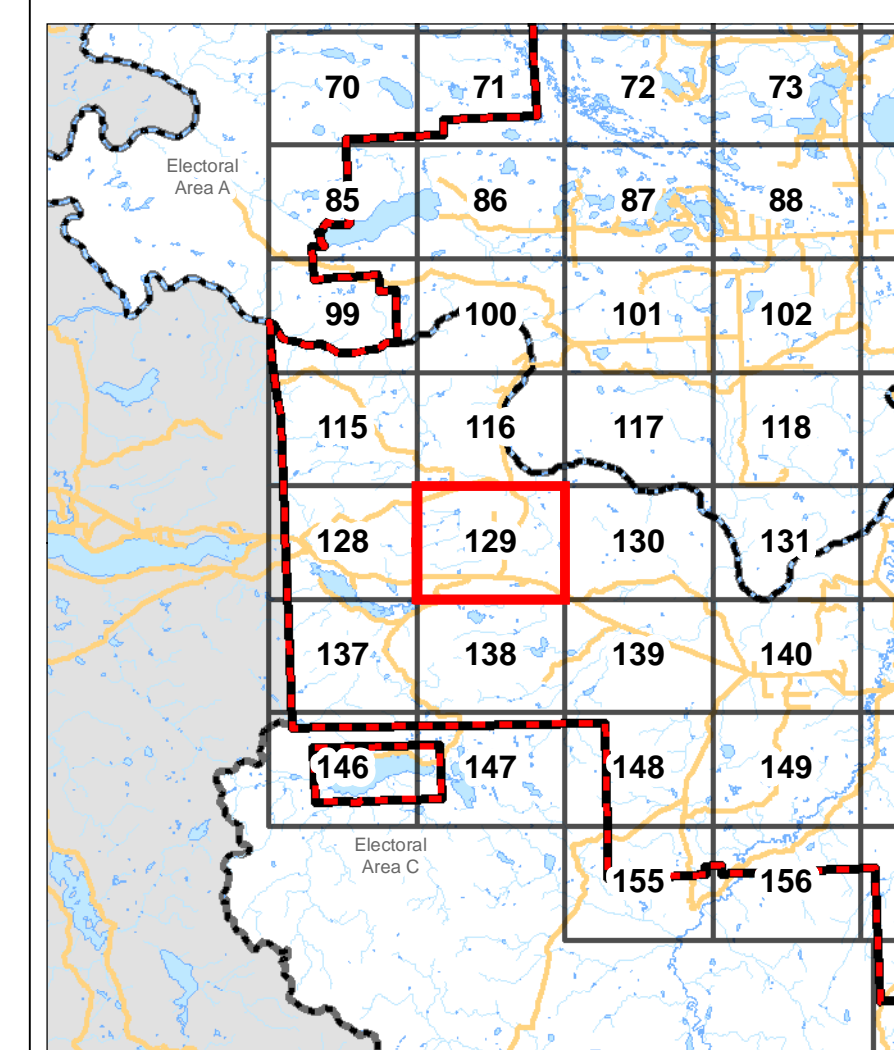
- Zoning Grid
- Zoning Boundary
- Zoning Designations
- Roads
- Parcels
- Subdivisions
- District Lots
- Rivers & Streams
- Electoral Areas
- Waterbodies
- Municipality
- Outside of Regional District



Warning: This map is a composite of data from many sources. While all reasonable efforts are made to ensure the accuracy and currency of this map, the Regional District makes no warranties regarding its suitability for a particular purpose nor for the validity of the base data from which it was compiled. Reliance on this information without verification from original records is done at the user's own risk.

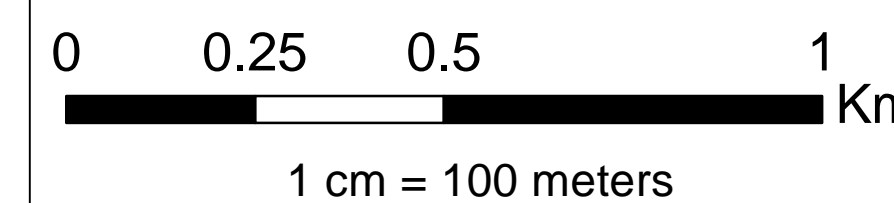



Bylaw No.	Amendment Date

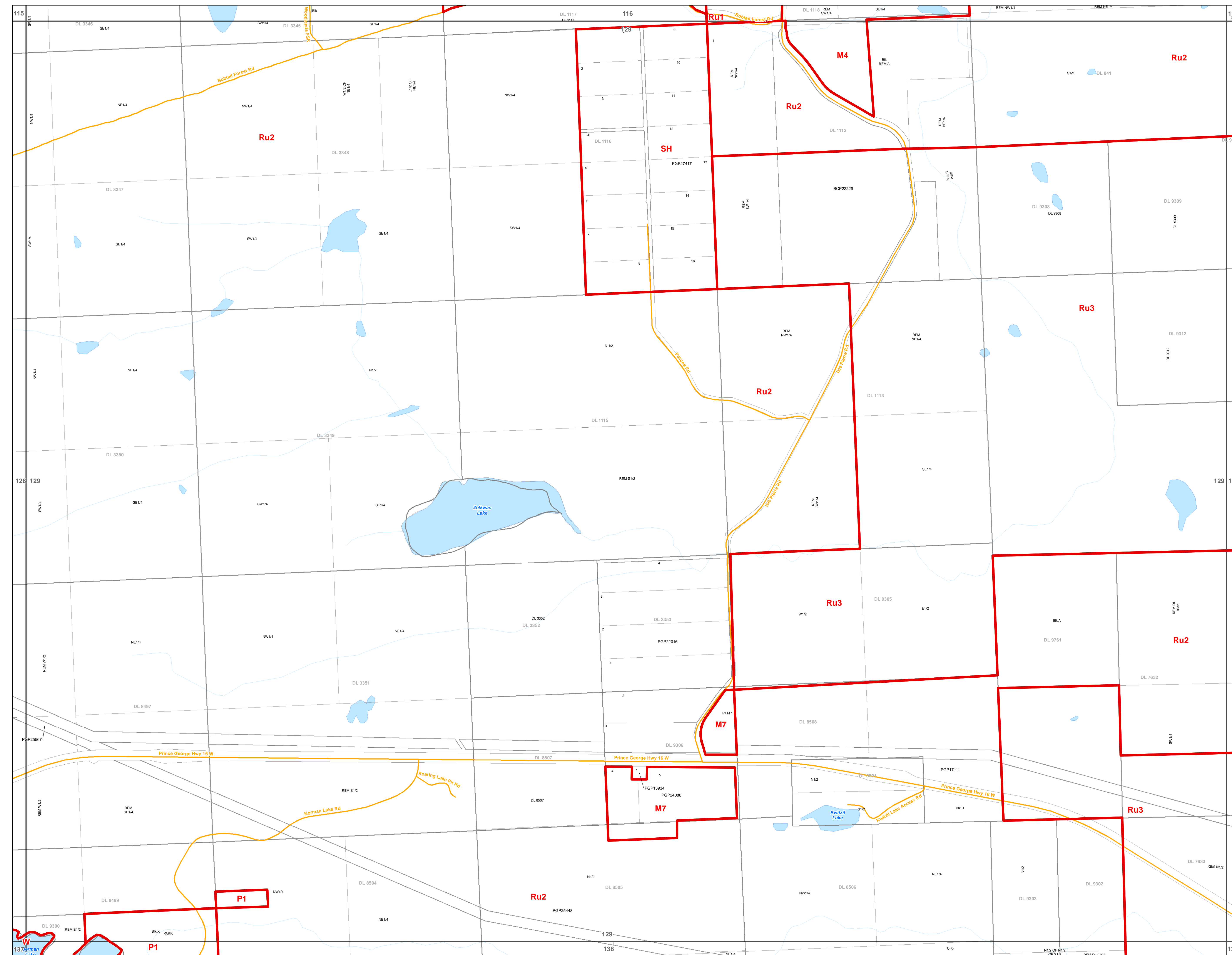


Legend

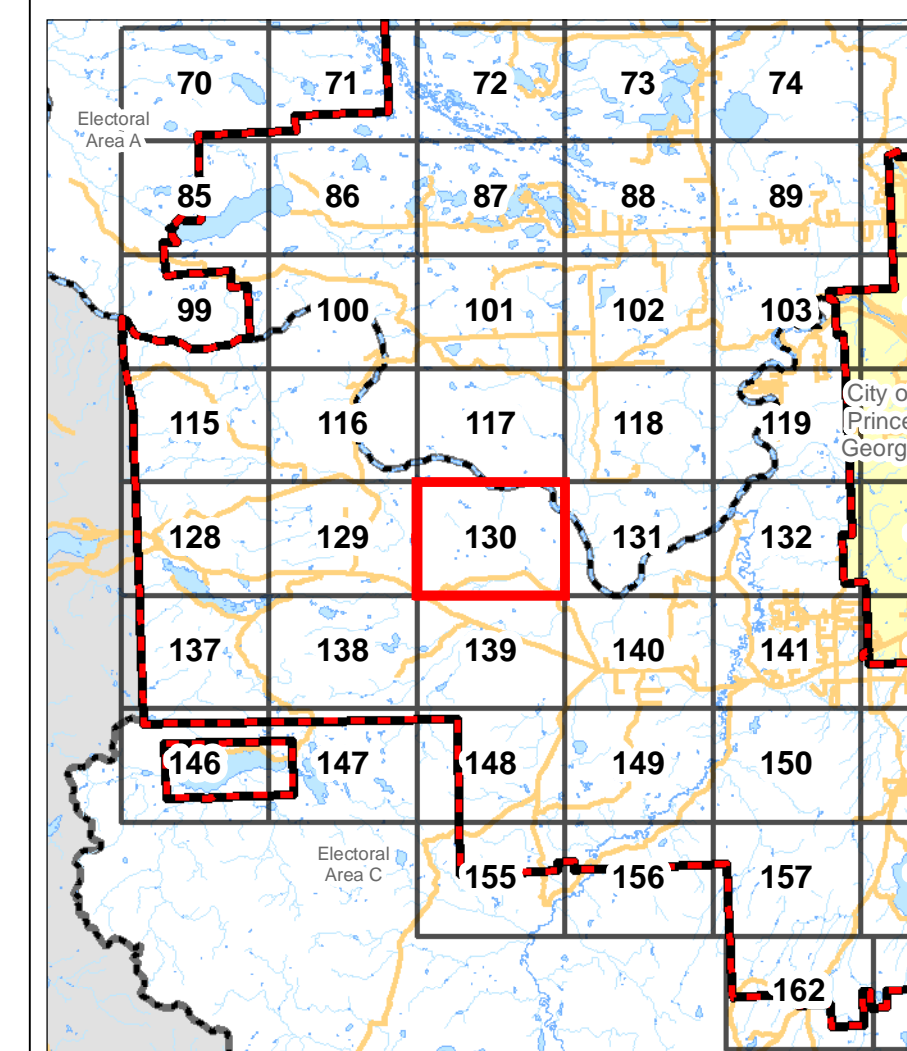
- Zoning Grid
- Zoning Boundary
- Zoning Designations
- Roads
- Parcels
- Subdivisions
- District Lots
- Rivers & Streams
- Electoral Areas
- Waterbodies
- Municipality
- Outside of Regional District



Warning: This map is a composite of data from many sources. While all reasonable efforts are made to ensure the accuracy and currency of this map, the Regional District makes no warranties regarding its suitability for a particular purpose nor for the validity of the base data from which it was compiled. Reliance on this information without verification from original records is done at the user's own risk.

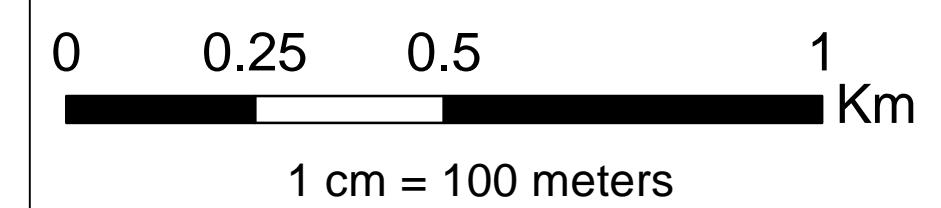



Bylaw No.	Amendment Date

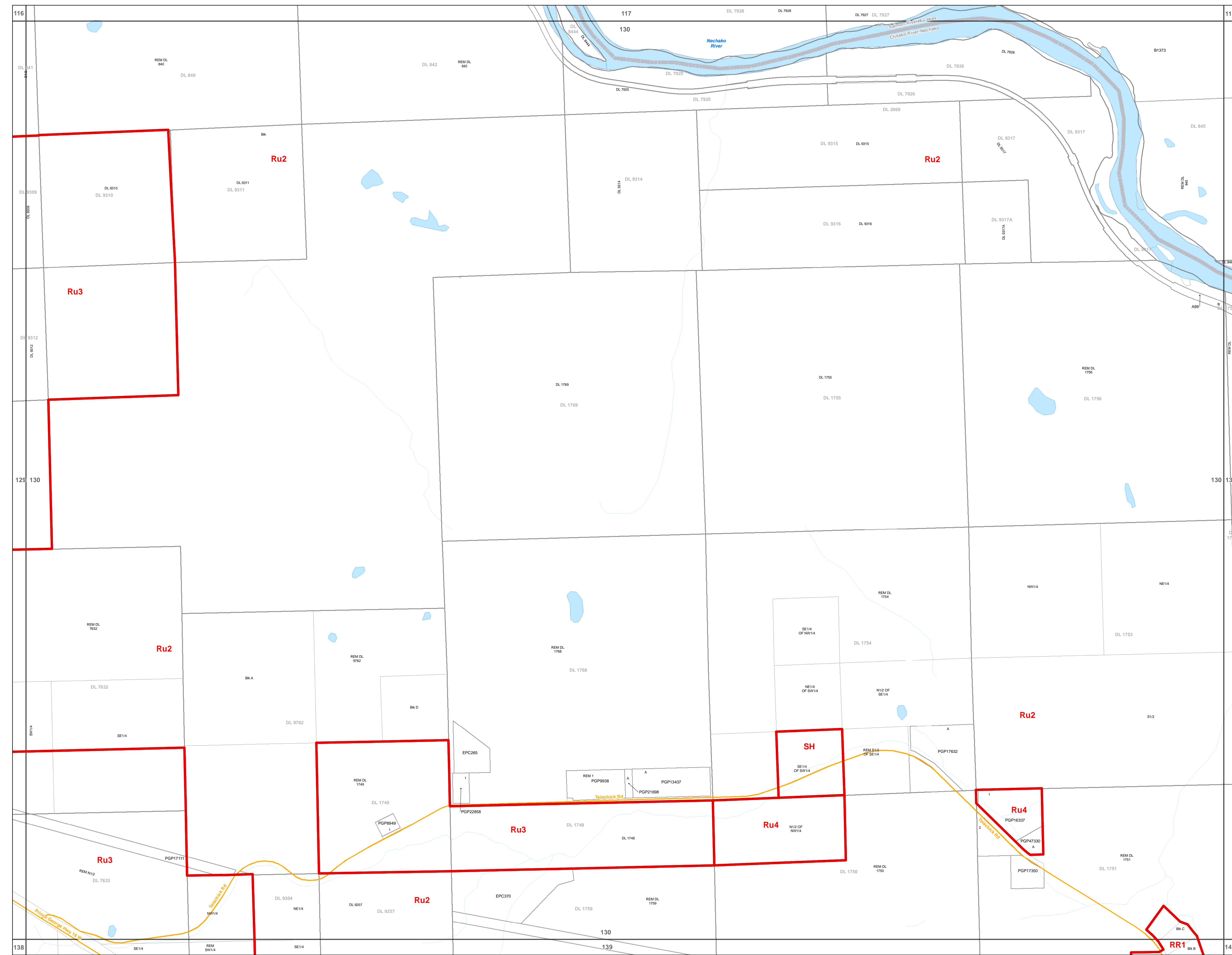


Legend

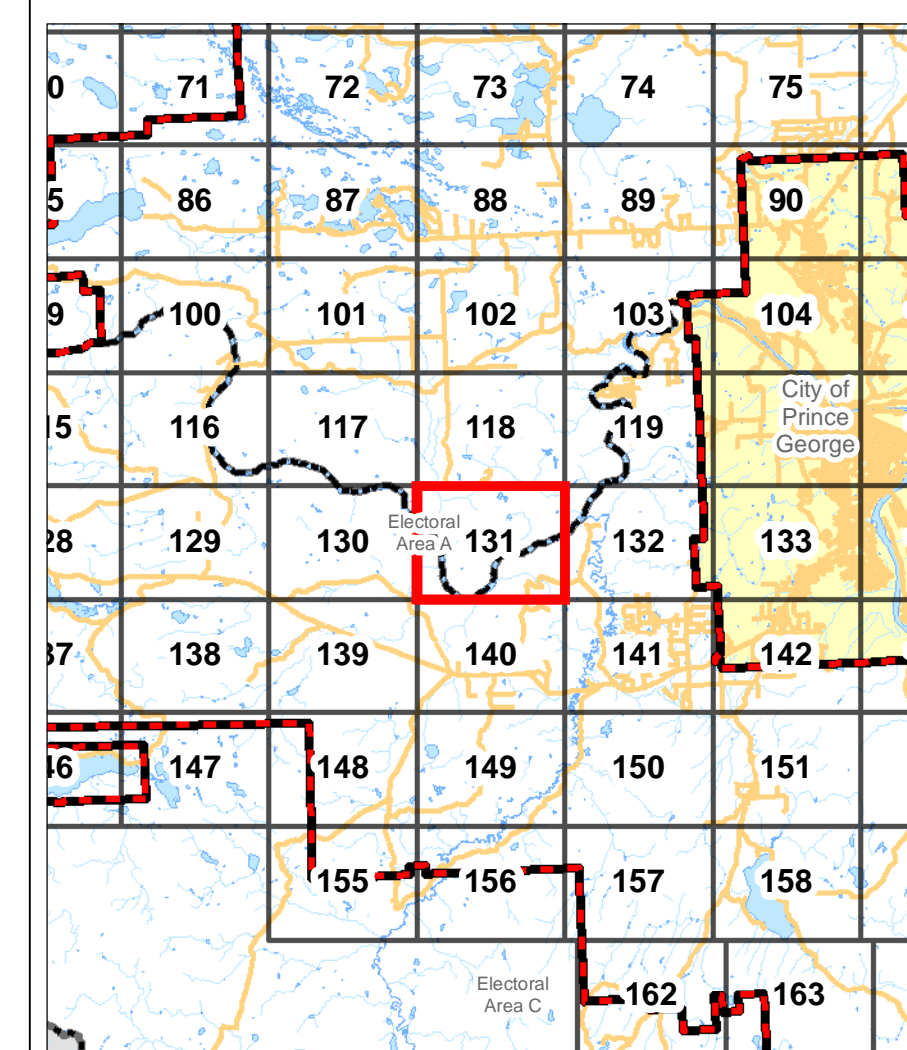
- Zoning Grid
- Zoning Boundary
- Zoning Designations
- Roads
- Parcels
- Subdivisions
- District Lots
- Rivers & Streams
- Electoral Areas
- Waterbodies
- Municipality
- Outside of Regional District




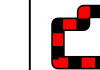



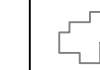






Warning: This map is a composite of data from many sources. While all reasonable efforts are made to ensure the accuracy and currency of this map, the Regional District makes no warranties regarding its suitability for a particular purpose nor for the validity of the base data from which it was compiled. Reliance on this information without verification from original records is done at the user's own risk.

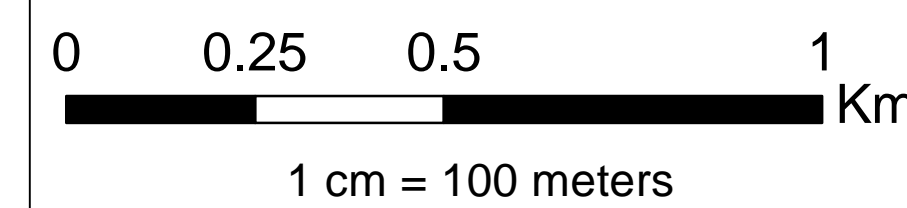



Bylaw No.	Amendment Date

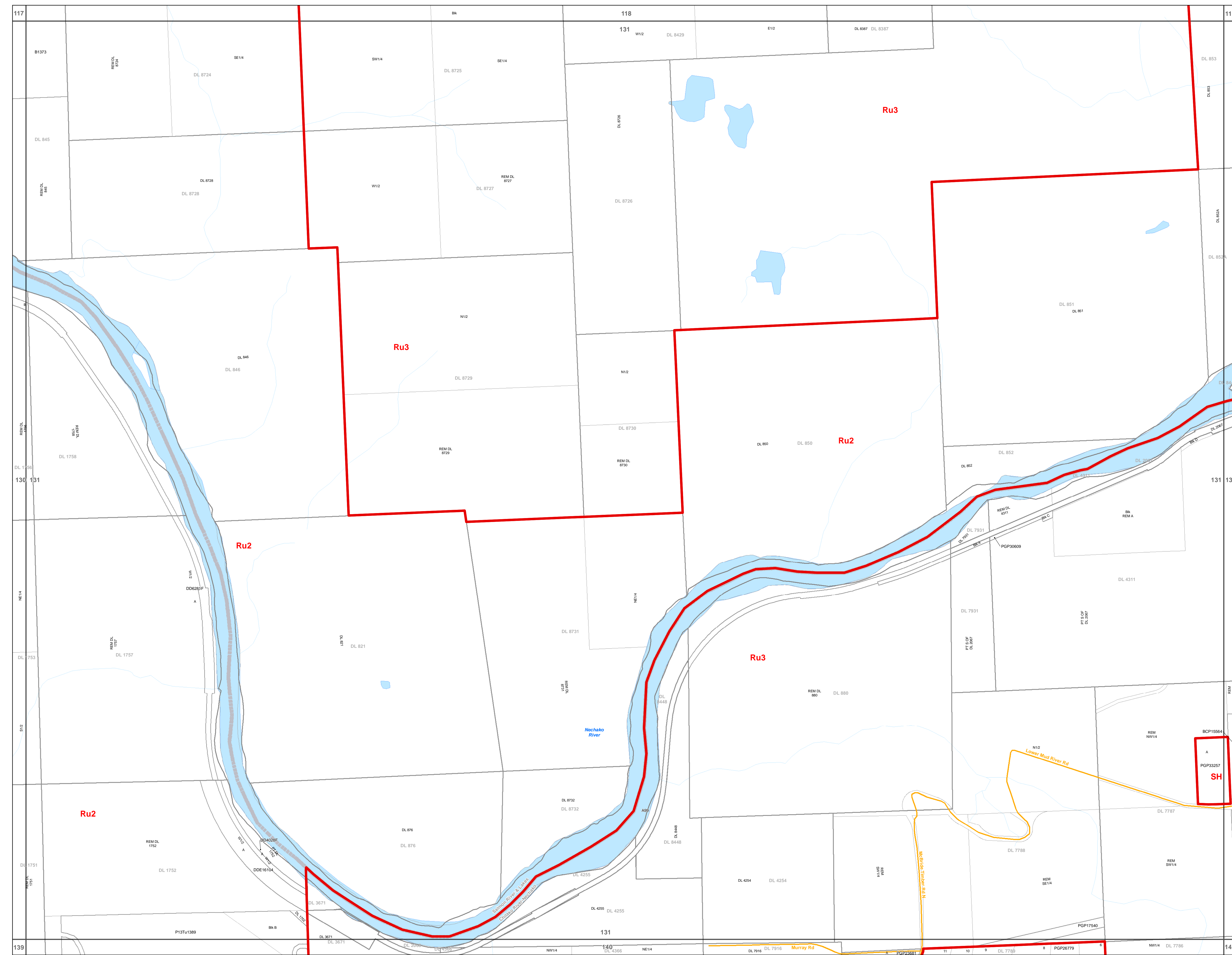


Legend

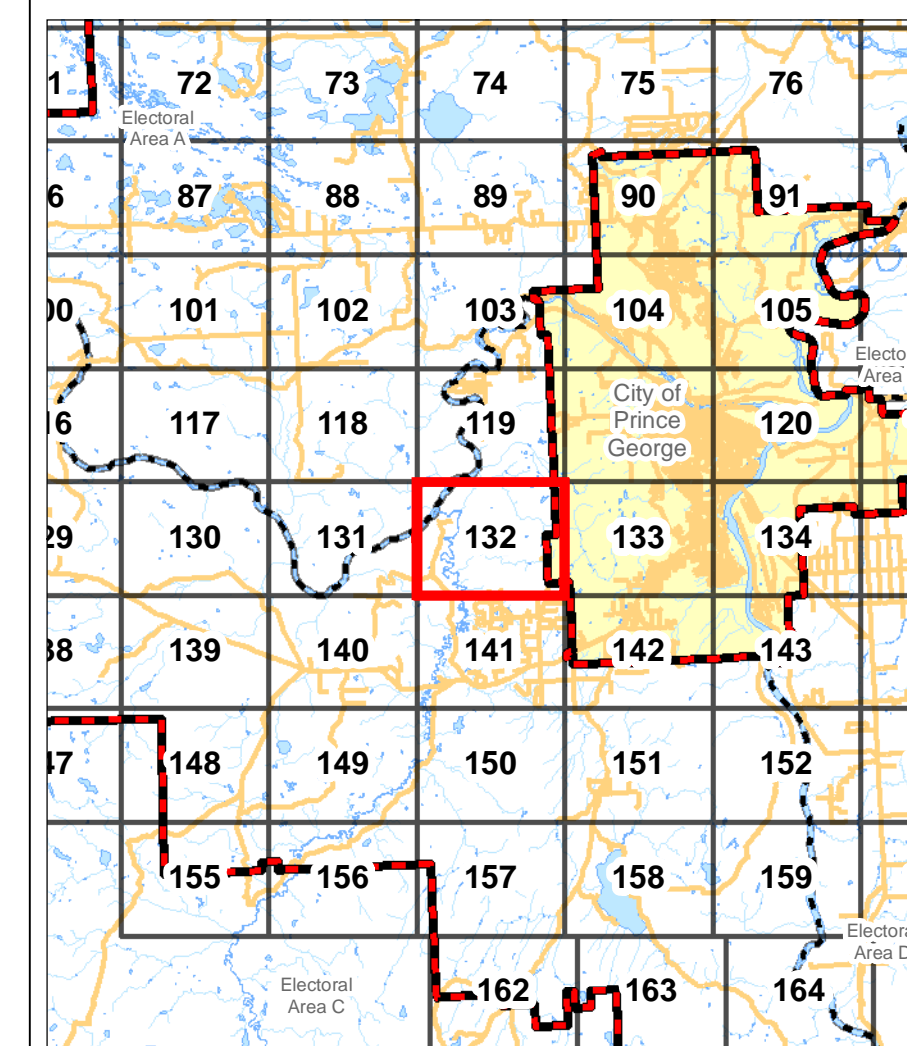
-  Zoning Grid
-  Zoning Boundary
-  Zoning Designations
-  Roads
-  Parcels
-  Subdivisions
-  District Lots
-  Rivers & Streams
-  Electoral Areas
-  Waterbodies
-  Municipality
-  Outside of Regional District



Warning: This map is a composite of data from many sources. While all reasonable efforts are made to ensure the accuracy and currency of this map, the Regional District makes no warranties regarding its suitability for a particular purpose nor for the validity of the base data from which it was compiled. Reliance on this information without verification from original records is done at the user's own risk.

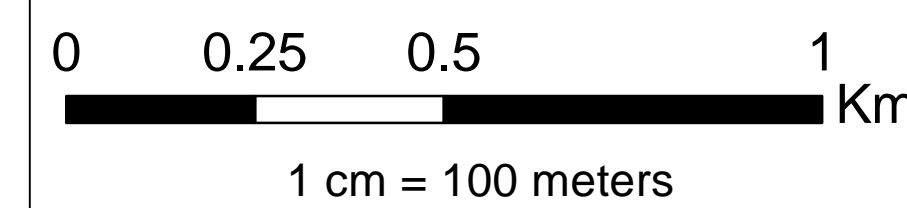



Bylaw No.	Amendment Date

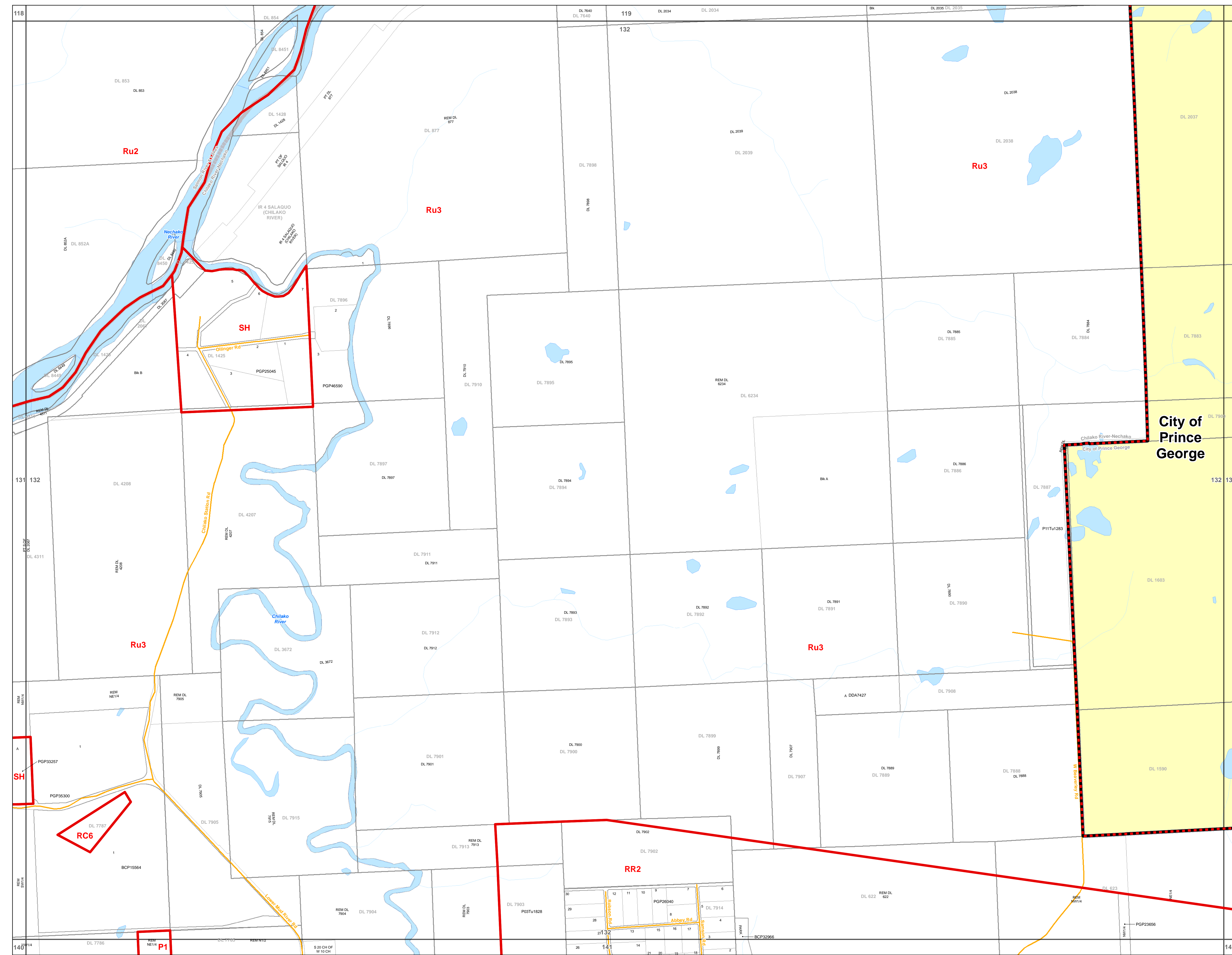


Legend

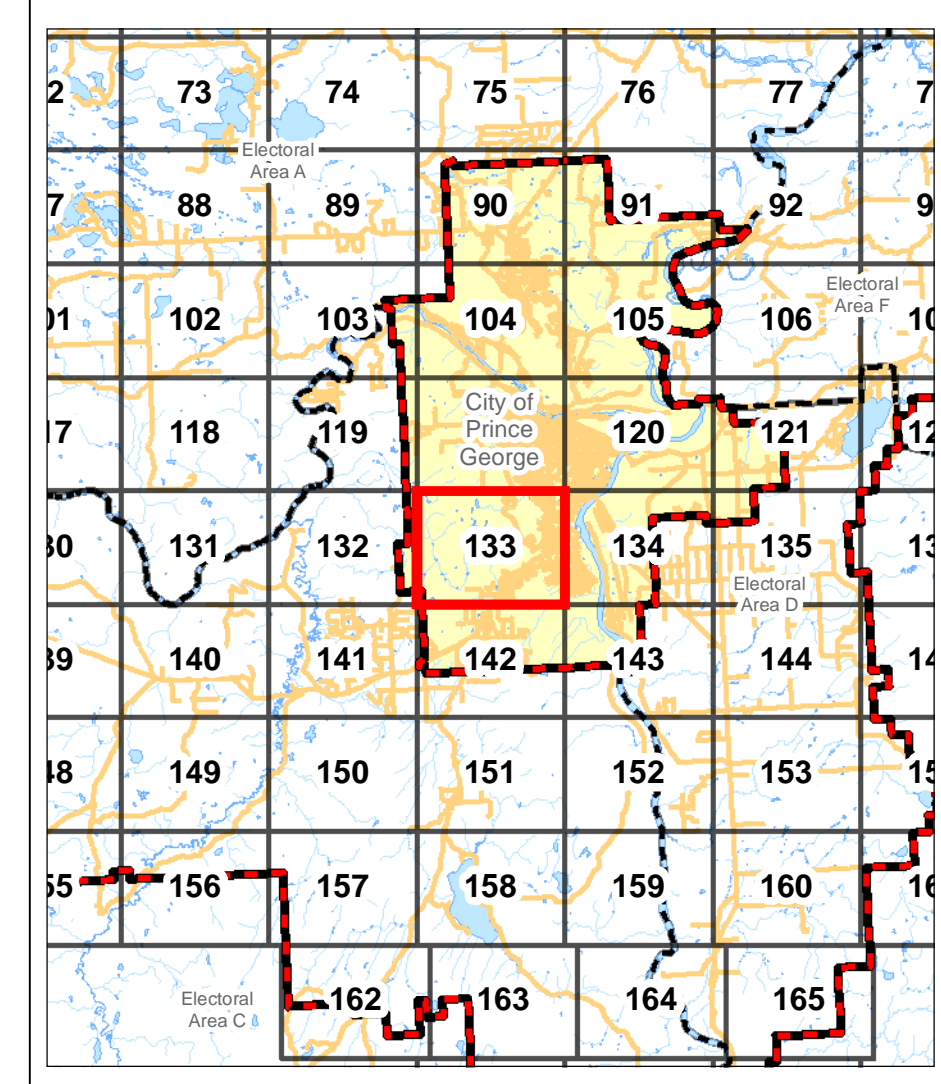
- Zoning Grid
- Zoning Boundary
- Zoning Designations
- Roads
- Parcels
- Subdivisions
- District Lots
- Rivers & Streams
- Electoral Areas
- Waterbodies
- Municipality
- Outside of Regional District



Warning: This map is a composite of data from many sources. While all reasonable efforts are made to ensure the accuracy and currency of this map, the Regional District makes no warranties regarding its suitability for a particular purpose nor for the validity of the base data from which it was compiled. Reliance on this information without verification from original records is done at the user's own risk.

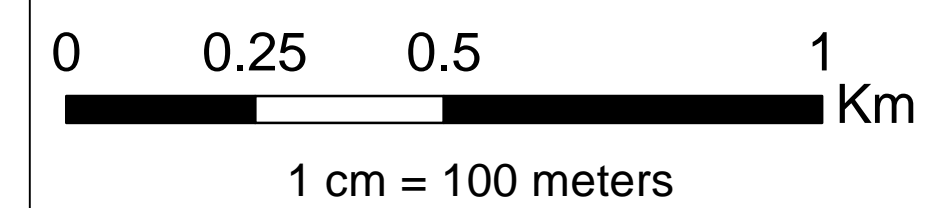



Bylaw No.	Amendment Date



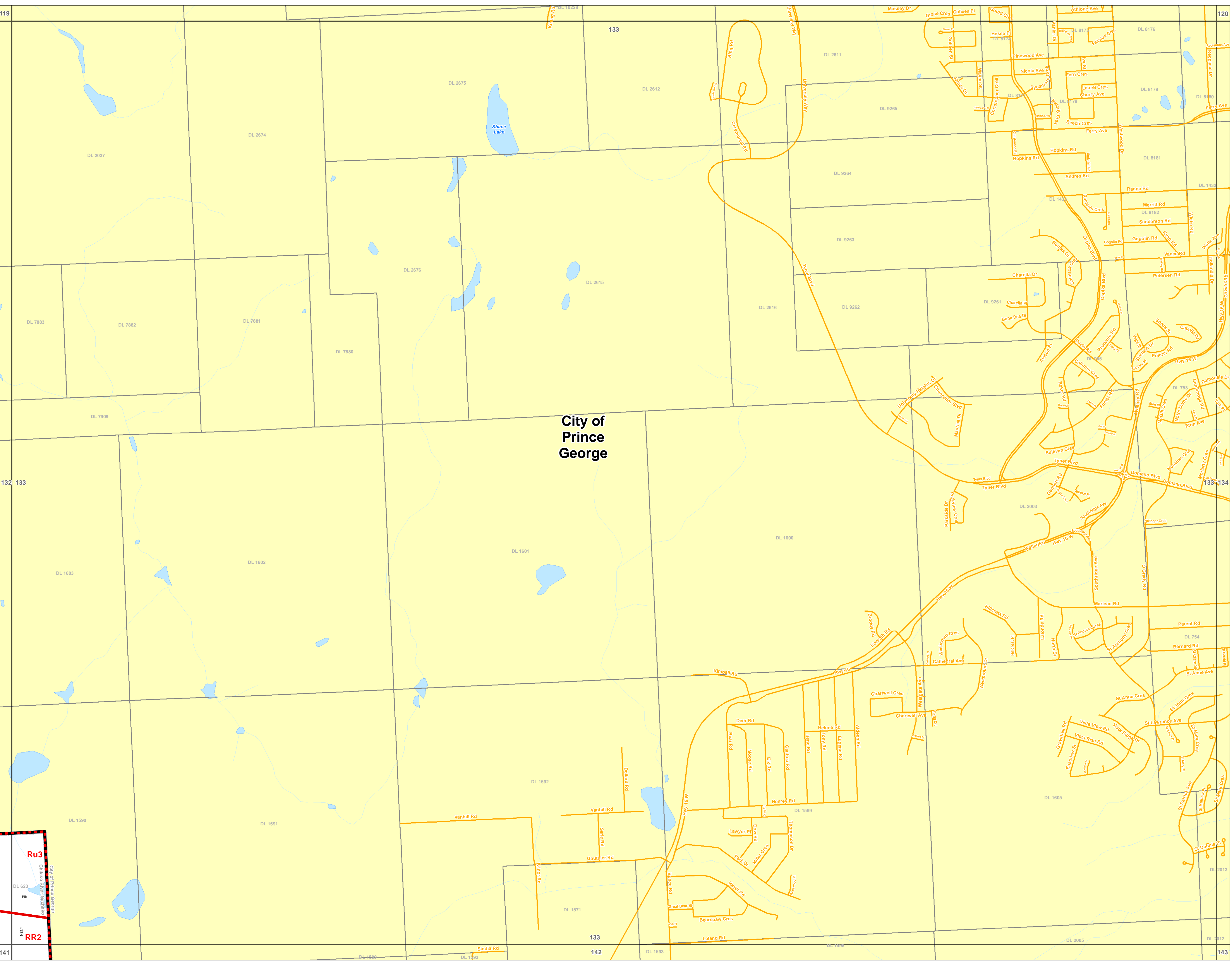
Legend

- Zoning Grid
- Zoning Boundary
- Zoning Designations
- Roads
- Parcels
- Subdivisions
- District Lots
- Rivers & Streams
- Electoral Areas
- Waterbodies
- Municipality
- Outside of Regional District



Warning: This map is a composite of data from many sources. While all reasonable efforts are made to ensure the accuracy and currency of this map, the Regional District makes no warranties regarding its suitability for a particular purpose nor for the validity of the base data from which it was compiled. Reliance on this information without verification from original records is done at the user's own risk.

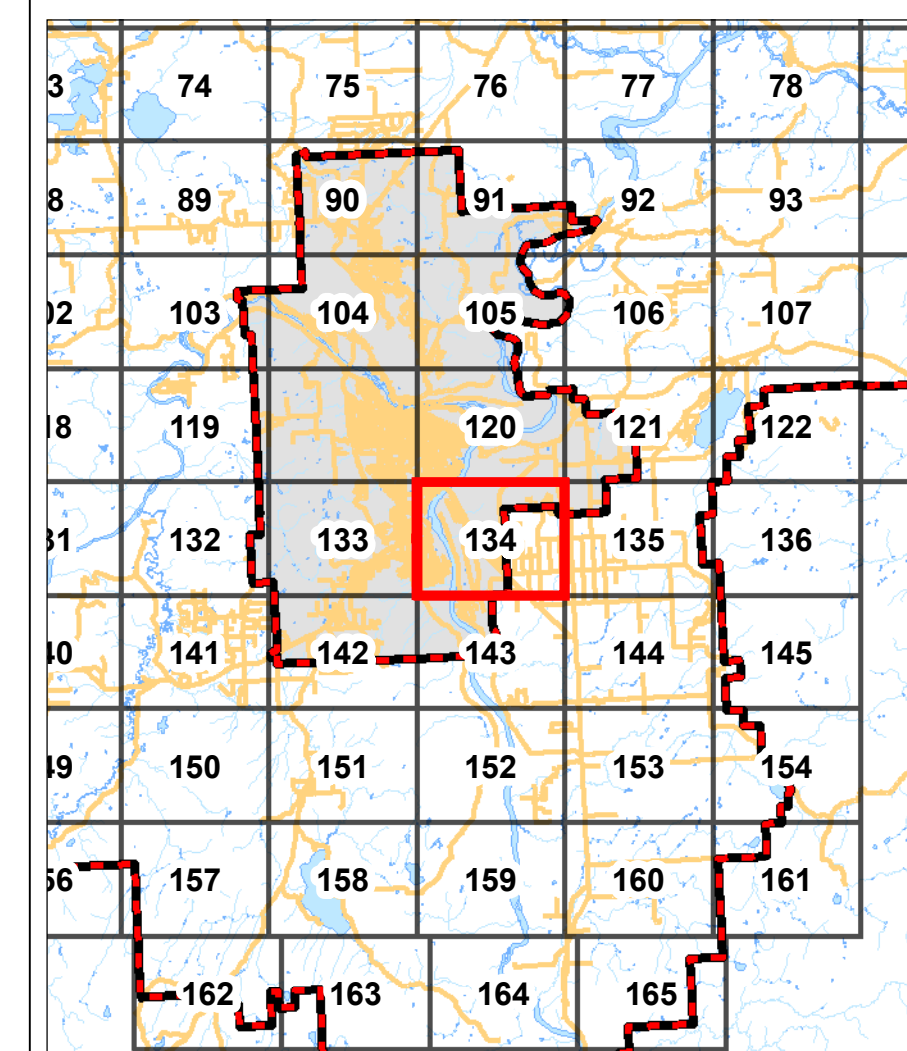
Print Date: 12/22/2014



Ru3
City of Prince George
Subdivision

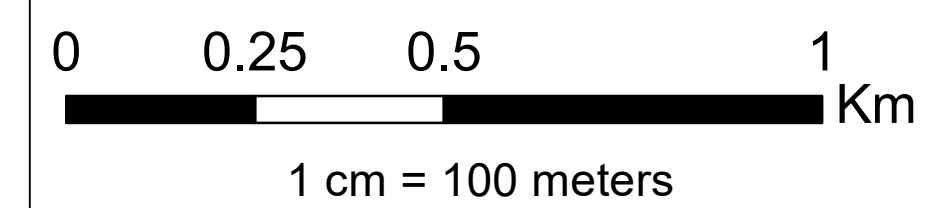

RR2
City of Prince George
Subdivision

Bylaw No.	Amendment Date
3181	2020-08-20
3331	2024-05-23

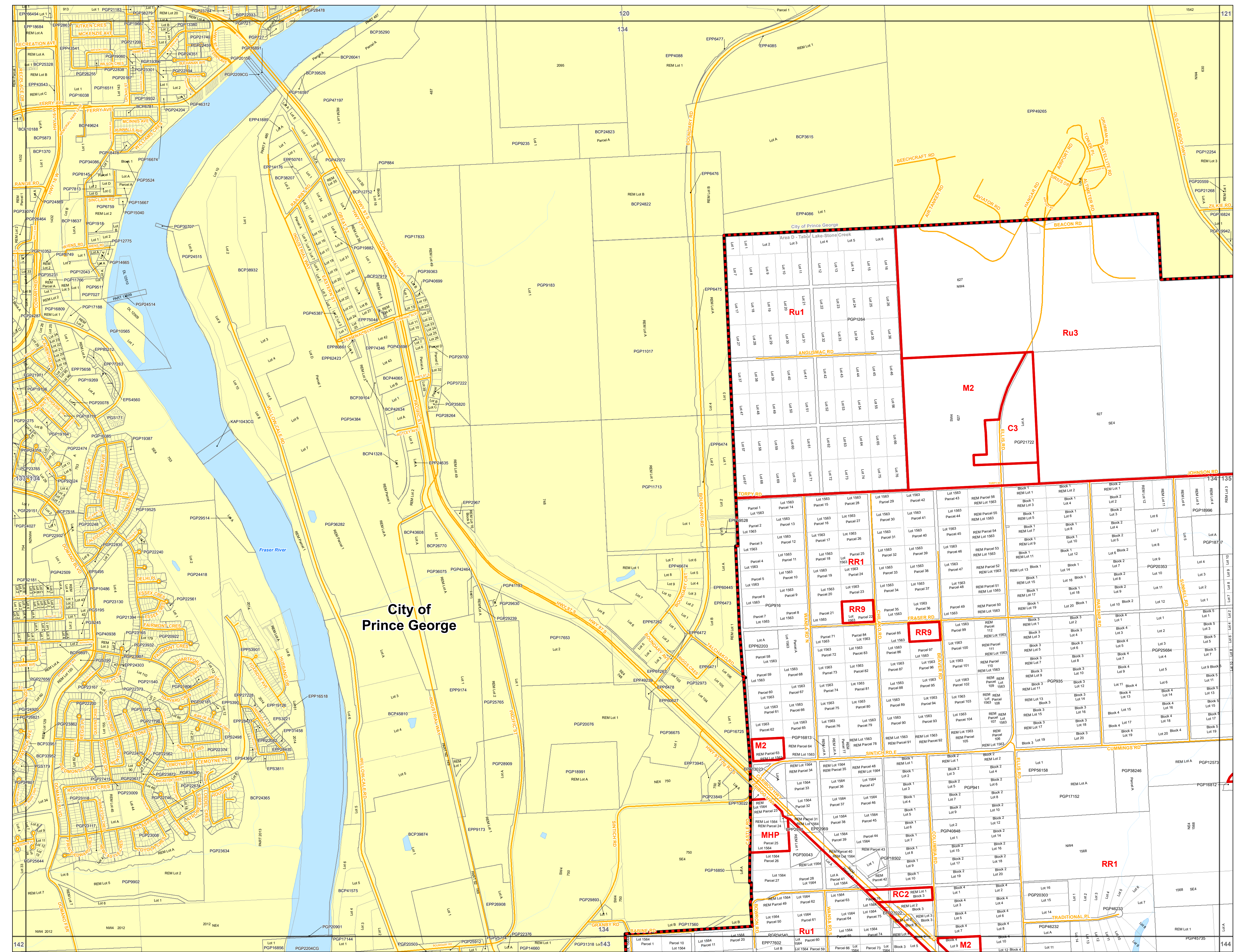


Legend

- Zoning Grid
- Zoning Boundary
- Zoning Designations
- Roads
- Parcels
- Subdivisions
- District Lots
- Rivers & Streams
- Electoral Areas
- Waterbodies
- Municipality
- Outside of Regional District

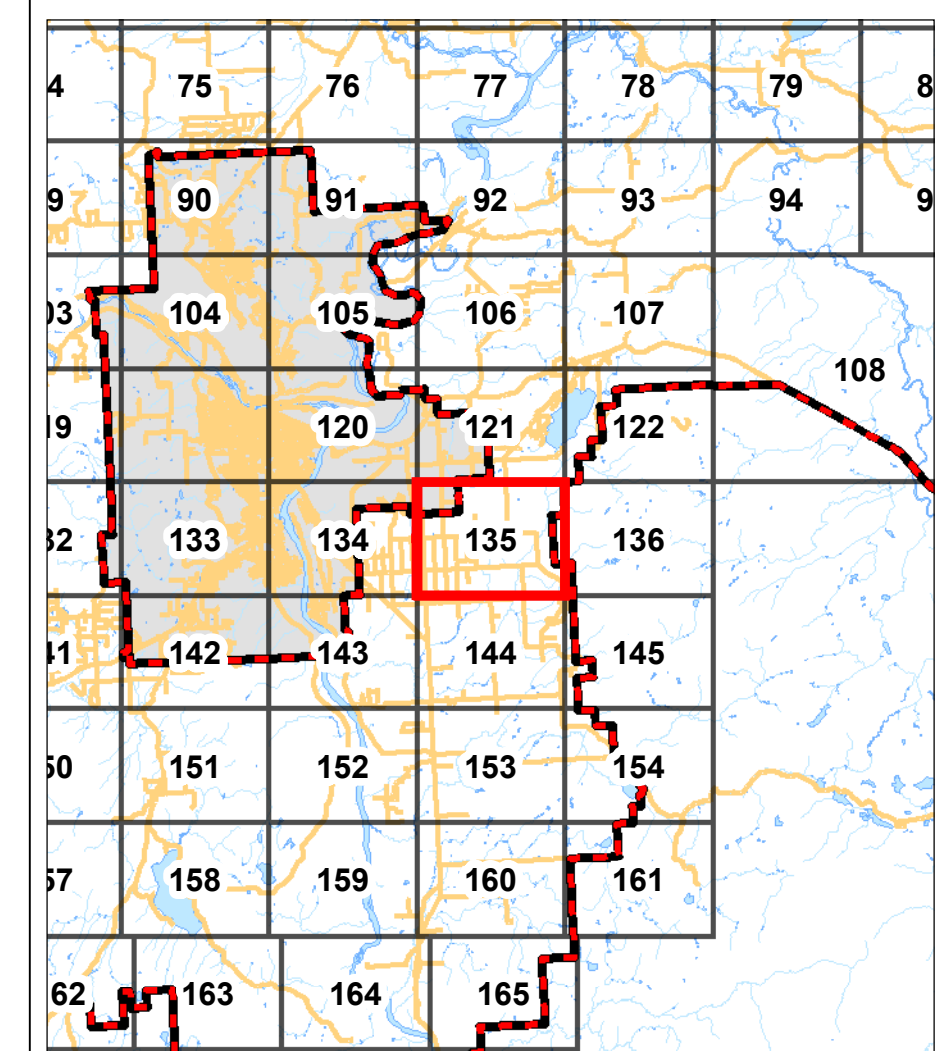


Warning: This map is a composite of data from many sources. While all reasonable efforts are made to ensure the accuracy and currency of this map, the Regional District makes no warranties regarding its suitability for a particular purpose nor for the validity of the base data from which it was compiled. Reliance on this information without verification from original records is done at the user's own risk.



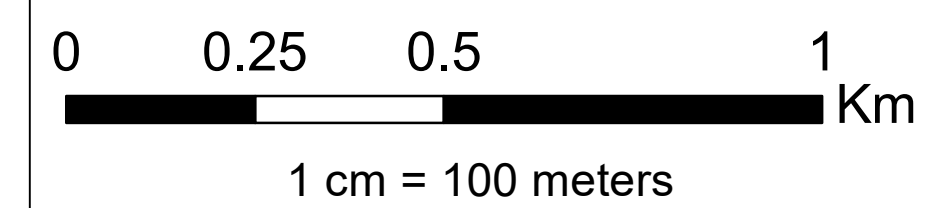

City of Prince George

Bylaw No.	Amendment Date
3113	2019-09-19
3164	2020-07-16
3170	2020-07-16
3340	2024-02-24



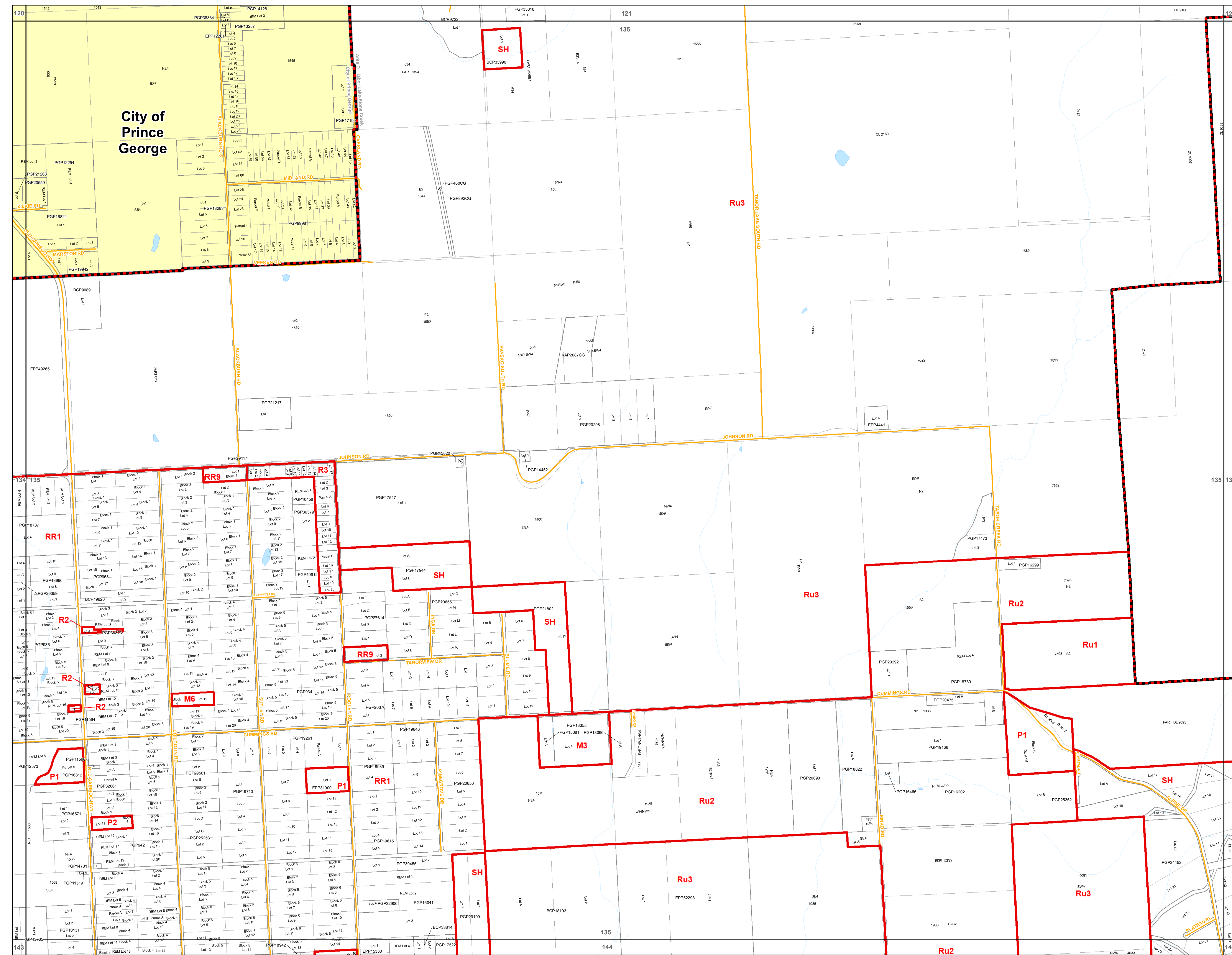
Legend

- Zoning Grid
- Zoning Boundary
- Zoning Designations
- Roads
- Parcels
- Subdivisions
- District Lots
- Rivers & Streams
- Electoral Areas
- Waterbodies
- Municipality
- Outside of Regional District

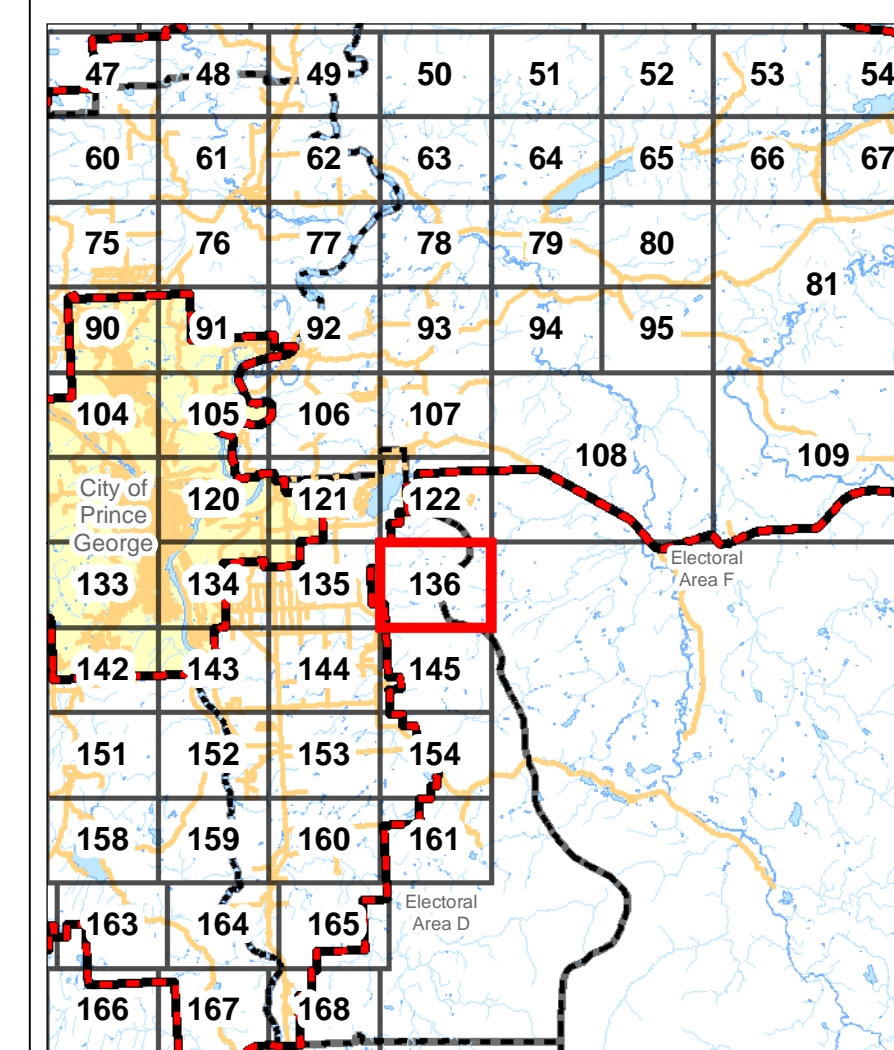


Warning: This map is a composite of data from many sources. While all reasonable efforts are made to ensure the accuracy and currency of this map, the Regional District makes no warranties regarding its suitability for a particular purpose nor for the validity of the base data from which it was compiled. Reliance on this information without verification from original records is done at the user's own risk.


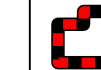



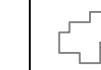






Print Date: 2024-09-17

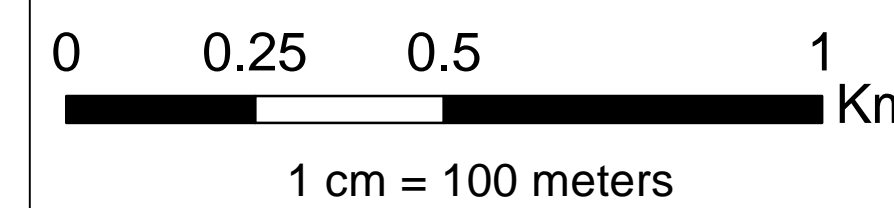



Bylaw No.	Amendment Date

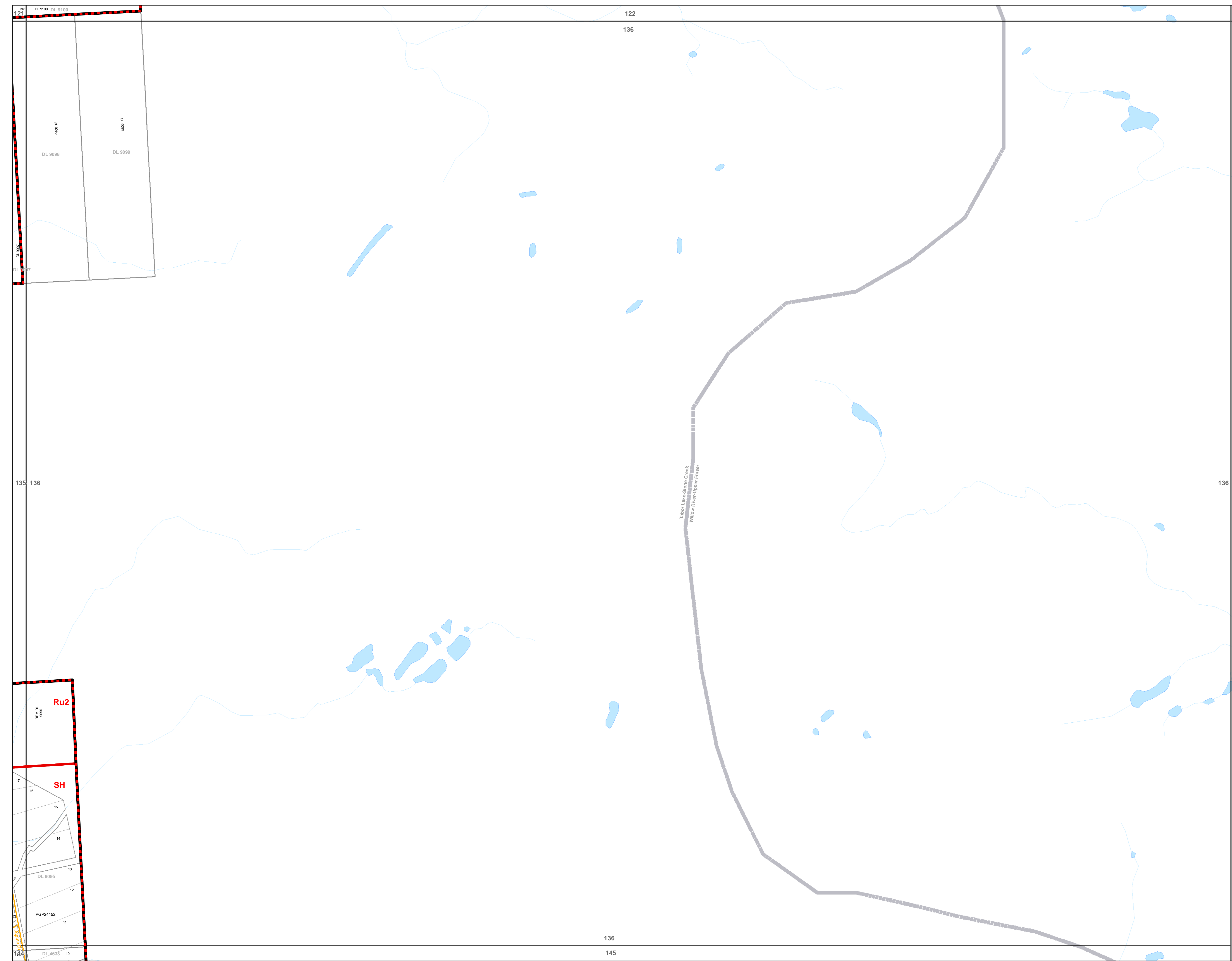


Legend

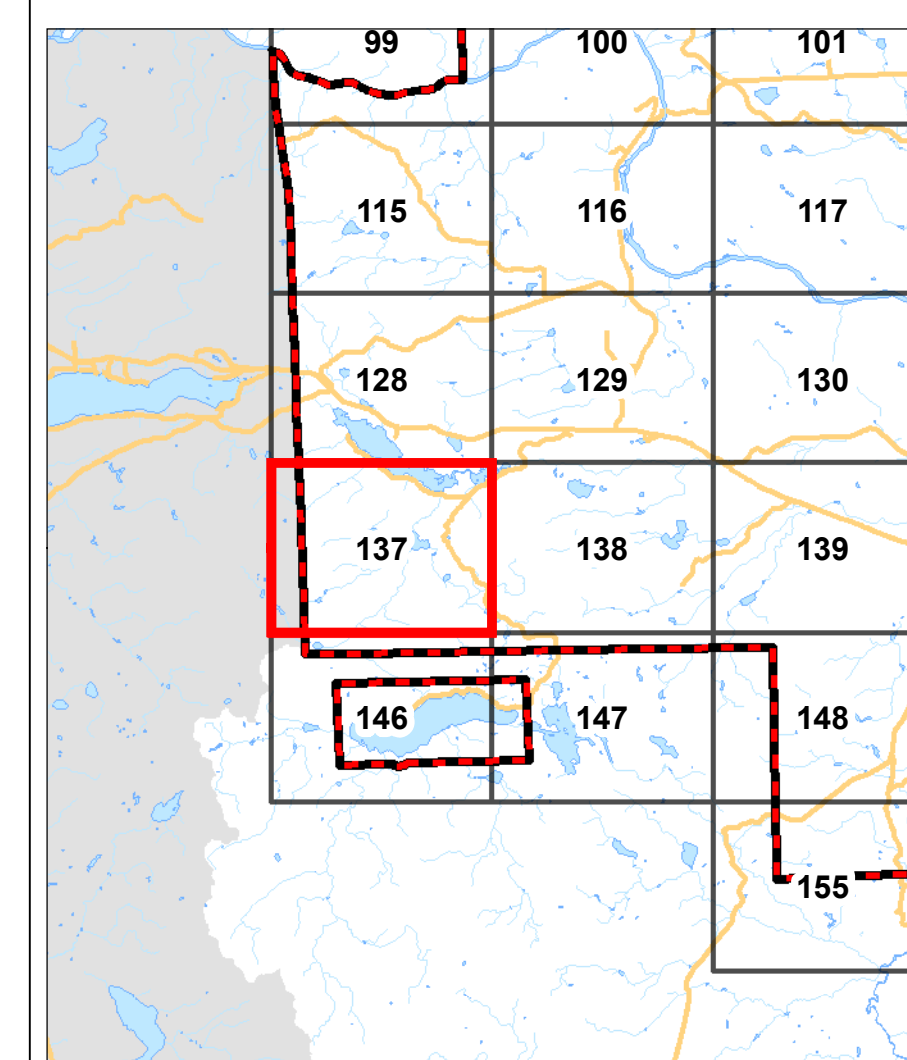
-  Zoning Grid
-  Zoning Boundary
-  Zoning Designations
-  Roads
-  Parcels
-  Subdivisions
-  District Lots
-  Rivers & Streams
-  Electoral Areas
-  Waterbodies
-  Municipality
-  Outside of Regional District



Warning: This map is a composite of data from many sources. While all reasonable efforts are made to ensure the accuracy and currency of this map, the Regional District makes no warranties regarding its suitability for a particular purpose nor for the validity of the base data from which it was compiled. Reliance on this information without verification from original records is done at the user's own risk.

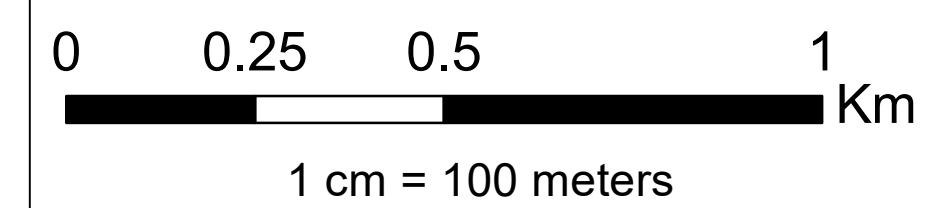



Bylaw No.	Amendment Date
3129	6/20/2019



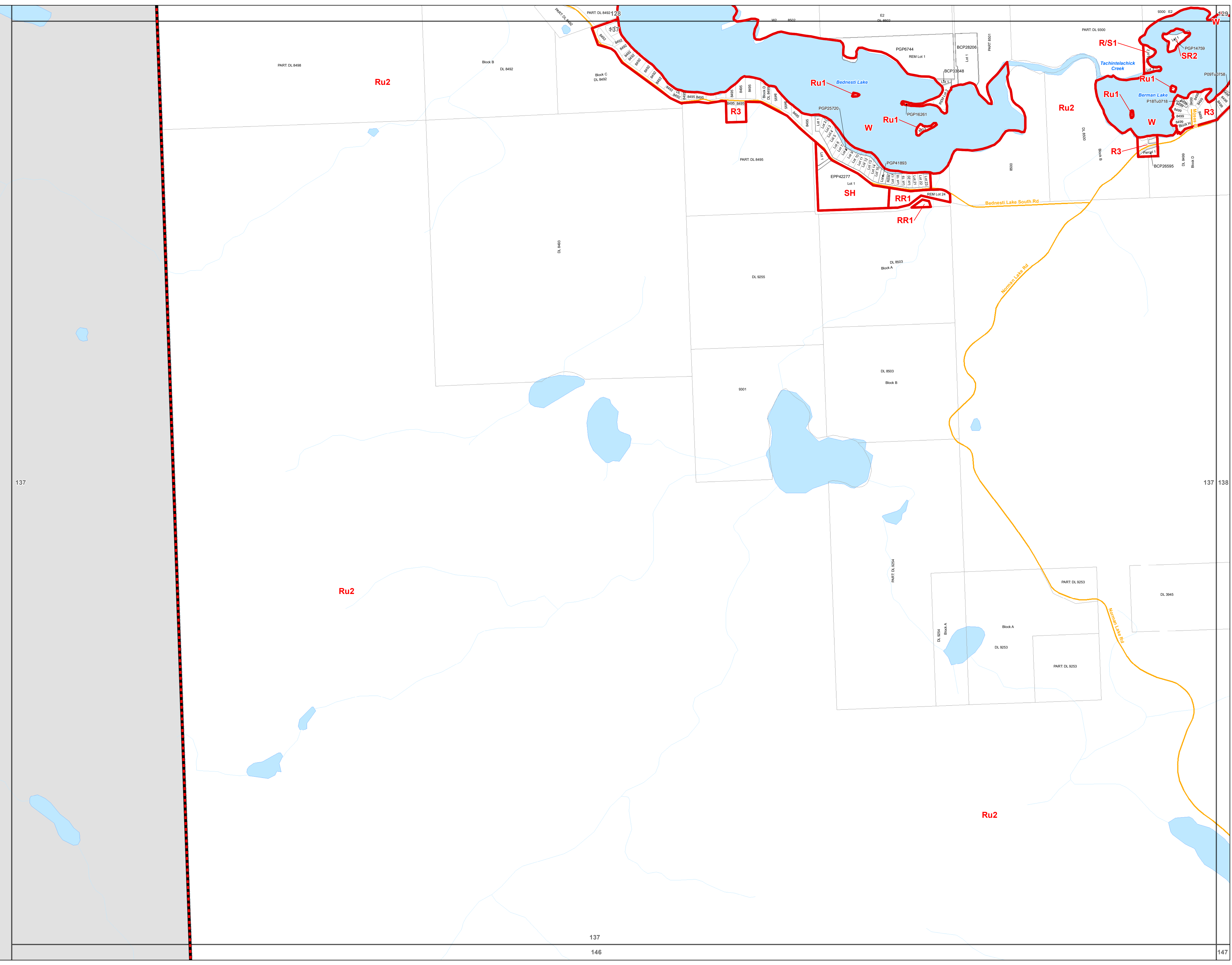
Legend

- Zoning Grid
- Zoning Boundary
- Zoning Designations
- Roads
- Parcels
- Subdivisions
- District Lots
- Rivers & Streams
- Electoral Areas
- Waterbodies
- Municipality
- Outside of Regional District

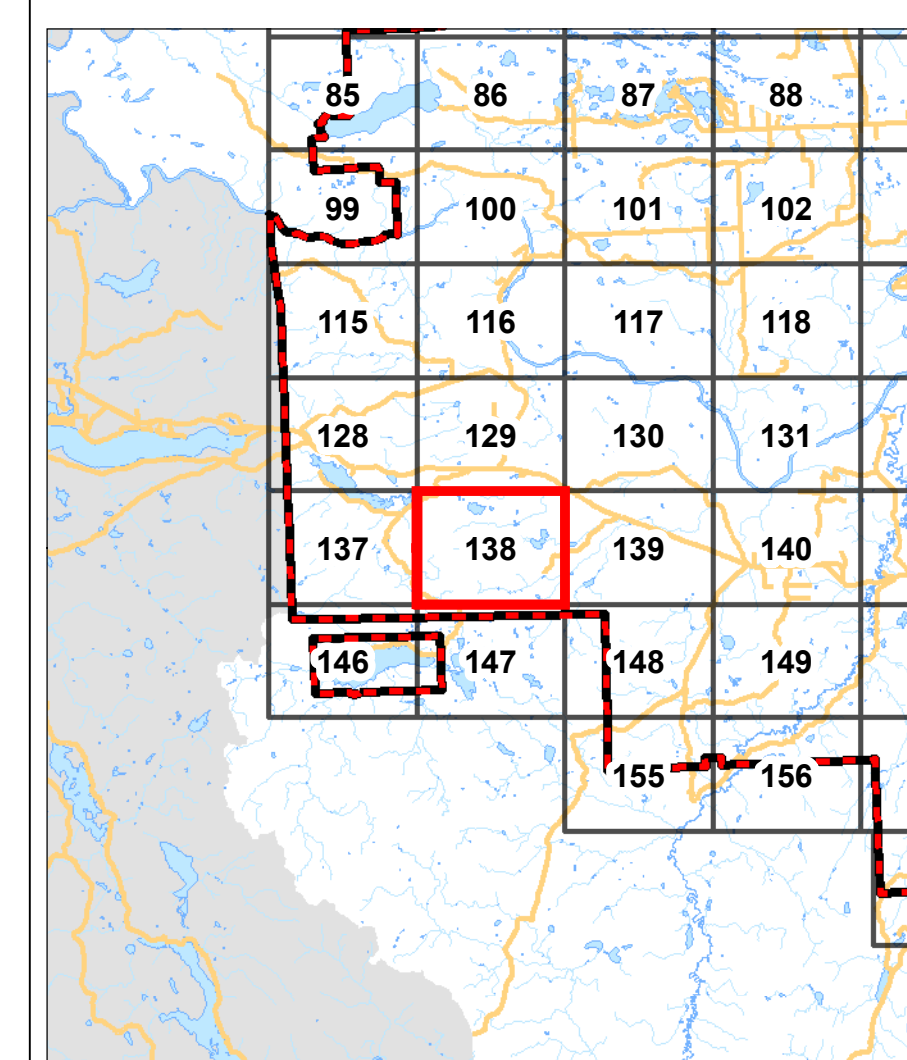


Warning: This map is a composite of data from many sources. While all reasonable efforts are made to ensure the accuracy and currency of this map, the Regional District makes no warranties regarding its suitability for a particular purpose nor for the validity of the base data from which it was compiled. Reliance on this information without verification from original records is done at the user's own risk.













Print Date: 8/22/2019

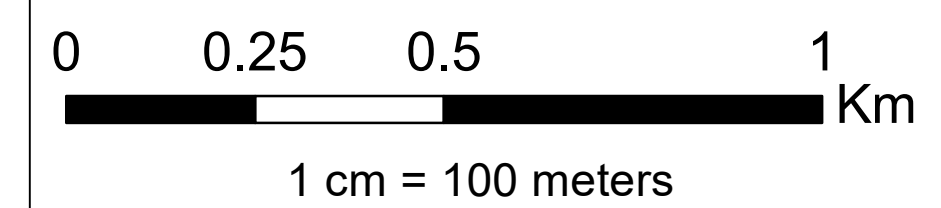



Bylaw No.	Amendment Date
3129	6/20/2019



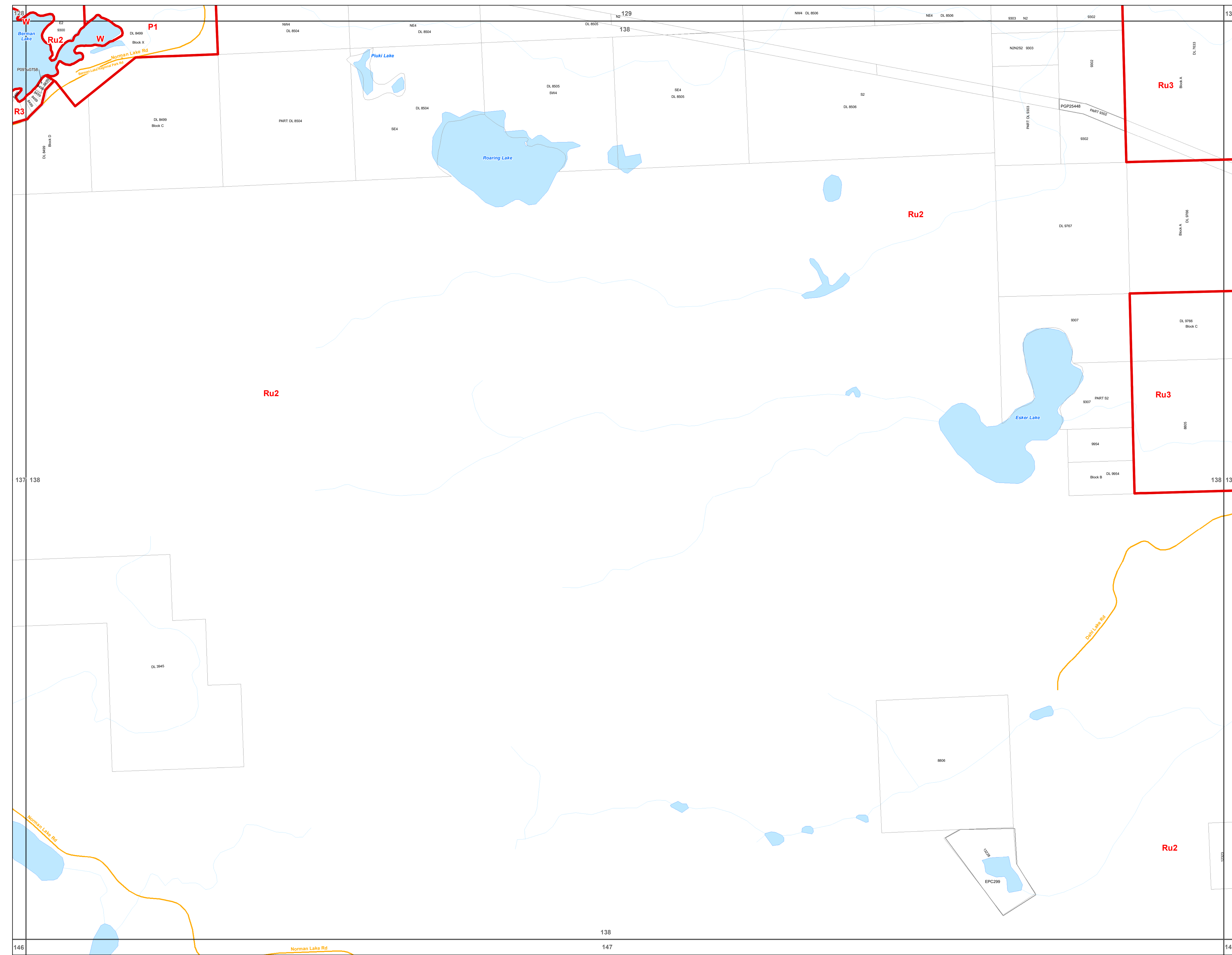
Legend

-  Zoning Grid
-  Zoning Boundary
-  Zoning Designations
-  Roads
-  Parcels
-  Subdivisions
-  District Lots
-  Rivers & Streams
-  Electoral Areas
-  Waterbodies
-  Municipality
-  Outside of Regional District

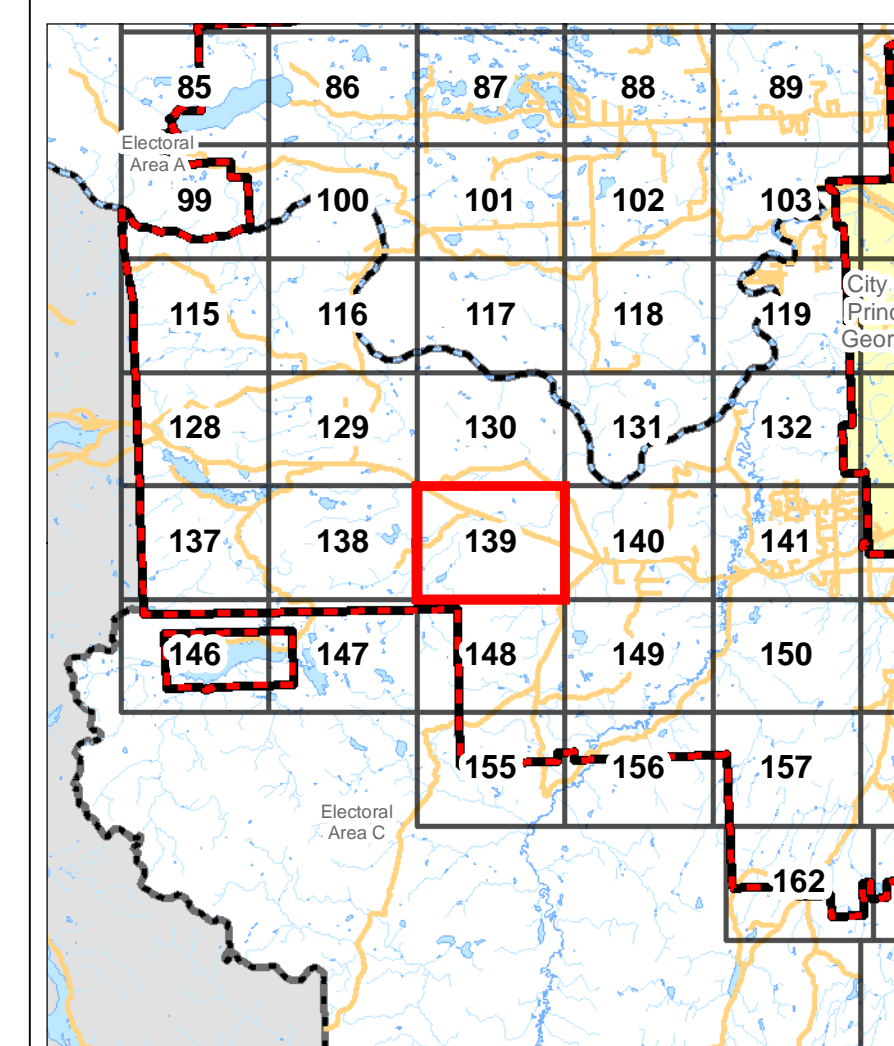


Warning: This map is a composite of data from many sources. While all reasonable efforts are made to ensure the accuracy and currency of this map, the Regional District makes no warranties regarding its suitability for a particular purpose nor for the validity of the base data from which it was compiled. Reliance on this information without verification from original records is done at the user's own risk.

Print Date: 8/22/2019

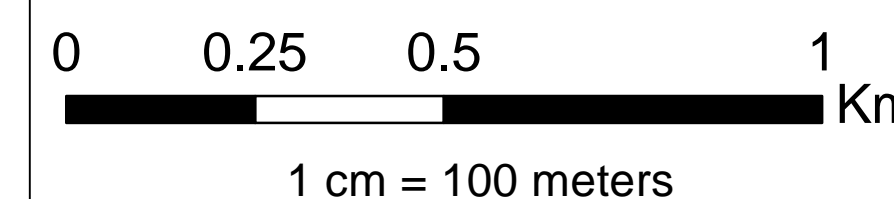



Bylaw No.	Amendment Date

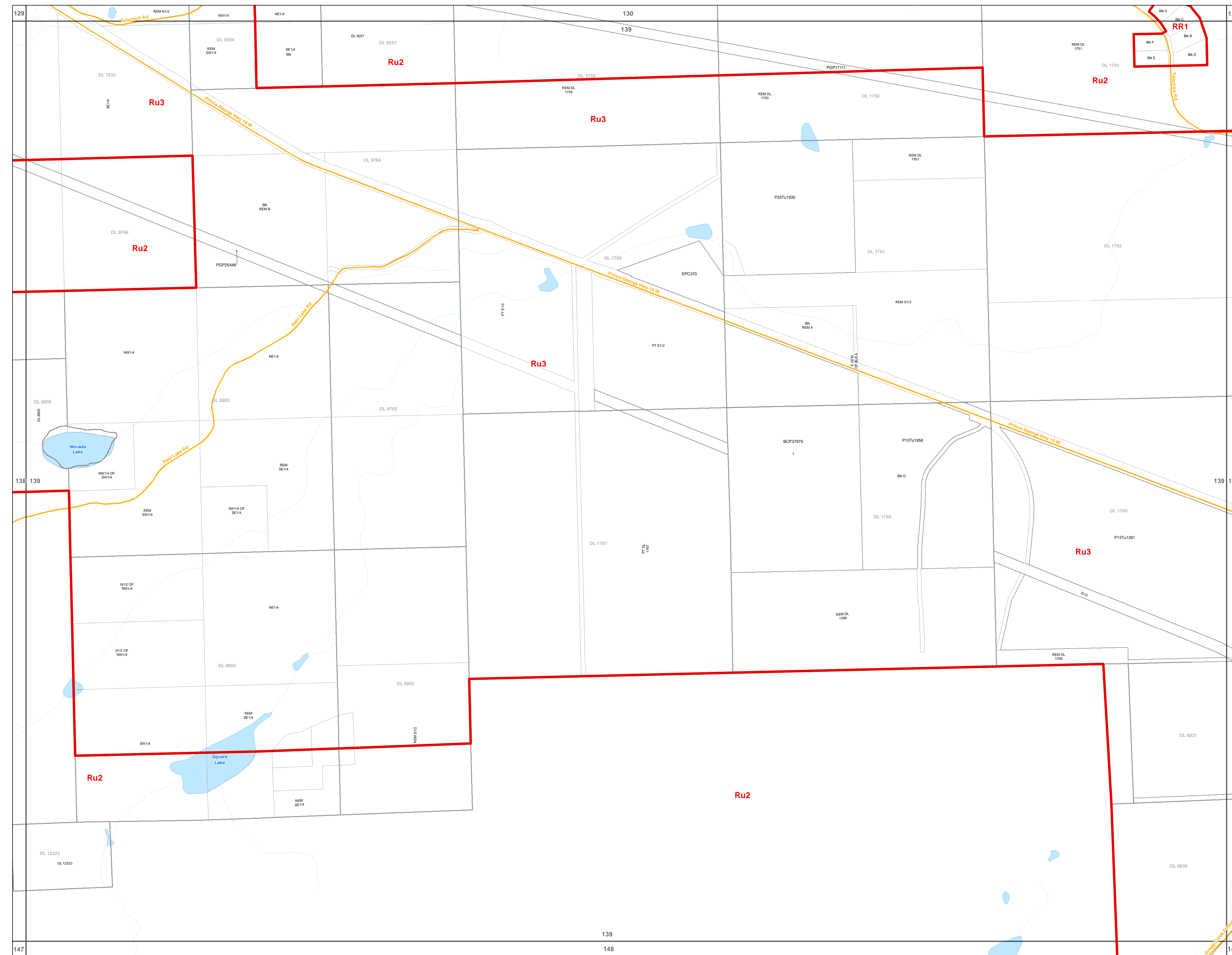


Legend

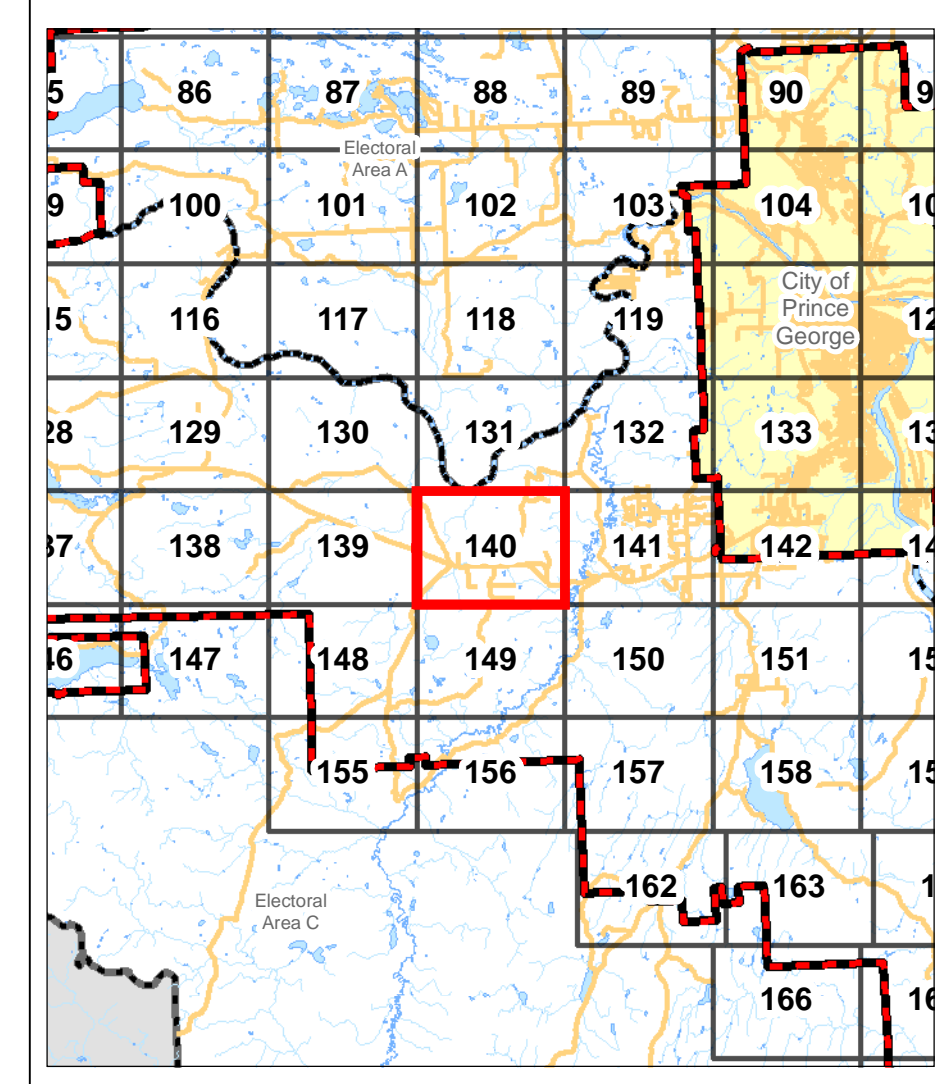
- Zoning Grid
- Zoning Boundary
- Zoning Designations
- Roads
- Parcels
- Subdivisions
- District Lots
- Rivers & Streams
- Electoral Areas
- Waterbodies
- Municipality
- Outside of Regional District



Warning: This map is a composite of data from many sources. While all reasonable efforts are made to ensure the accuracy and currency of this map, the Regional District makes no warranties regarding its suitability for a particular purpose nor for the validity of the base data from which it was compiled. Reliance on this information without verification from original records is done at the user's own risk.

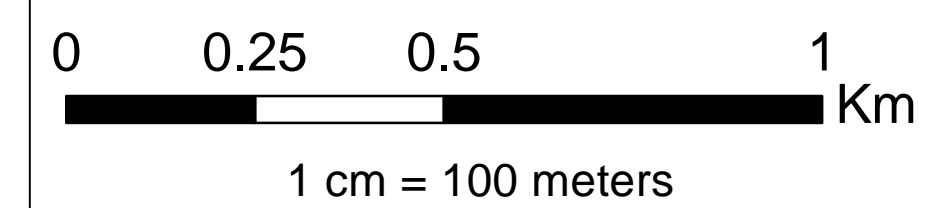



Bylaw No.	Amendment Date

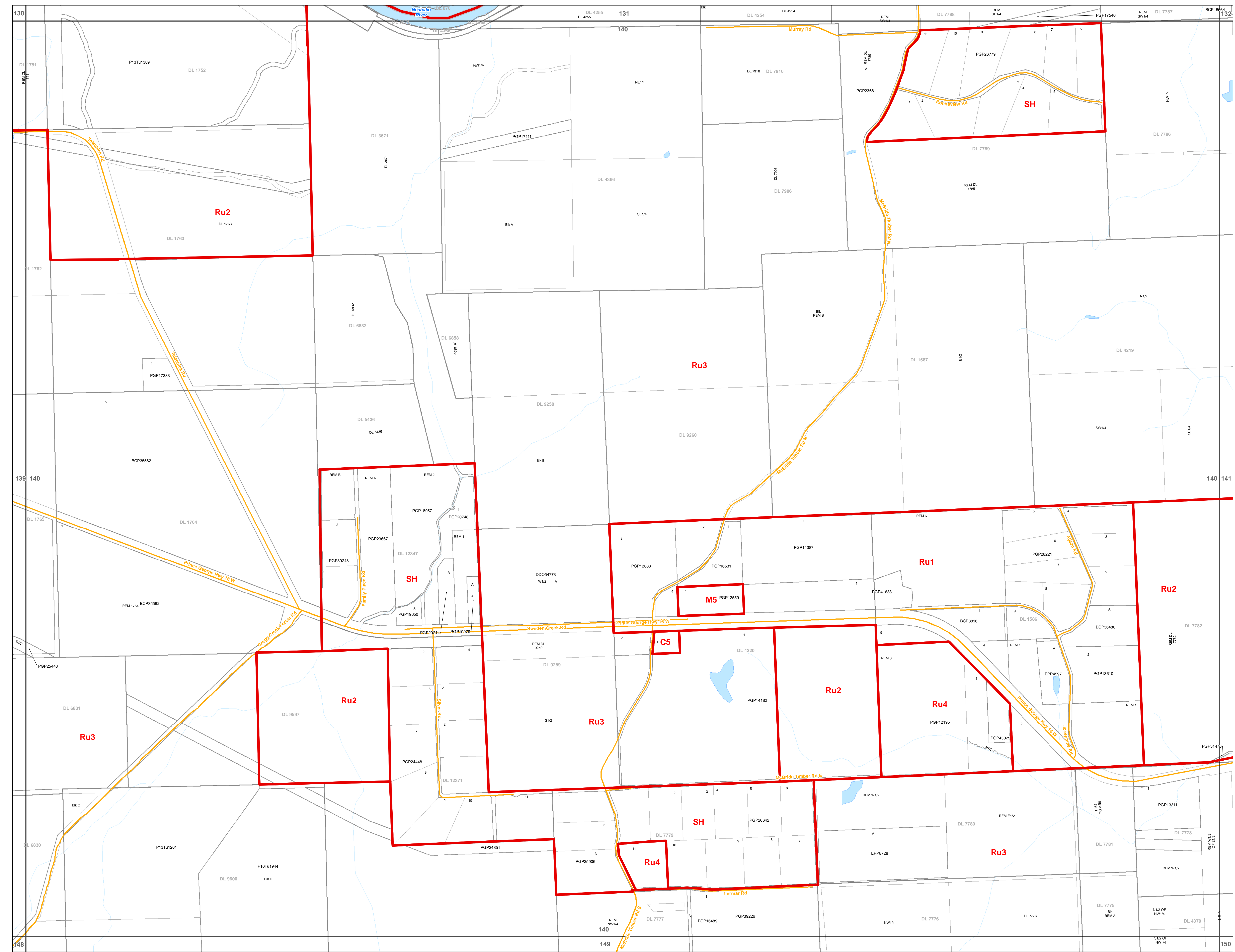


Legend

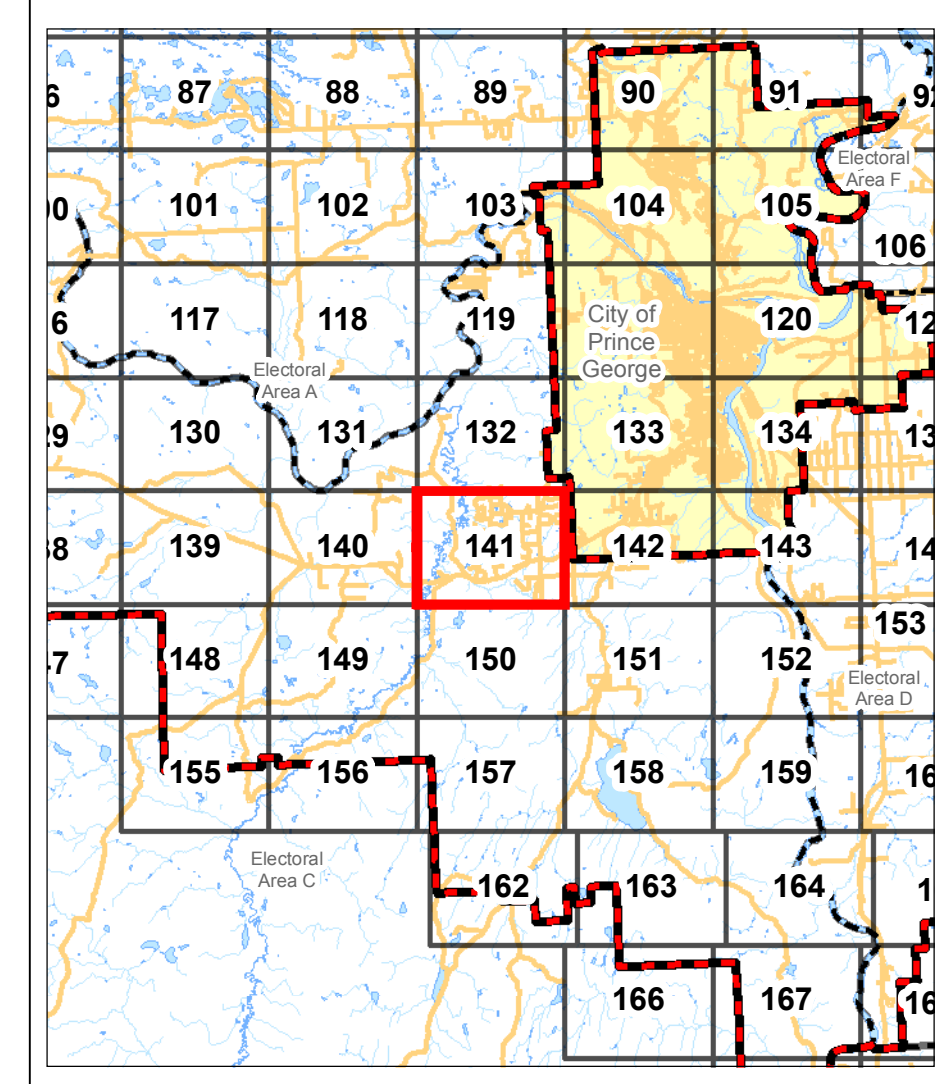
- Zoning Grid
- Zoning Boundary
- Zoning Designations
- Roads
- Parcels
- Subdivisions
- District Lots
- Rivers & Streams
- Electoral Areas
- Waterbodies
- Municipality
- Outside of Regional District



Warning: This map is a composite of data from many sources. While all reasonable efforts are made to ensure the accuracy and currency of this map, the Regional District makes no warranties regarding its suitability for a particular purpose nor for the validity of the base data from which it was compiled. Reliance on this information without verification from original records is done at the user's own risk.

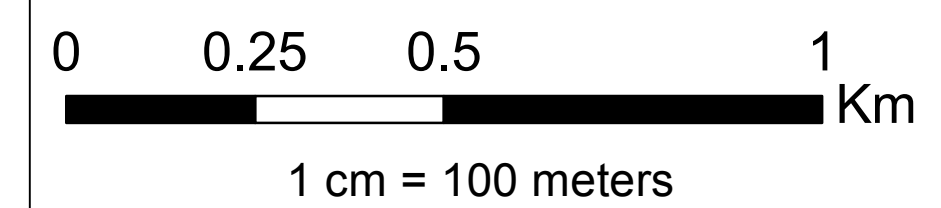



Bylaw No.	Amendment Date
2996	8/18/2016

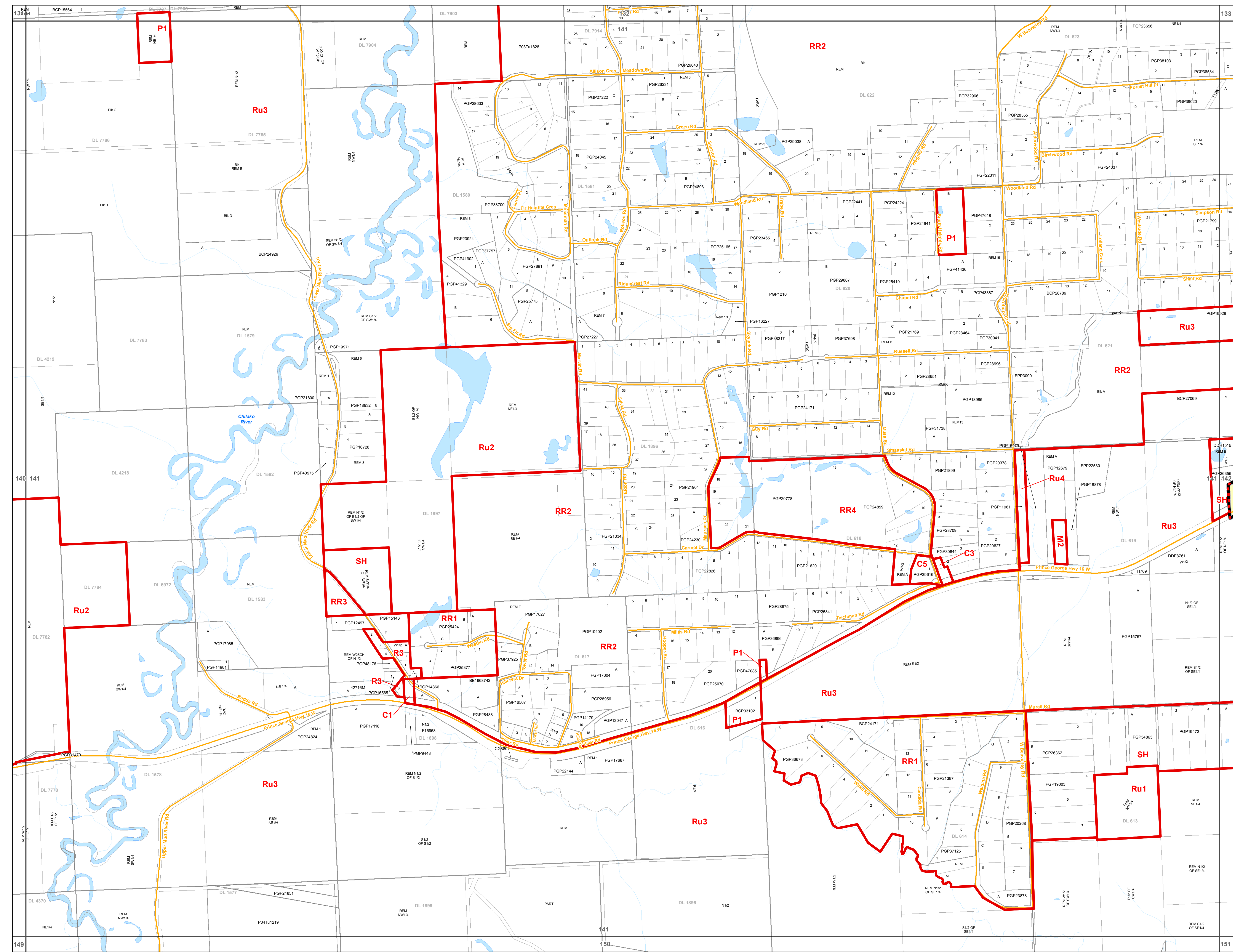


Legend

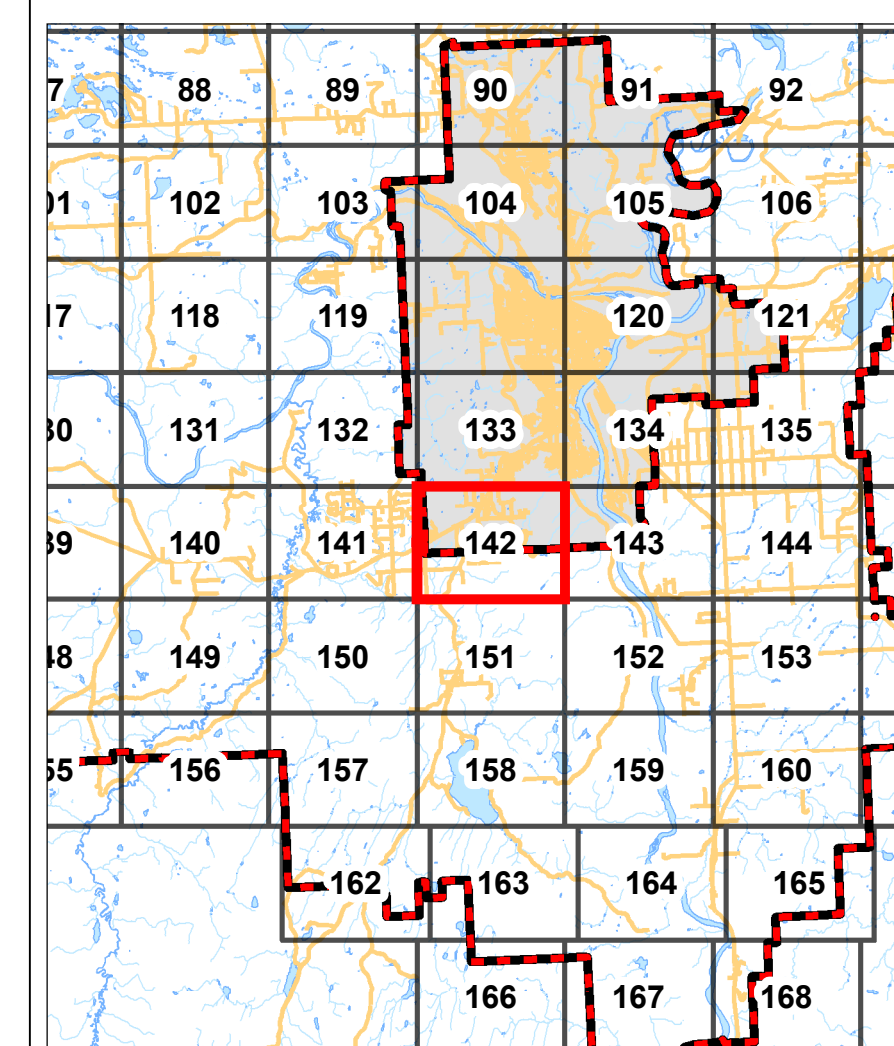
- Zoning Grid
- Zoning Boundary
- Zoning Designations
- Roads
- Parcels
- Subdivisions
- District Lots
- Rivers & Streams
- Electoral Areas
- Waterbodies
- Municipality
- Outside of Regional District



Warning: This map is a composite of data from many sources. While all reasonable efforts are made to ensure the accuracy and currency of this map, the Regional District makes no warranties regarding its suitability for a particular purpose nor for the validity of the base data from which it was compiled. Reliance on this information without verification from original records is done at the user's own risk.

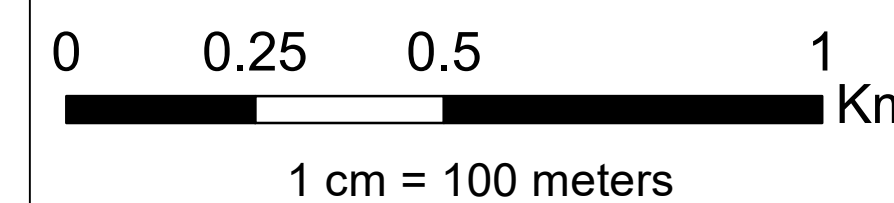



Bylaw No.	Amendment Date
2996	2016-08-18
3008	2017-10-20
3129	2019-06-20
3265	2022-10-20

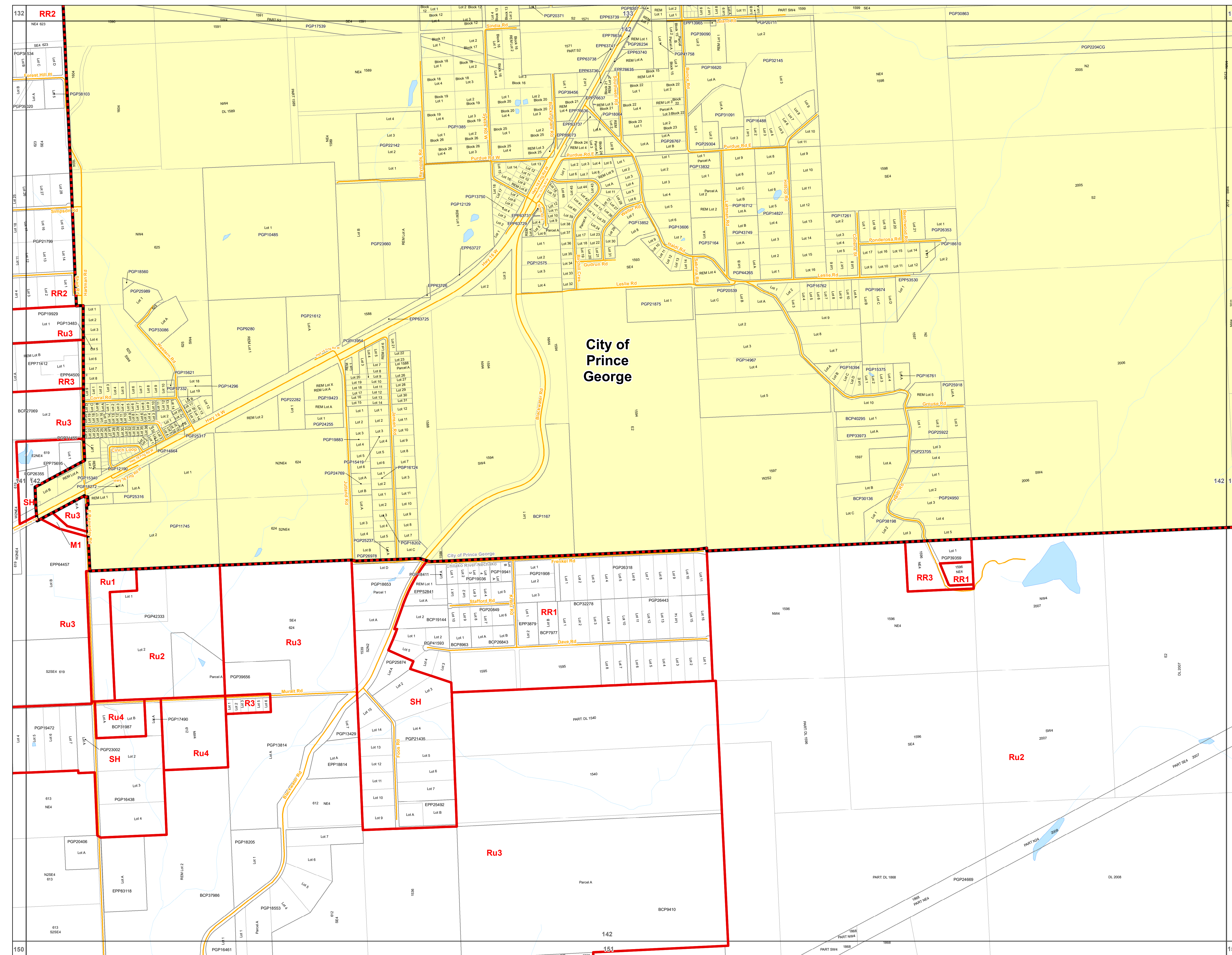


Legend

- Zoning Grid
- Zoning Boundary
- Zoning Designations
- Roads
- Parcels
- Subdivisions
- District Lots
- Rivers & Streams
- Electoral Areas
- Waterbodies
- Municipality
- Outside of Regional District



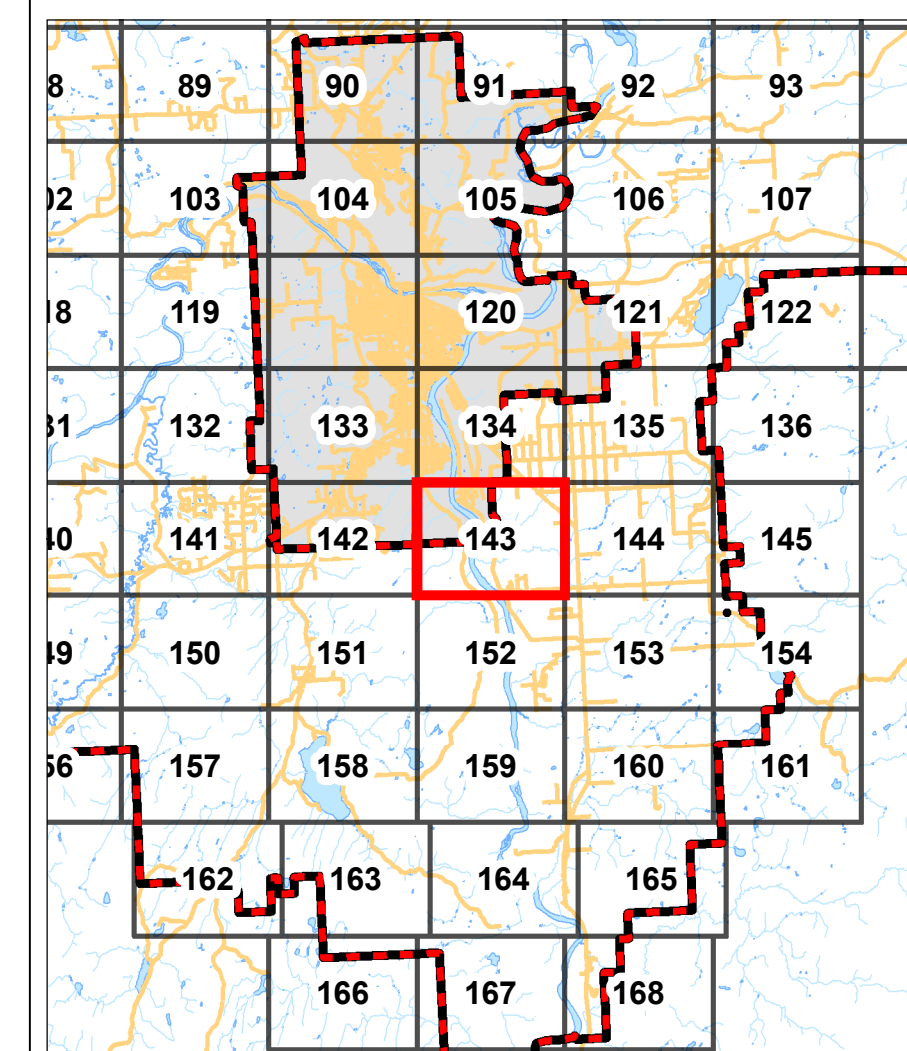
Warning: This map is a composite of data from many sources. While all reasonable efforts are made to ensure the accuracy and currency of this map, the Regional District makes no warranties regarding its suitability for a particular purpose nor for the validity of the base data from which it was compiled. Reliance on this information without verification from original records is done at the user's own risk.



City of Prince George

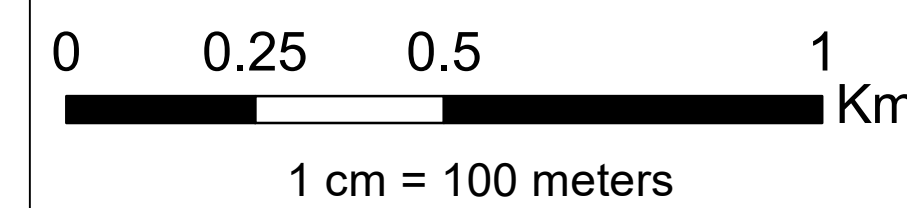

142
151

Bylaw No.	Amendment Date
3212	2021-05-20

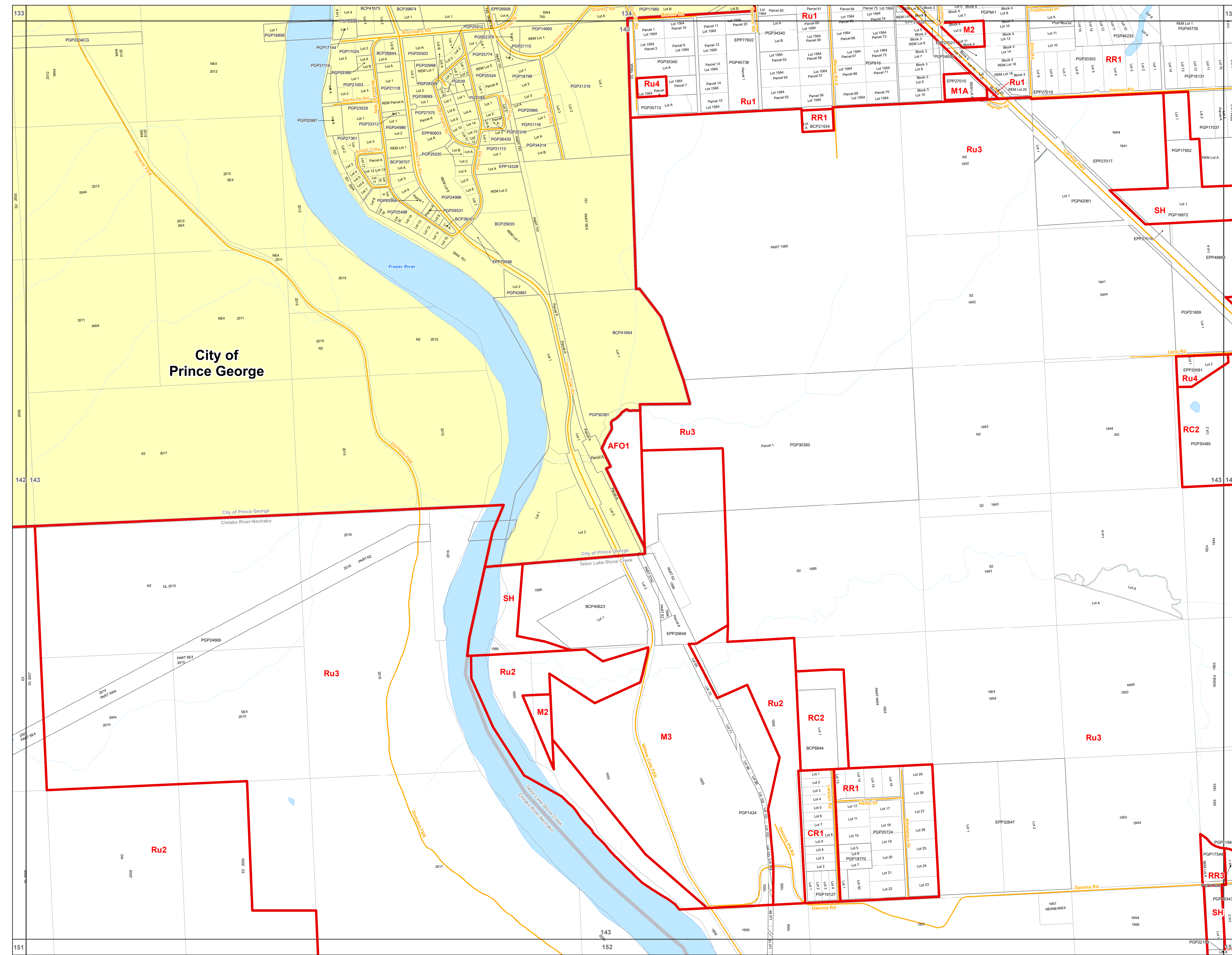


Legend

- Zoning Grid
- Zoning Boundary
- Zoning Designations
- Roads
- Parcels
- Subdivisions
- District Lots
- Rivers & Streams
- Electoral Areas
- Waterbodies
- Municipality
- Outside of Regional District



Warning: This map is a composite of data from many sources. While all reasonable efforts are made to ensure the accuracy and currency of this map, the Regional District makes no warranties regarding its suitability for a particular purpose nor for the validity of the base data from which it was compiled. Reliance on this information without verification from original records is done at the user's own risk.



City of Prince George

City of Prince George
Chilako River-Nechako

City of Prince George
Tabor Lake-Stone Creek

Ru2

Ru3

SH

Ru2

M2

Ru3

AFO1

Ru3

M3

Ru2

RC2

Ru3

RR1

Ru4

Ru1

Ru1

RR1

M1A

Ru1

M2

Ru3

Ru4

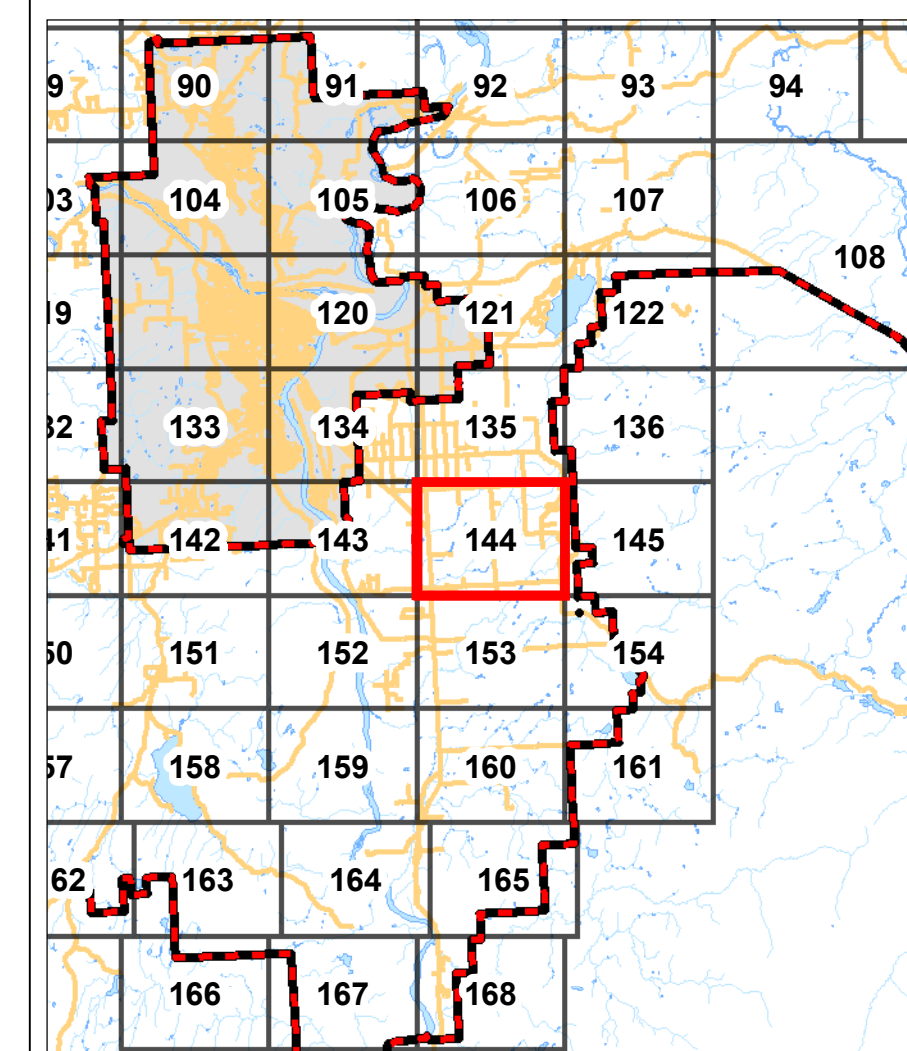
RC2

RR3

SH

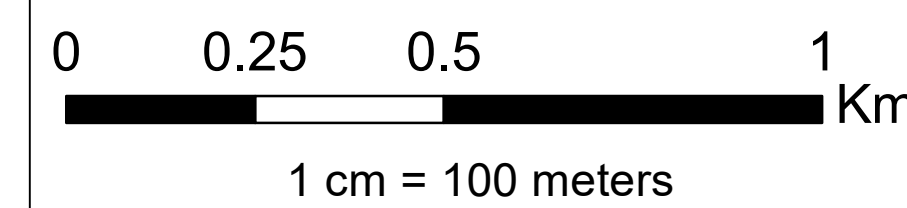

Map 144 of 227
This Map is Part of Schedule "B"
to Zoning Bylaw No. 2892, 2014.

Bylaw No.	Amendment Date
2909	2015-01-15
3105	2018-09-20
3092	2021-05-20
3250	2022-04-21
3327	2024-03-21

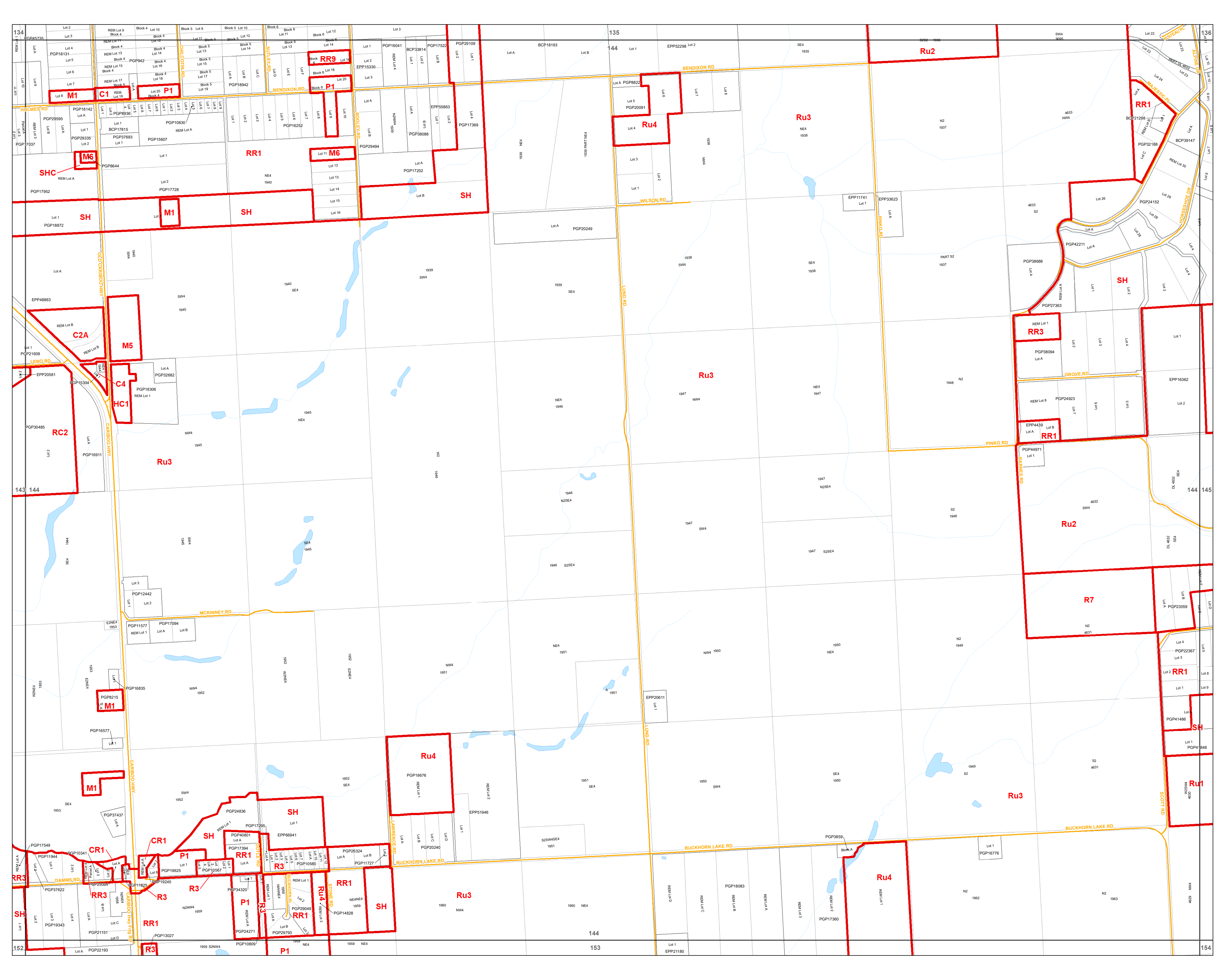


Legend

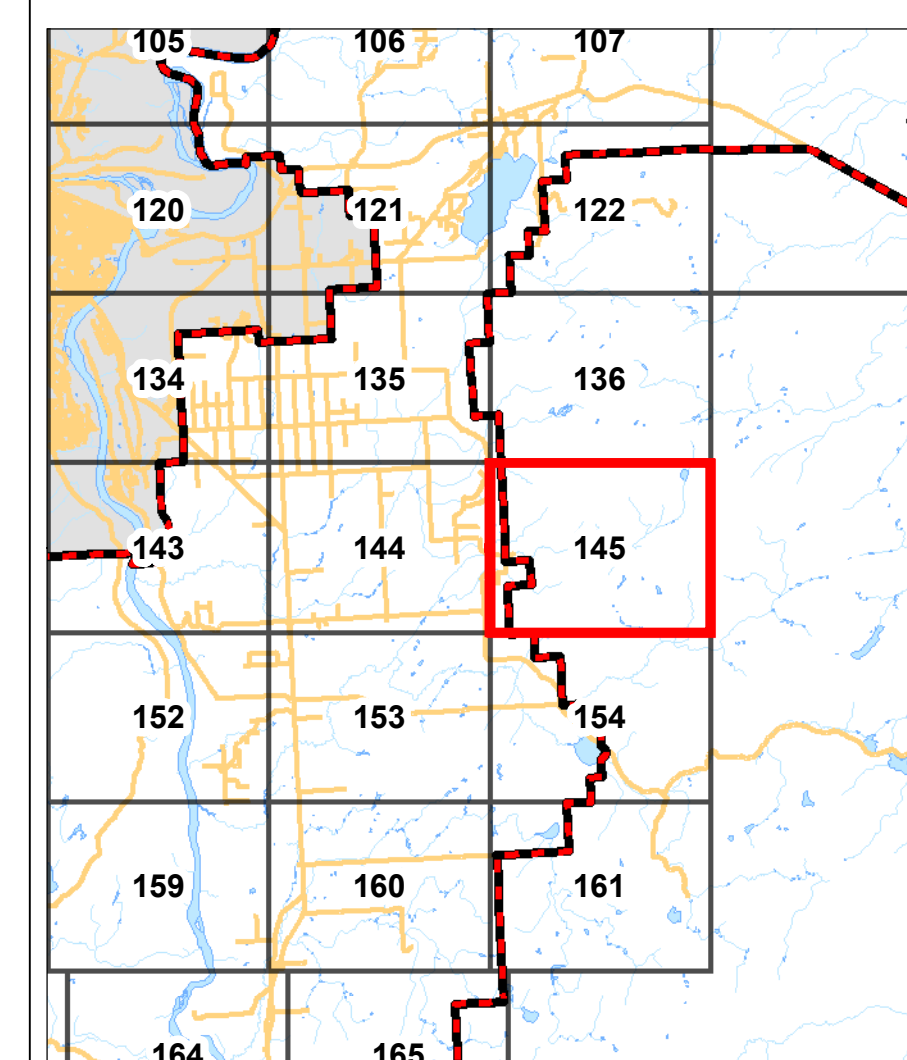
- Zoning Grid
- Zoning Boundary
- Zoning Designations
- Roads
- Parcels
- Subdivisions
- District Lots
- Rivers & Streams
- Electoral Areas
- Waterbodies
- Municipality
- Outside of Regional District















Warning: This map is a composite of data from many sources. While all reasonable efforts are made to ensure the accuracy and currency of this map, the Regional District makes no warranties regarding its suitability for a particular purpose nor for the validity of the base data from which it was compiled. Reliance on this information without verification from original records is done at the user's own risk.

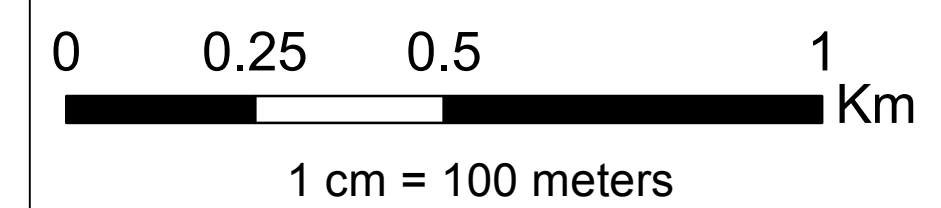



Bylaw No.	Amendment Date
3105	20/09/2018

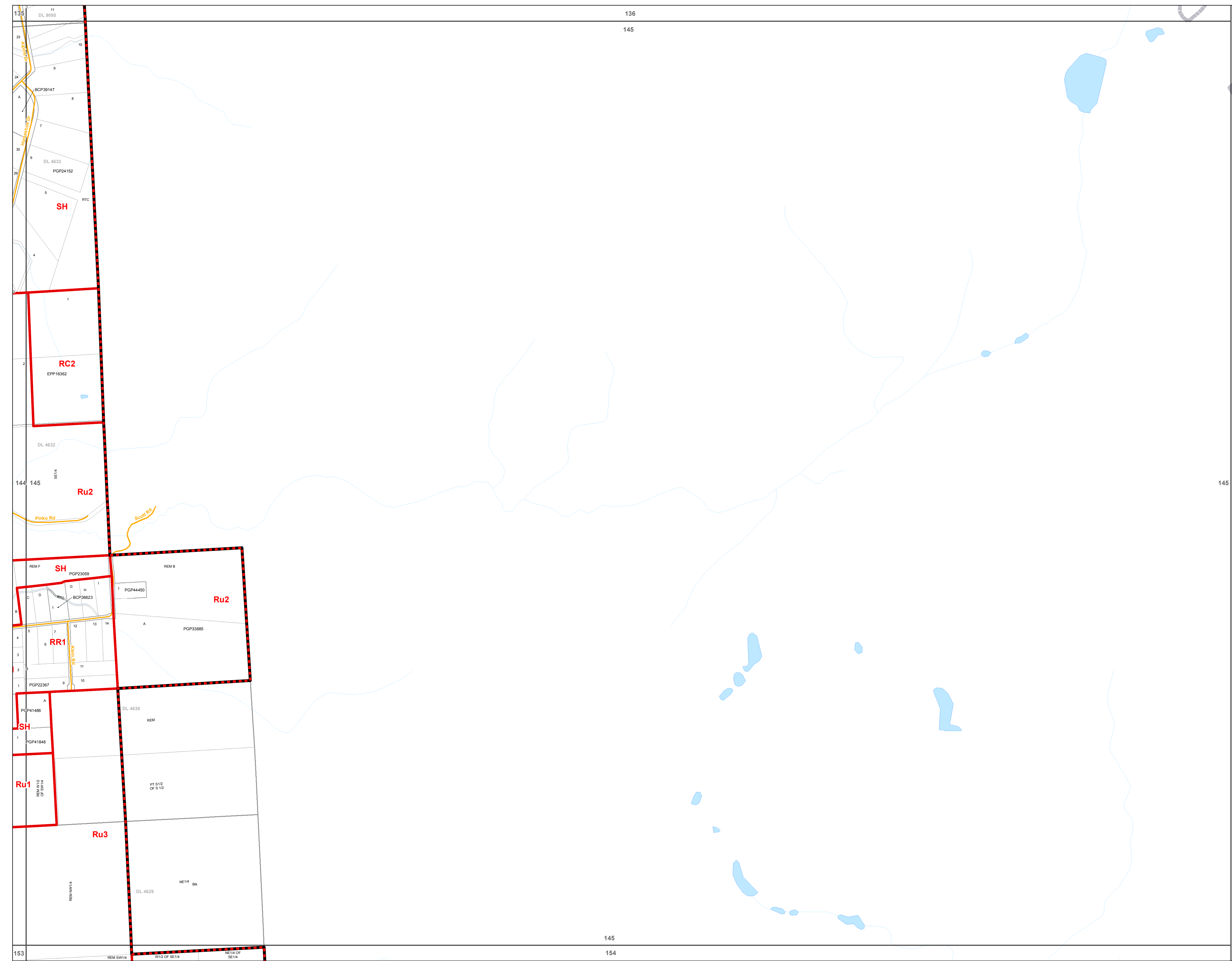


Legend

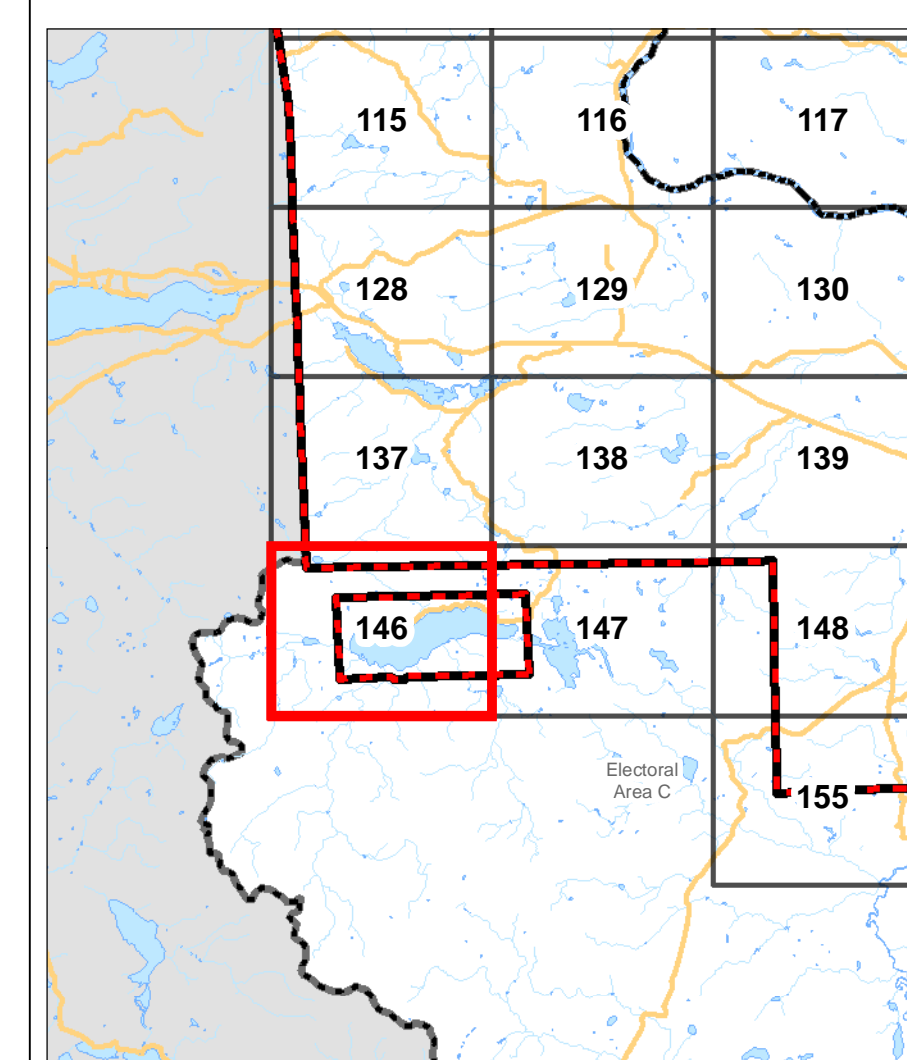
-  Zoning Grid
-  Zoning Boundary
-  Zoning Designations
-  Roads
-  Parcels
-  Subdivisions
-  District Lots
-  Rivers & Streams
-  Electoral Areas
-  Waterbodies
-  Municipality
-  Outside of Regional District




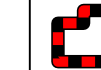



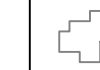






Warning: This map is a composite of data from many sources. While all reasonable efforts are made to ensure the accuracy and currency of this map, the Regional District makes no warranties regarding its suitability for a particular purpose nor for the validity of the base data from which it was compiled. Reliance on this information without verification from original records is done at the user's own risk.

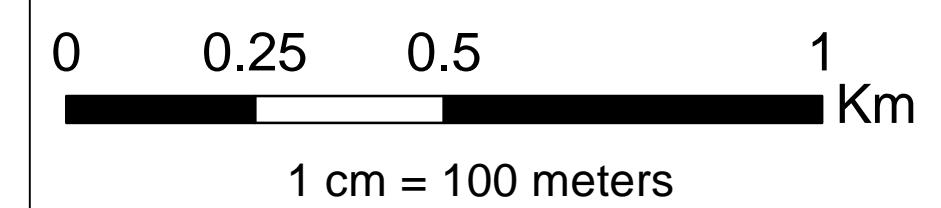



Bylaw No.	Amendment Date



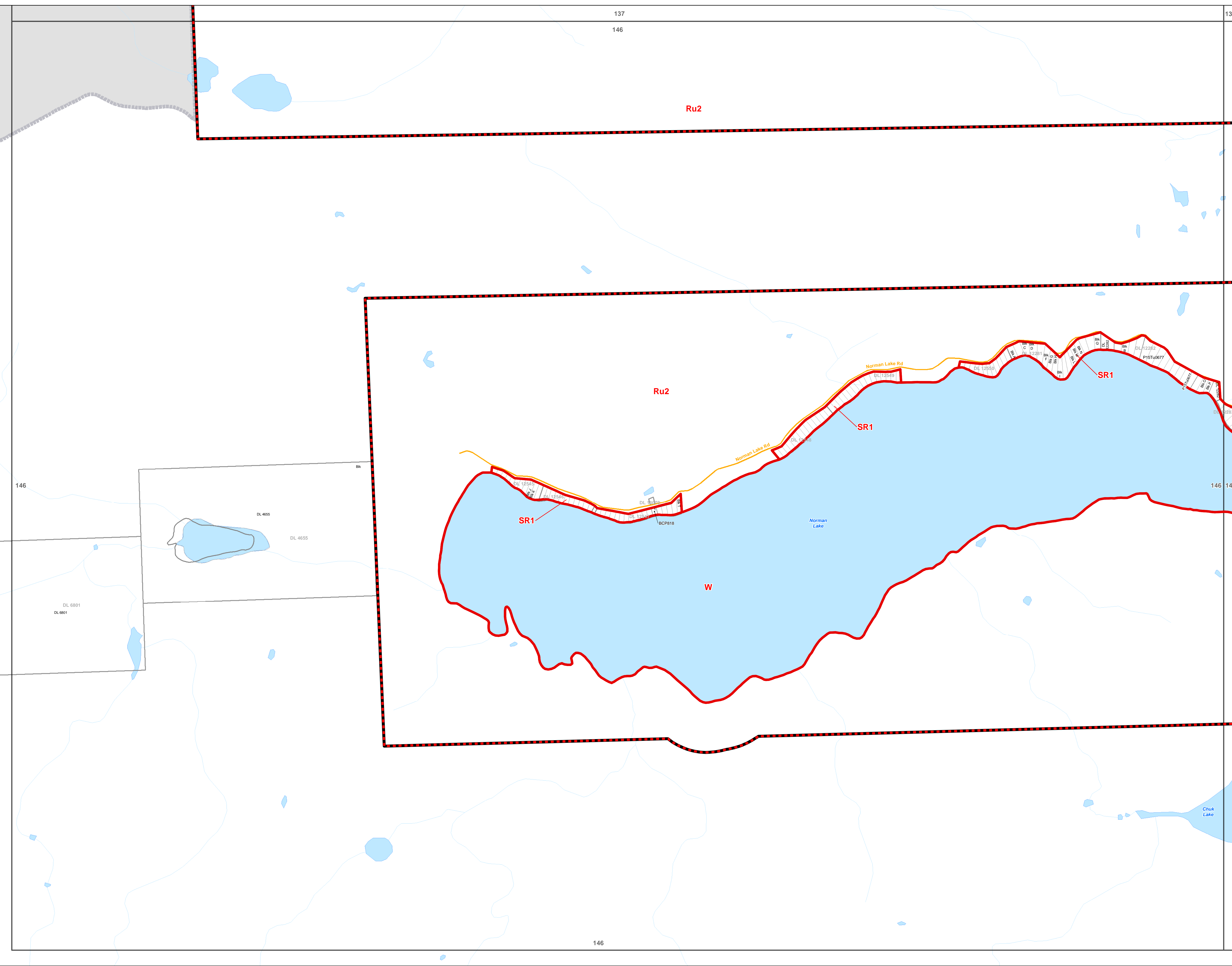
Legend

-  Zoning Grid
-  Zoning Boundary
-  Zoning Designations
-  Roads
-  Parcels
-  Subdivisions
-  District Lots
-  Rivers & Streams
-  Electoral Areas
-  Waterbodies
-  Municipality
-  Outside of Regional District

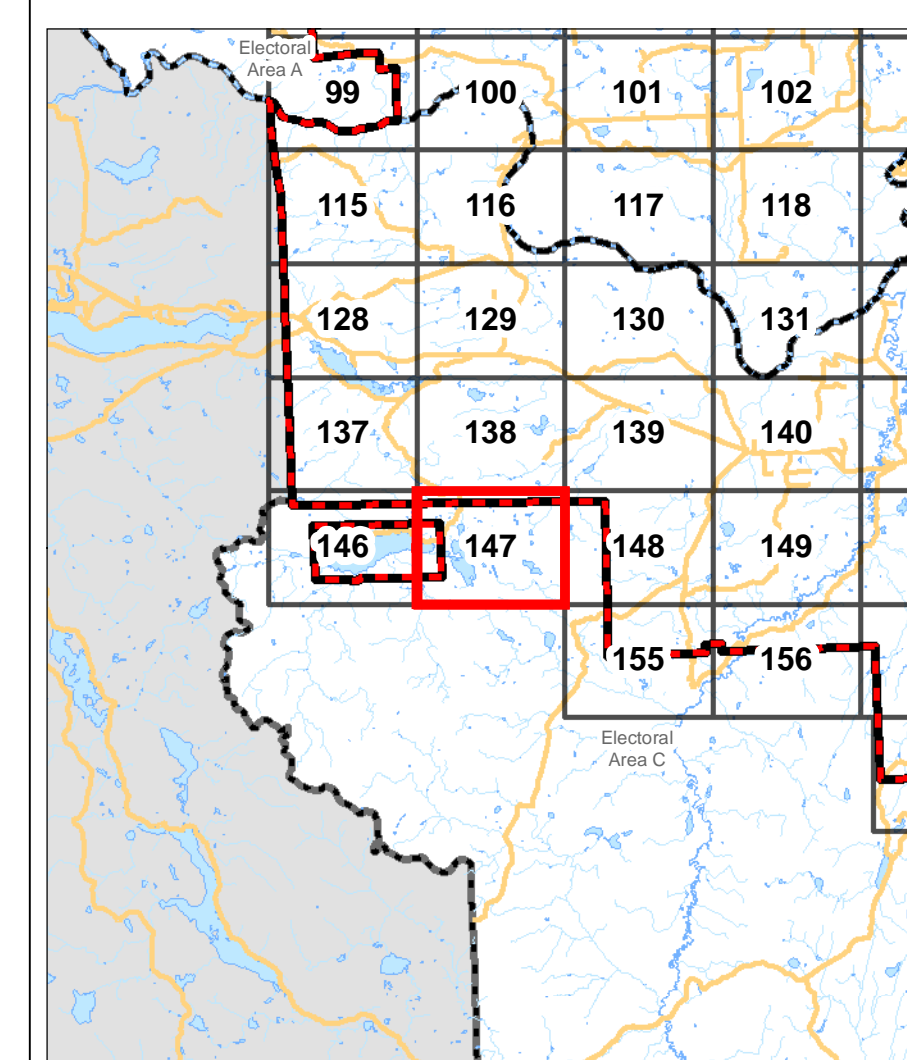


Warning: This map is a composite of data from many sources. While all reasonable efforts are made to ensure the accuracy and currency of this map, the Regional District makes no warranties regarding its suitability for a particular purpose nor for the validity of the base data from which it was compiled. Reliance on this information without verification from original records is done at the user's own risk.


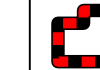



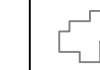






Print Date: 12/22/2014

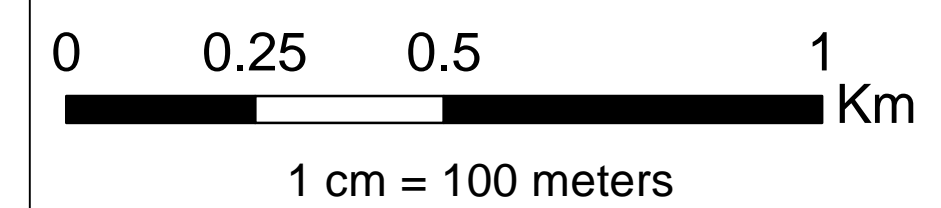



Bylaw No.	Amendment Date



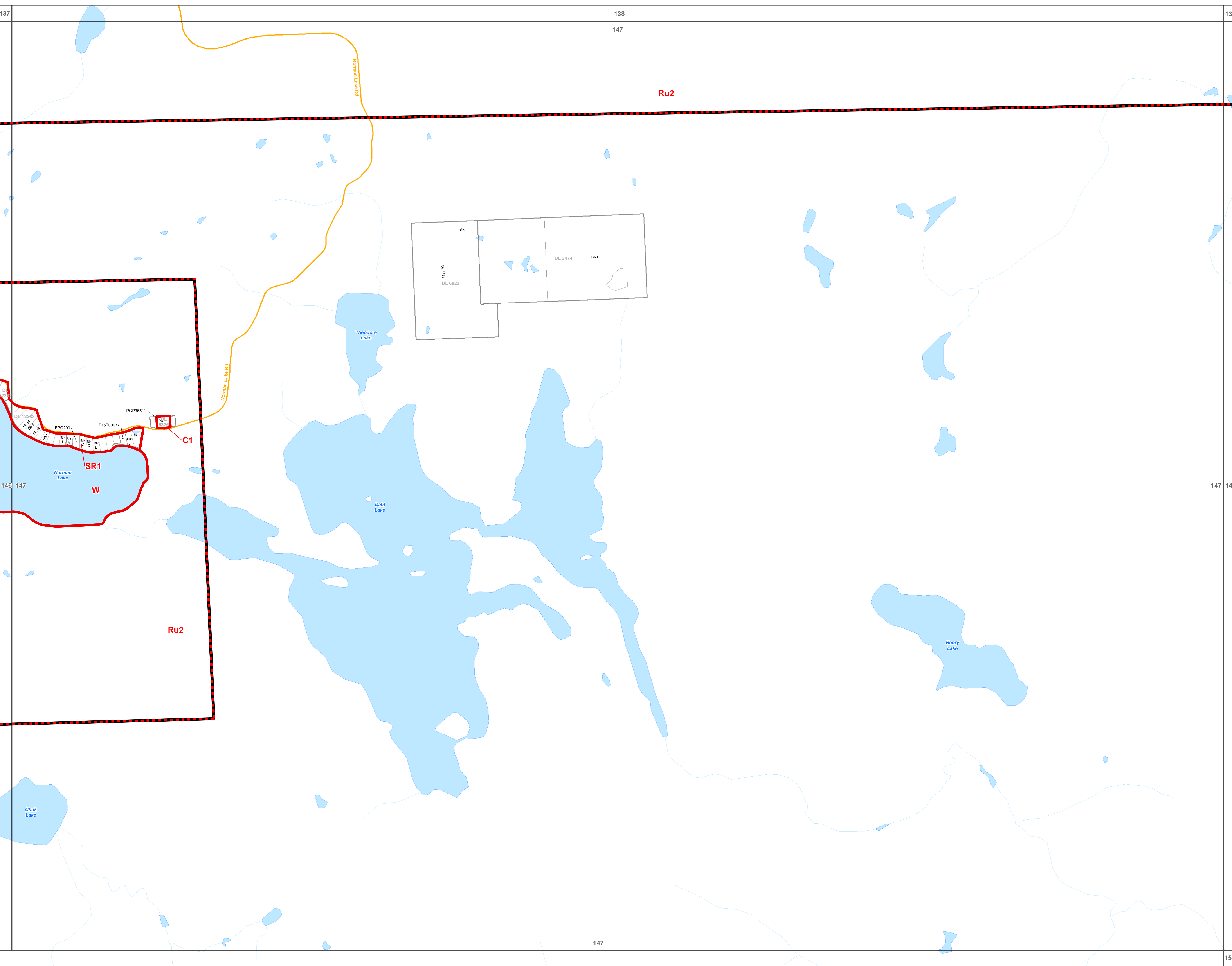
Legend

-  Zoning Grid
-  Zoning Boundary
-  Zoning Designations
-  Roads
-  Parcels
-  Subdivisions
-  District Lots
-  Rivers & Streams
-  Electoral Areas
-  Waterbodies
-  Municipality
-  Outside of Regional District



Warning: This map is a composite of data from many sources. While all reasonable efforts are made to ensure the accuracy and currency of this map, the Regional District makes no warranties regarding its suitability for a particular purpose nor for the validity of the base data from which it was compiled. Reliance on this information without verification from original records is done at the user's own risk.

Print Date: 12/22/2014



137

138

139

147

Ru2

146

147

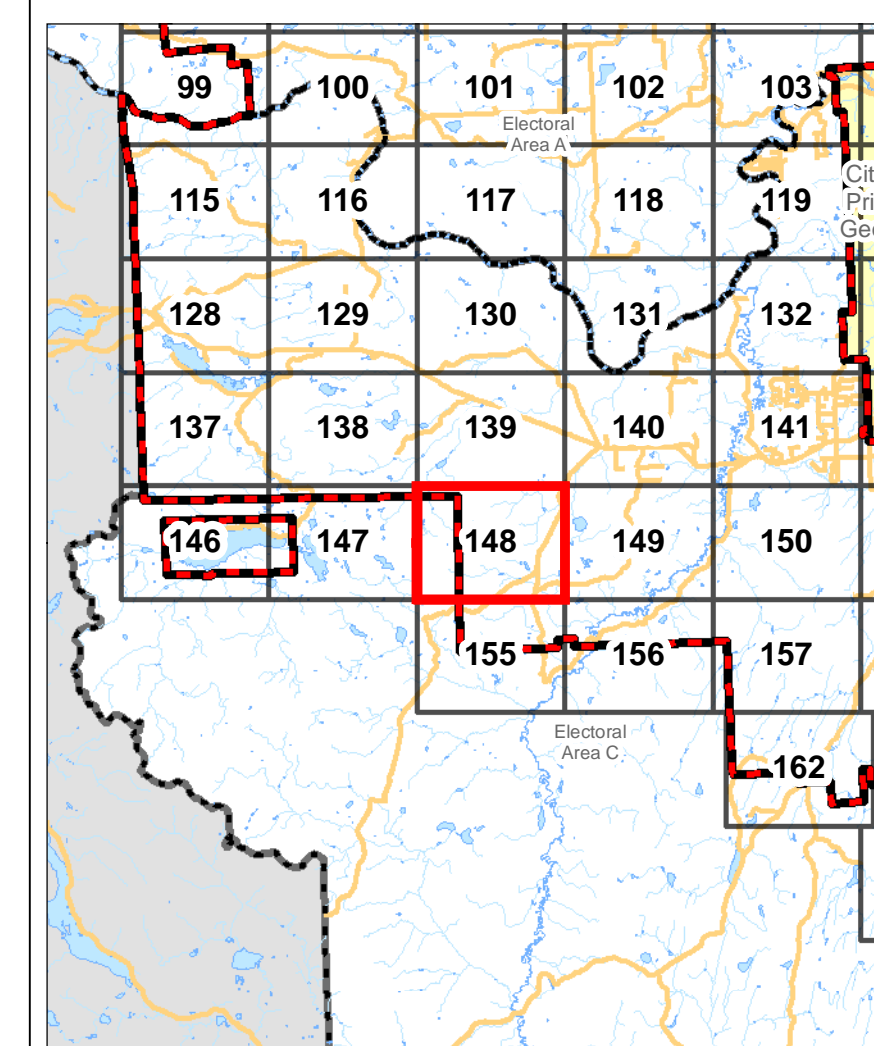
147

148













147

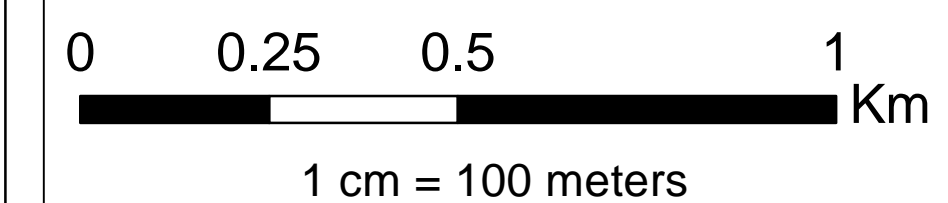

155

Bylaw No.	Amendment Date

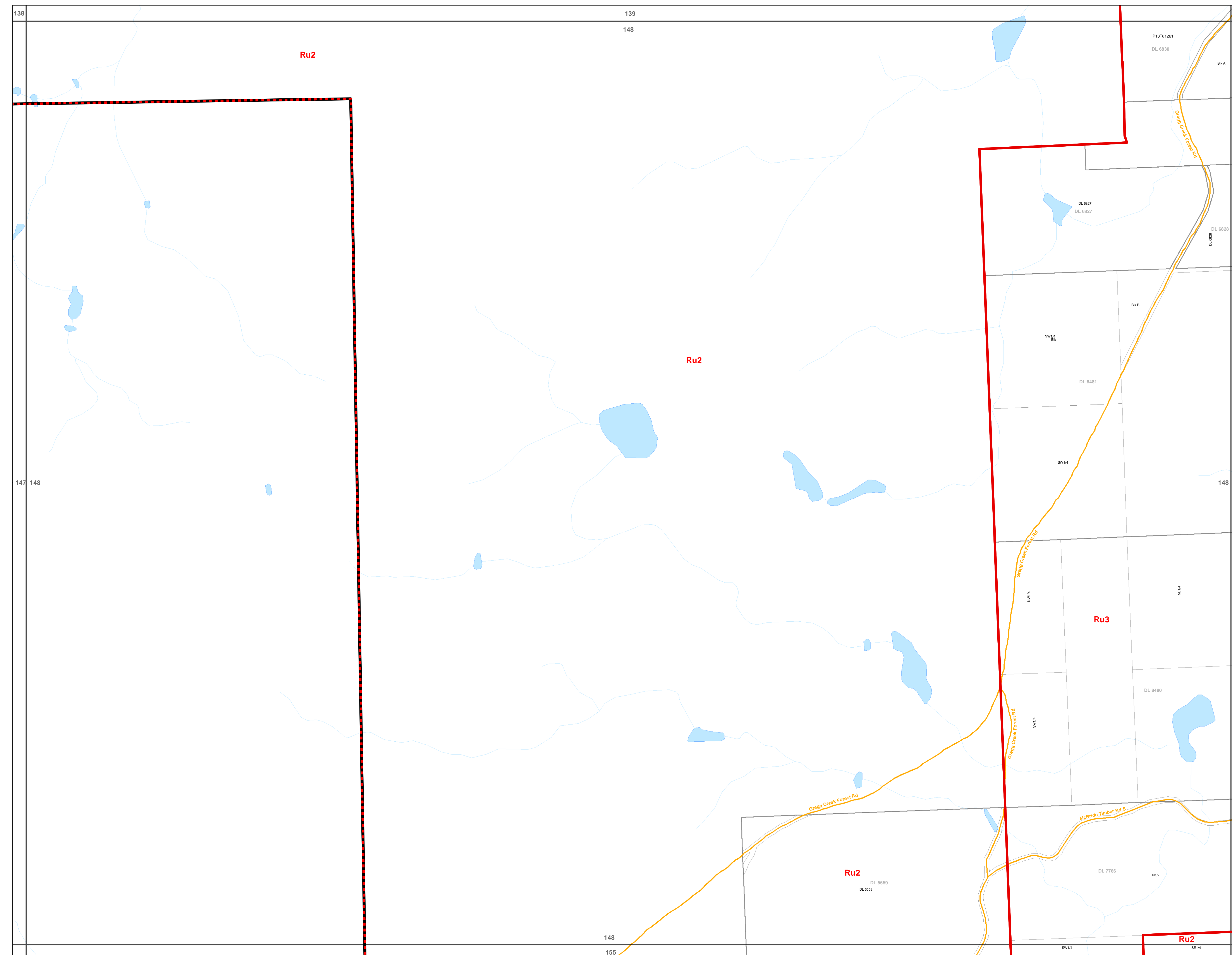


Legend

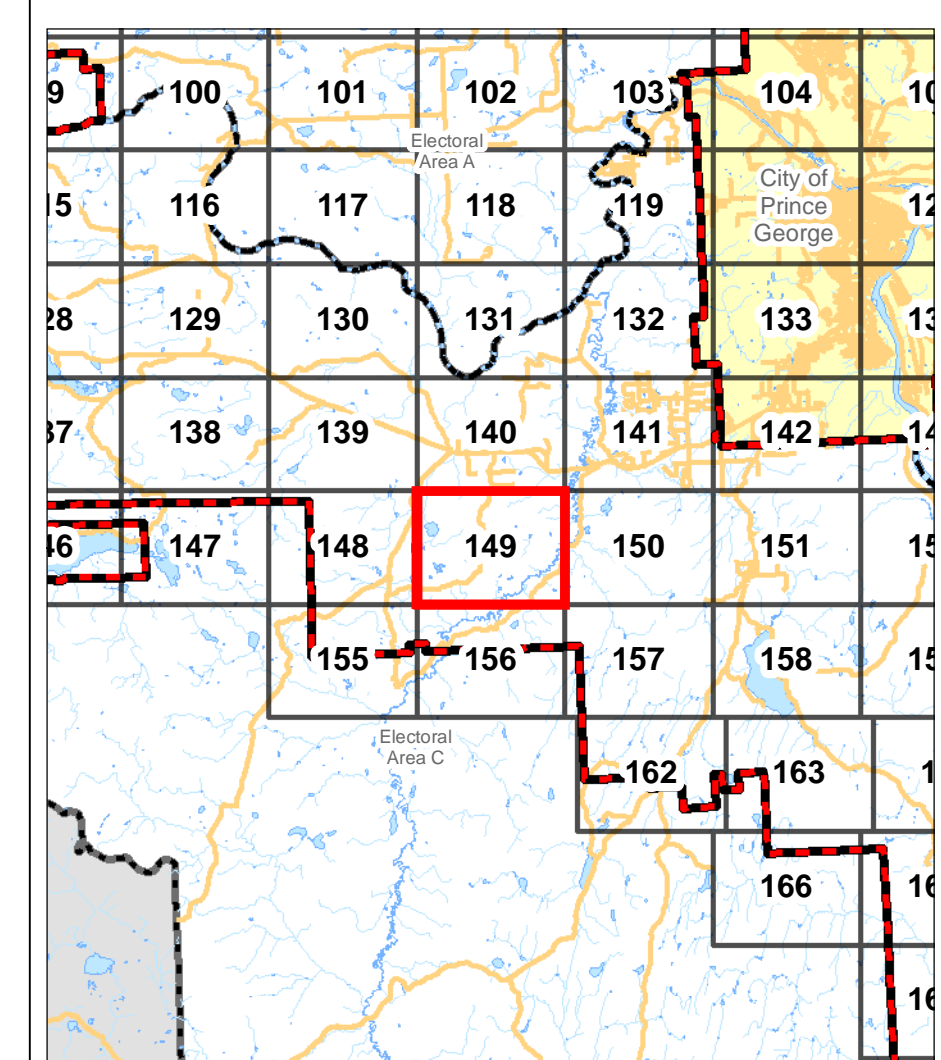
-  Zoning Grid
-  Zoning Boundary
-  Zoning Designations
-  Roads
-  Parcels
-  Subdivisions
-  District Lots
-  Rivers & Streams
-  Electoral Areas
-  Waterbodies
-  Municipality
-  Outside of Regional District



Warning: This map is a composite of data from many sources. While all reasonable efforts are made to ensure the accuracy and currency of this map, the Regional District makes no warranties regarding its suitability for a particular purpose nor for the validity of the base data from which it was compiled. Reliance on this information without verification from original records is done at the user's own risk.

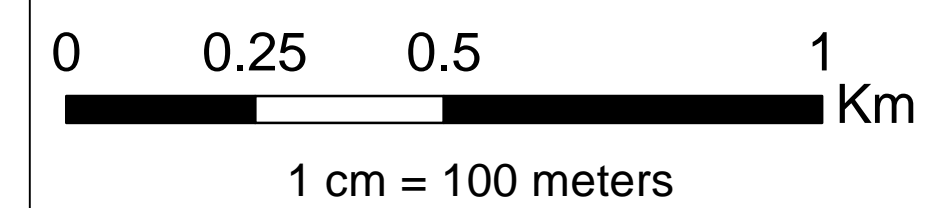



Bylaw No.	Amendment Date



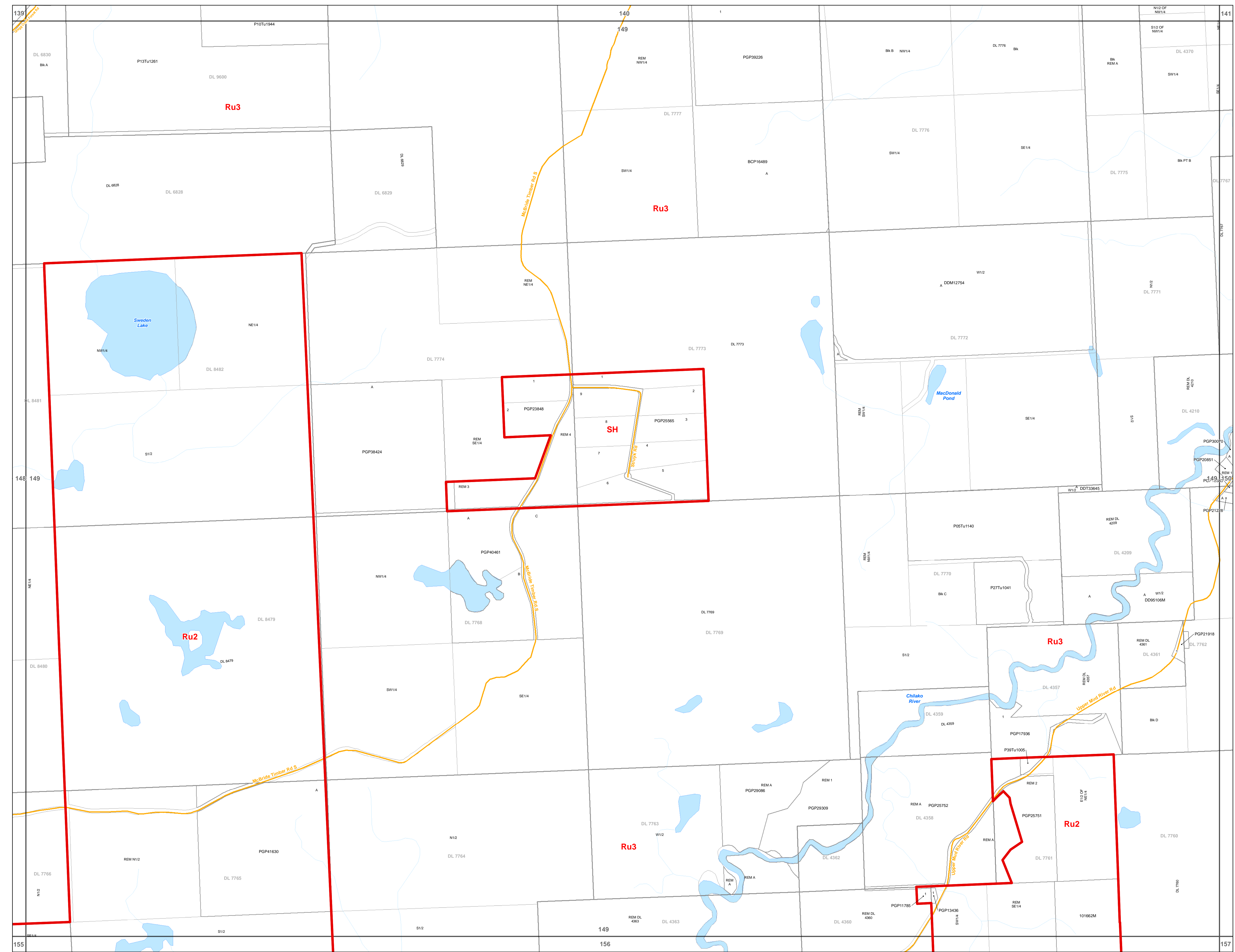
Legend

- Zoning Grid
- Zoning Boundary
- Zoning Designations
- Roads
- Parcels
- Subdivisions
- District Lots
- Rivers & Streams
- Electoral Areas
- Waterbodies
- Municipality
- Outside of Regional District

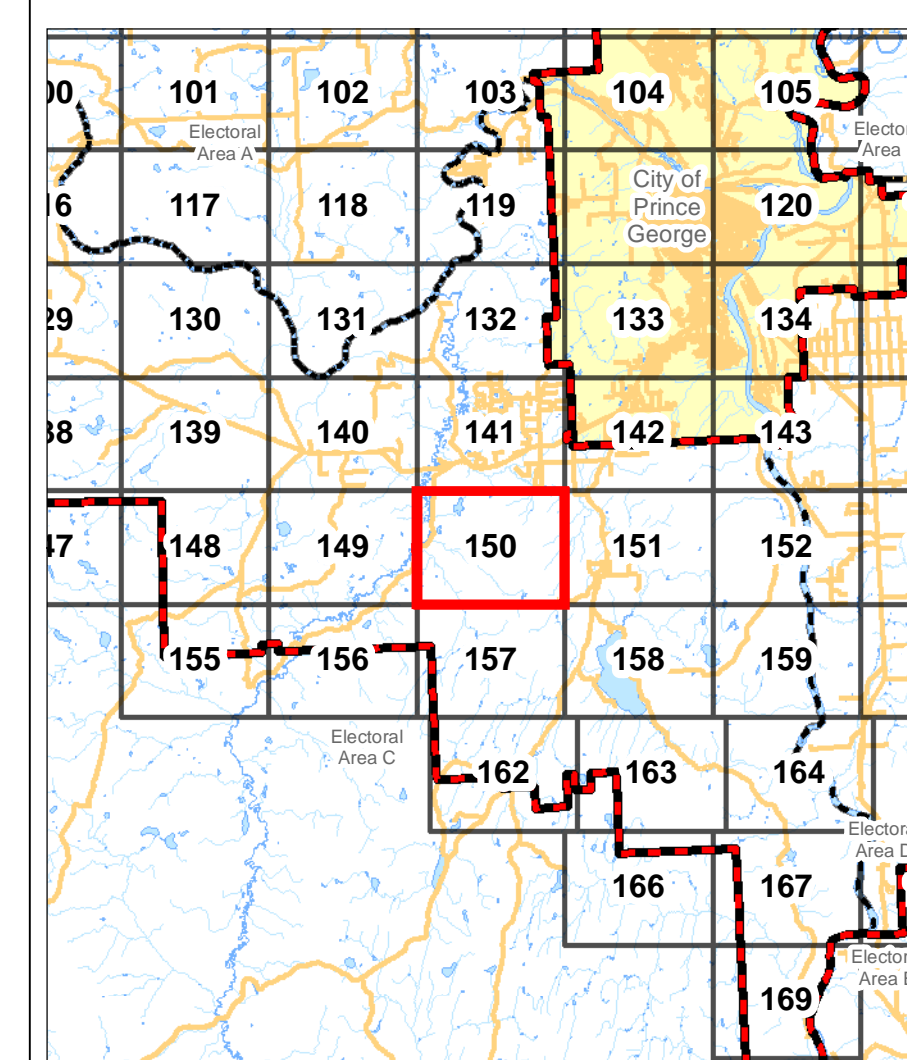


Warning: This map is a composite of data from many sources. While all reasonable efforts are made to ensure the accuracy and currency of this map, the Regional District makes no warranties regarding its suitability for a particular purpose nor for the validity of the base data from which it was compiled. Reliance on this information without verification from original records is done at the user's own risk.

Print Date: 12/22/2014

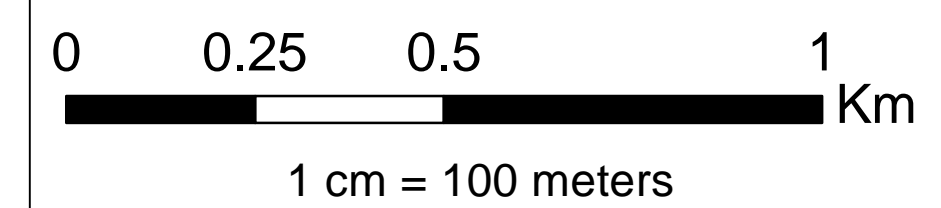



Bylaw No.	Amendment Date



Legend

- Zoning Grid
- Zoning Boundary
- Zoning Designations
- Roads
- Parcels
- Subdivisions
- District Lots
- Rivers & Streams
- Electoral Areas
- Waterbodies
- Municipality
- Outside of Regional District



Warning: This map is a composite of data from many sources. While all reasonable efforts are made to ensure the accuracy and currency of this map, the Regional District makes no warranties regarding its suitability for a particular purpose nor for the validity of the base data from which it was compiled. Reliance on this information without verification from original records is done at the user's own risk.

