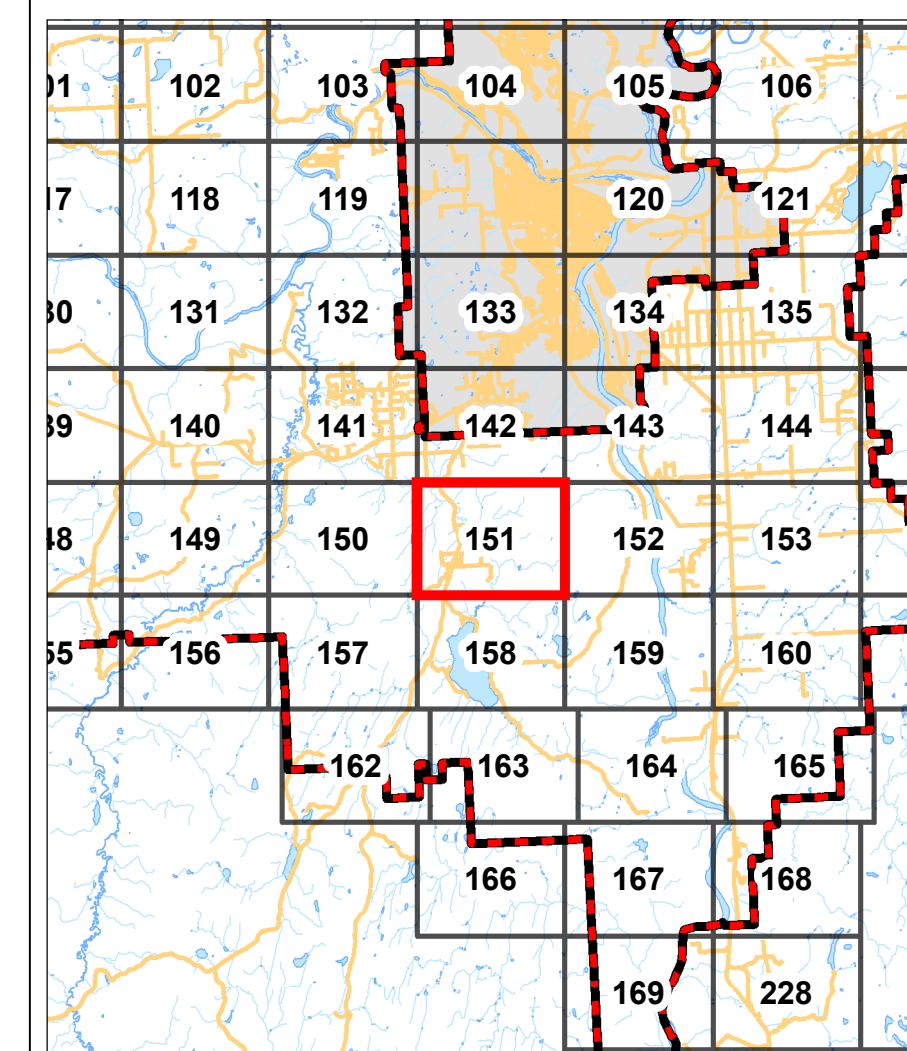
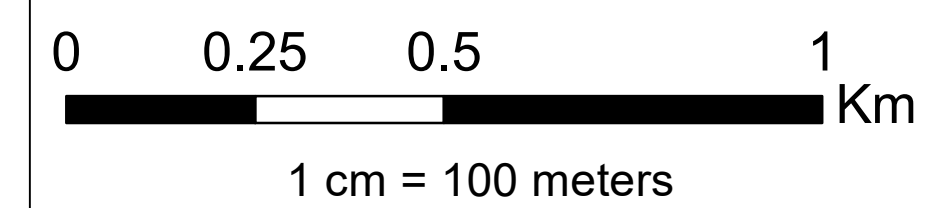



Bylaw No.	Amendment Date
3218	2021-07-20
3221	2021-07-20

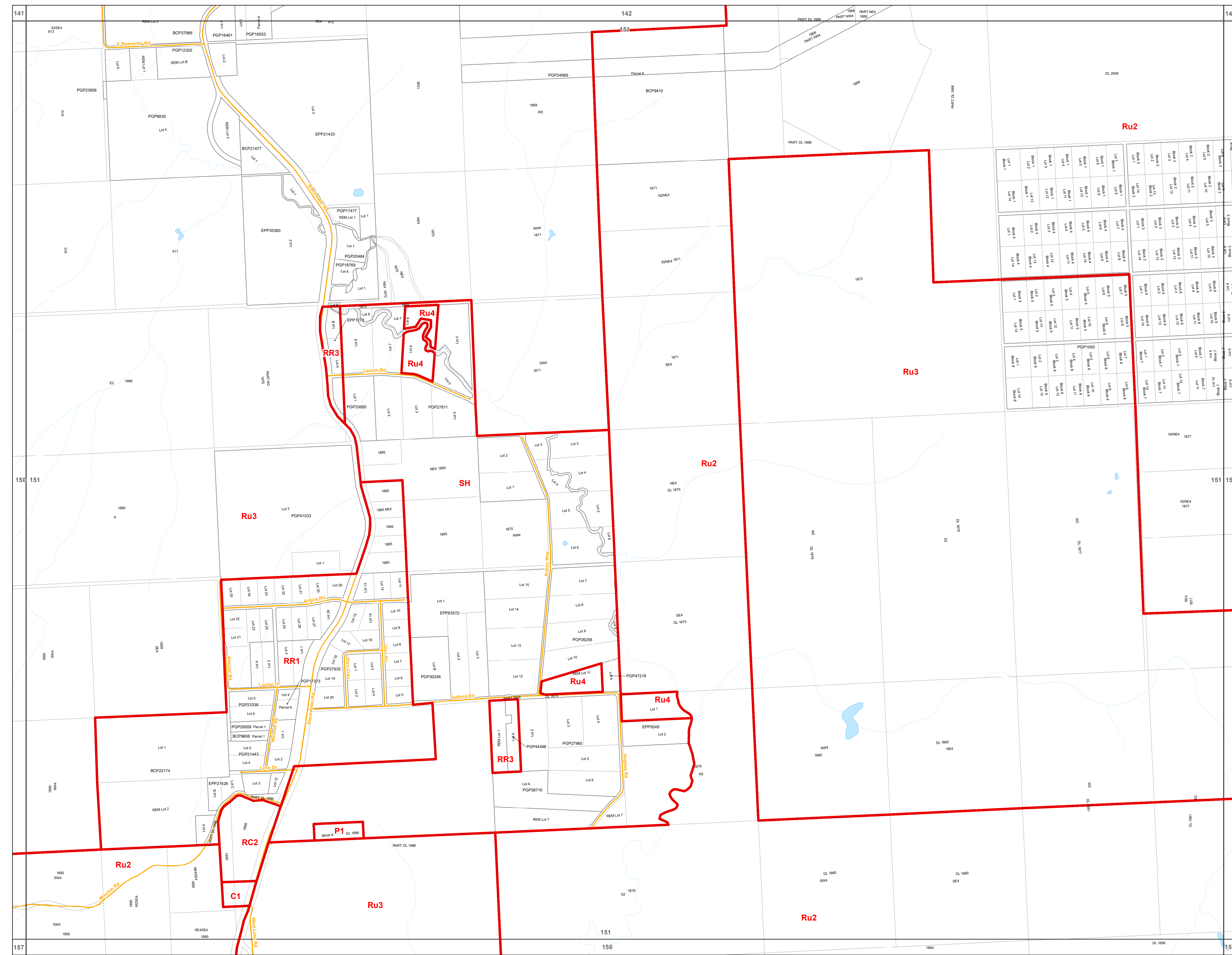


Legend

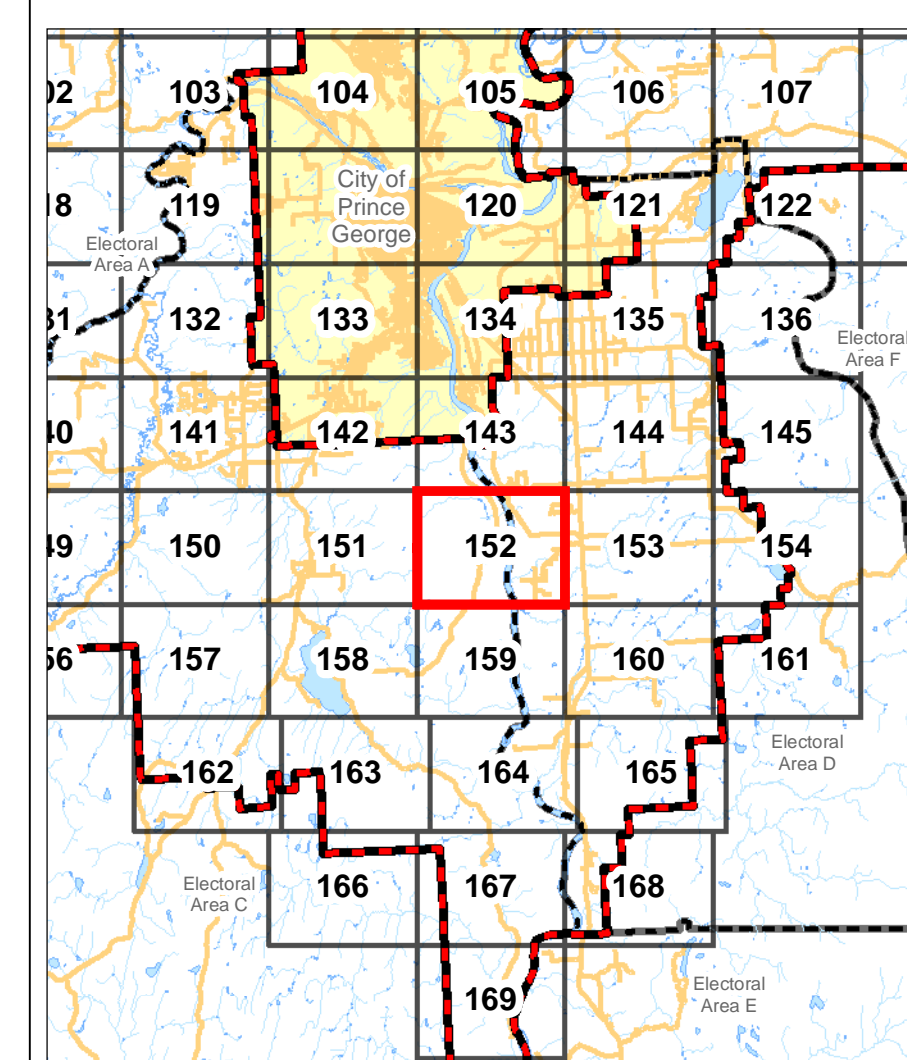
- Zoning Grid
- Zoning Boundary
- Zoning Designations
- Roads
- Parcels
- Subdivisions
- District Lots
- Rivers & Streams
- Electoral Areas
- Waterbodies
- Municipality
- Outside of Regional District



Warning: This map is a composite of data from many sources. While all reasonable efforts are made to ensure the accuracy and currency of this map, the Regional District makes no warranties regarding its suitability for a particular purpose nor for the validity of the base data from which it was compiled. Reliance on this information without verification from original records is done at the user's own risk.

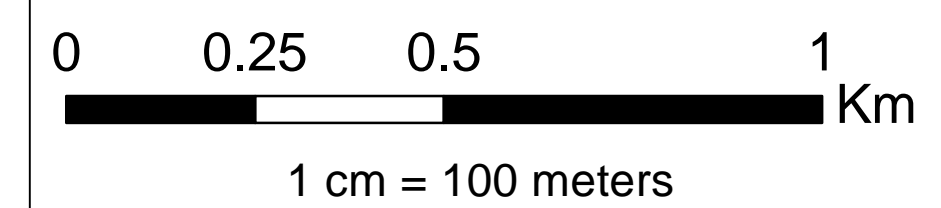



Bylaw No.	Amendment Date

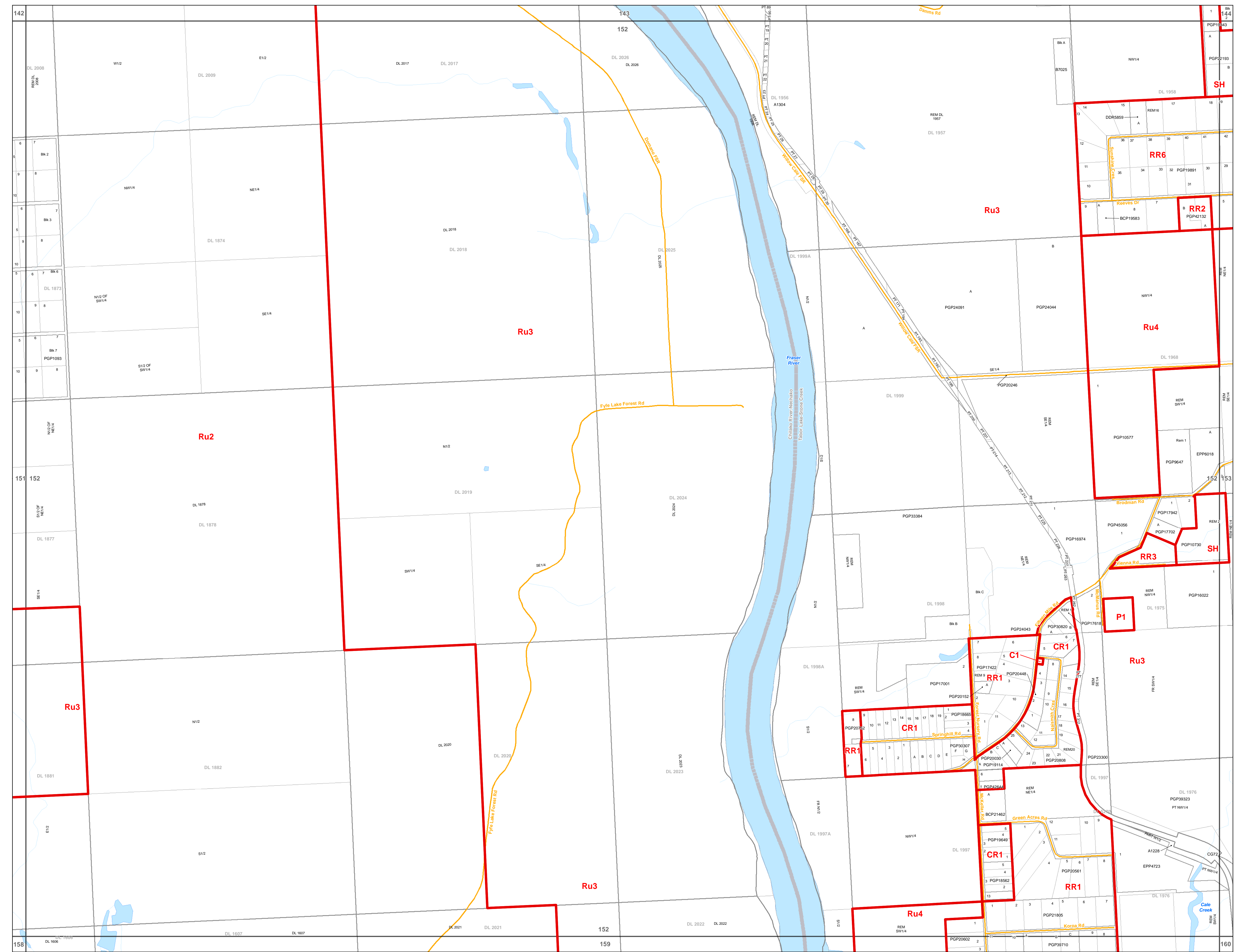


Legend

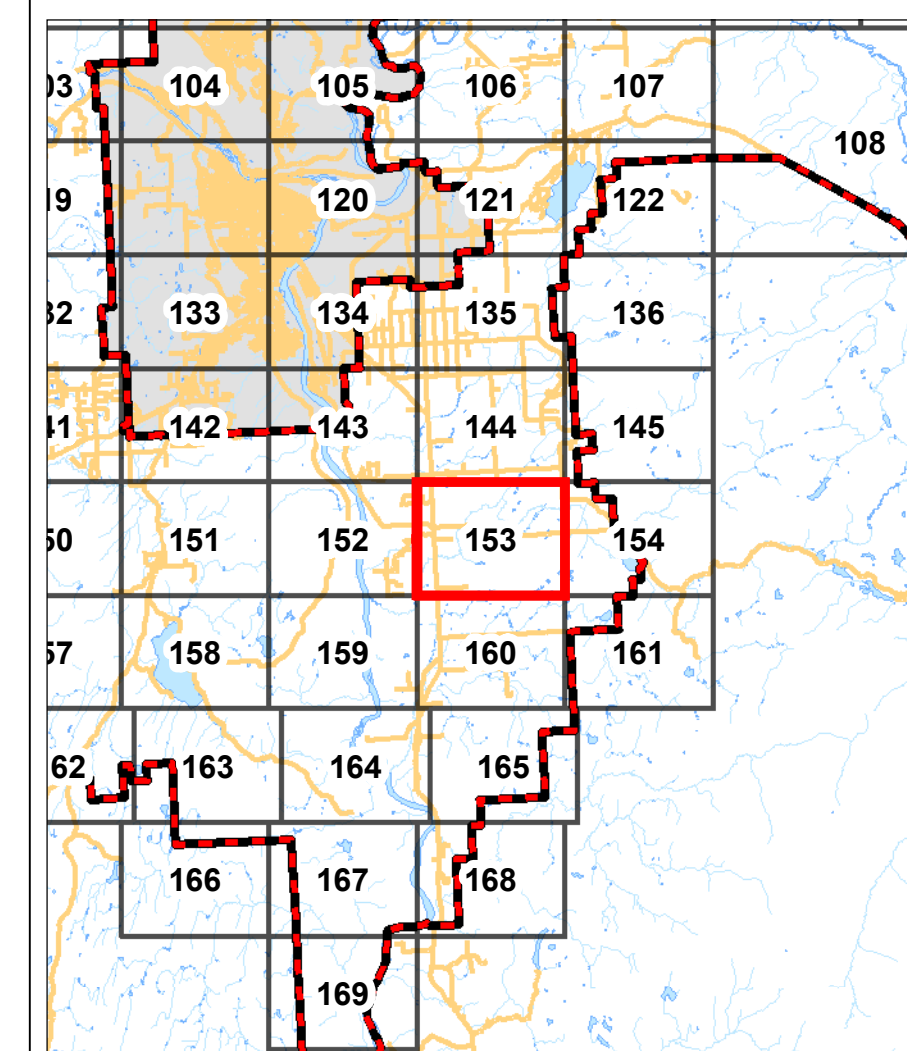
- Zoning Grid
- Zoning Boundary
- Zoning Designations
- Roads
- Parcels
- Subdivisions
- District Lots
- Rivers & Streams
- Electoral Areas
- Waterbodies
- Municipality
- Outside of Regional District




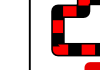










Warning: This map is a composite of data from many sources. While all reasonable efforts are made to ensure the accuracy and currency of this map, the Regional District makes no warranties regarding its suitability for a particular purpose nor for the validity of the base data from which it was compiled. Reliance on this information without verification from original records is done at the user's own risk.

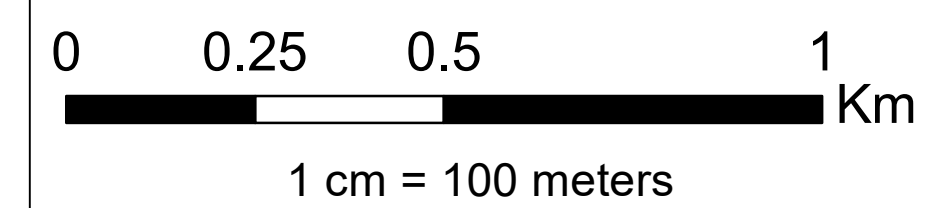



Bylaw No.	Amendment Date
3309	2024-05-23

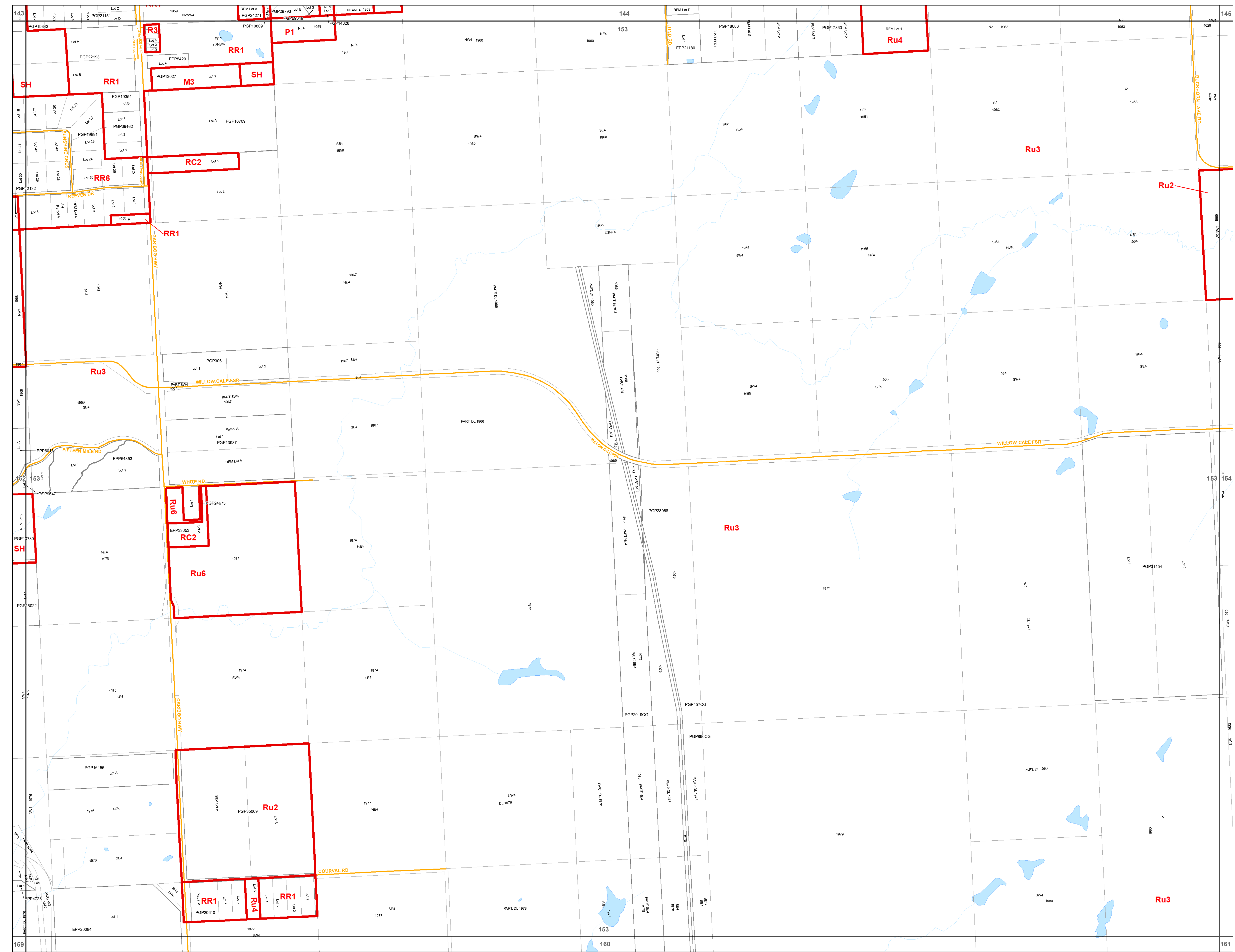


Legend

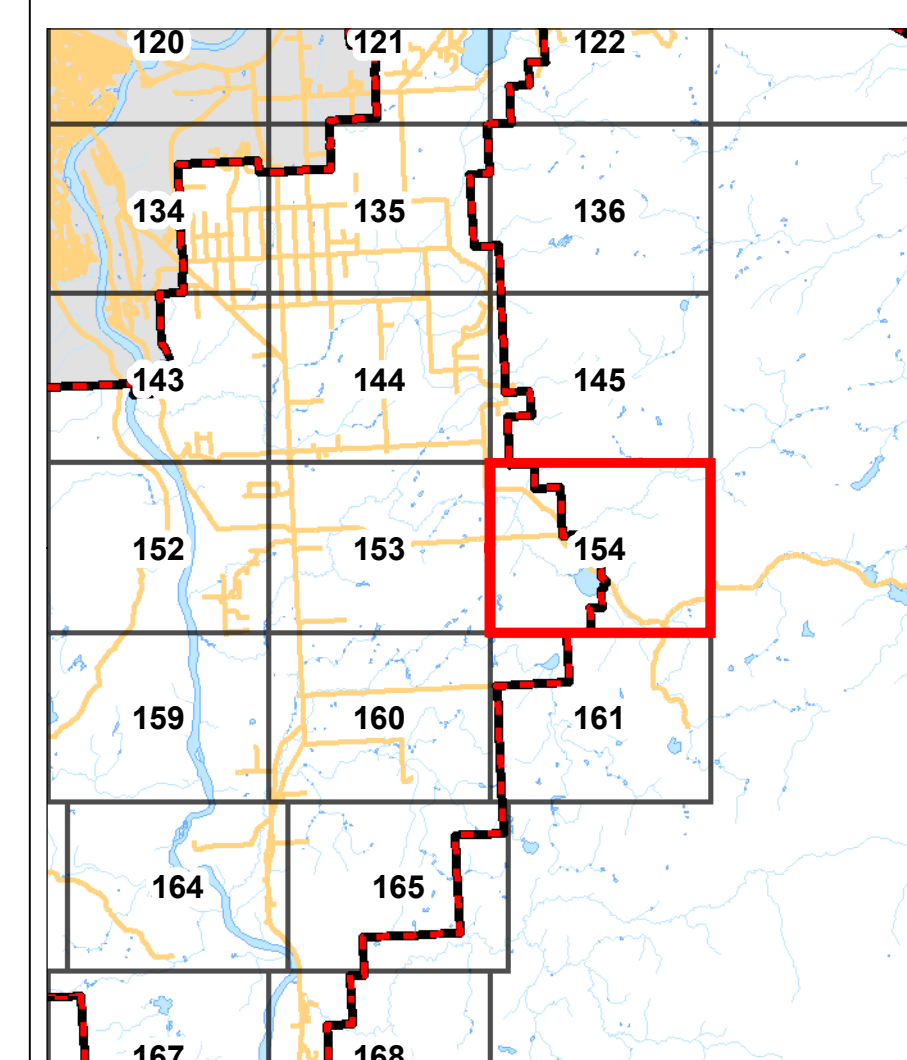
-  Zoning Grid
-  Zoning Boundary
-  Zoning Designations
-  Roads
-  Parcels
-  Subdivisions
-  District Lots
-  Rivers & Streams
-  Electoral Areas
-  Waterbodies
-  Municipality
-  Outside of Regional District















Warning: This map is a composite of data from many sources. While all reasonable efforts are made to ensure the accuracy and currency of this map, the Regional District makes no warranties regarding its suitability for a particular purpose nor for the validity of the base data from which it was compiled. Reliance on this information without verification from original records is done at the user's own risk.

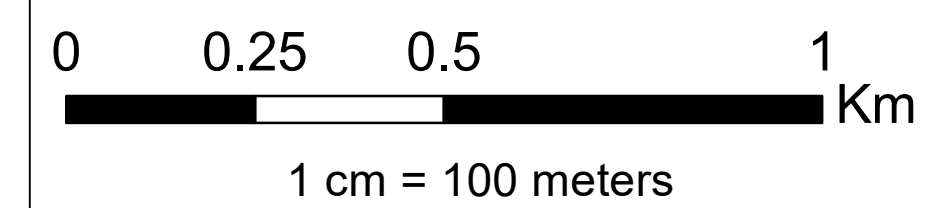



Bylaw No.	Amendment Date
2982	8/17/2016
3129	6/20/2019



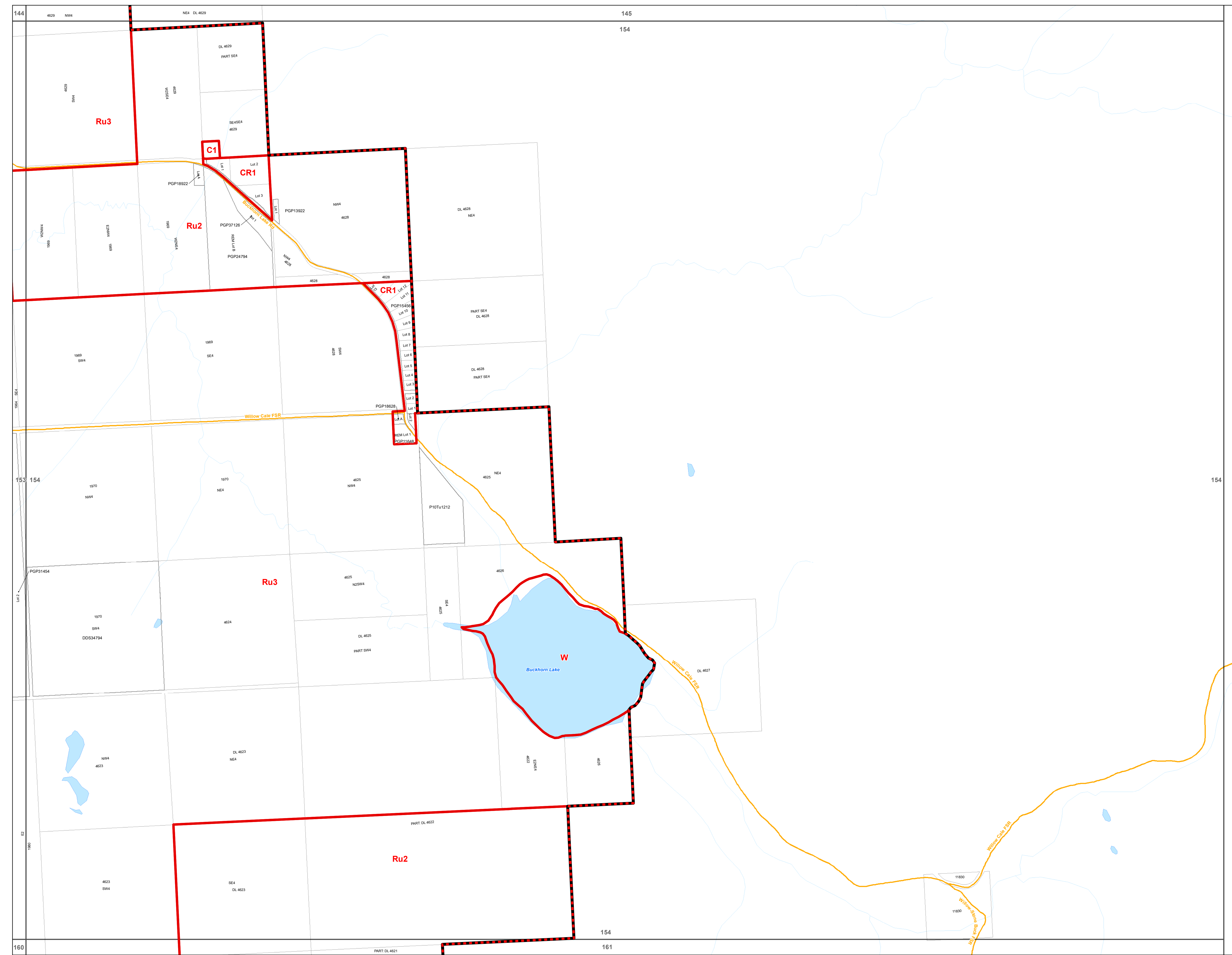
Legend

-  Zoning Grid
-  Zoning Boundary
-  Zoning Designations
-  Roads
-  Parcels
-  Subdivisions
-  District Lots
-  Rivers & Streams
-  Electoral Areas
-  Waterbodies
-  Municipality
-  Outside of Regional District

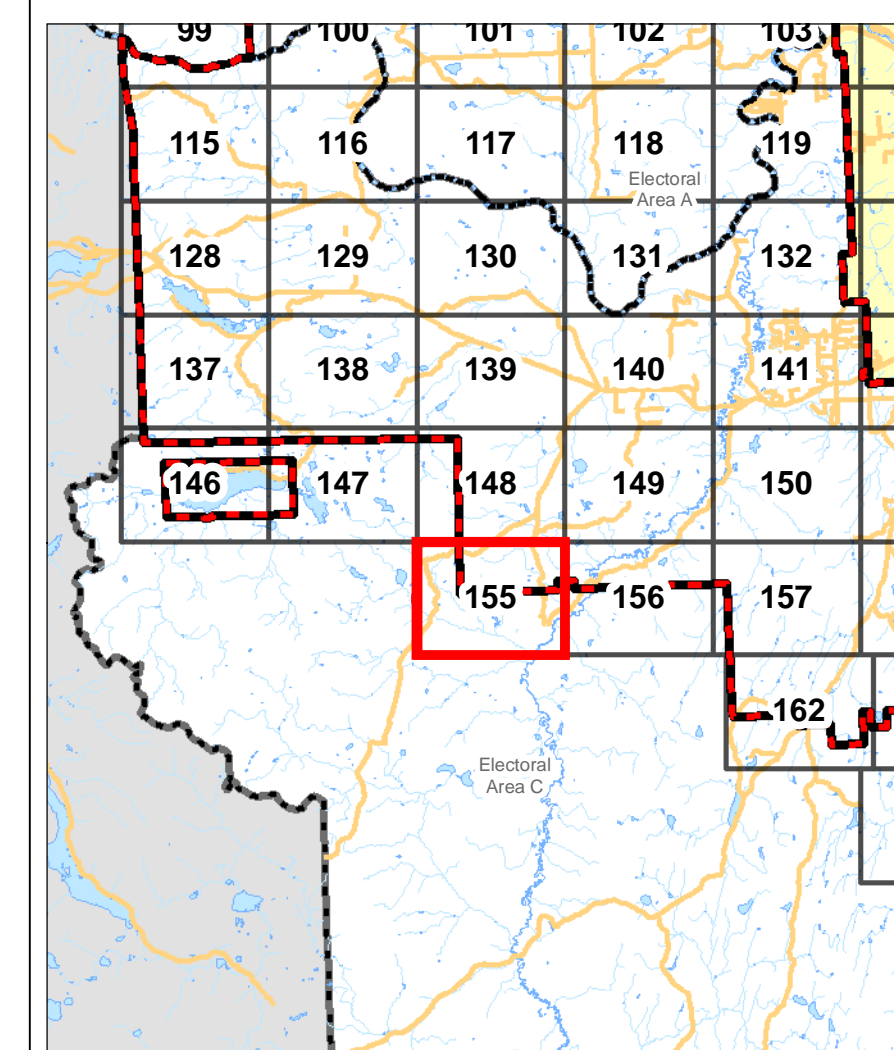


Warning: This map is a composite of data from many sources. While all reasonable efforts are made to ensure the accuracy and currency of this map, the Regional District makes no warranties regarding its suitability for a particular purpose nor for the validity of the base data from which it was compiled. Reliance on this information without verification from original records is done at the user's own risk.

Print Date: 8/22/2019

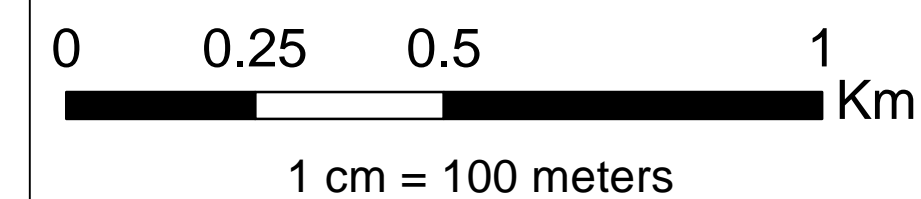



Bylaw No.	Amendment Date

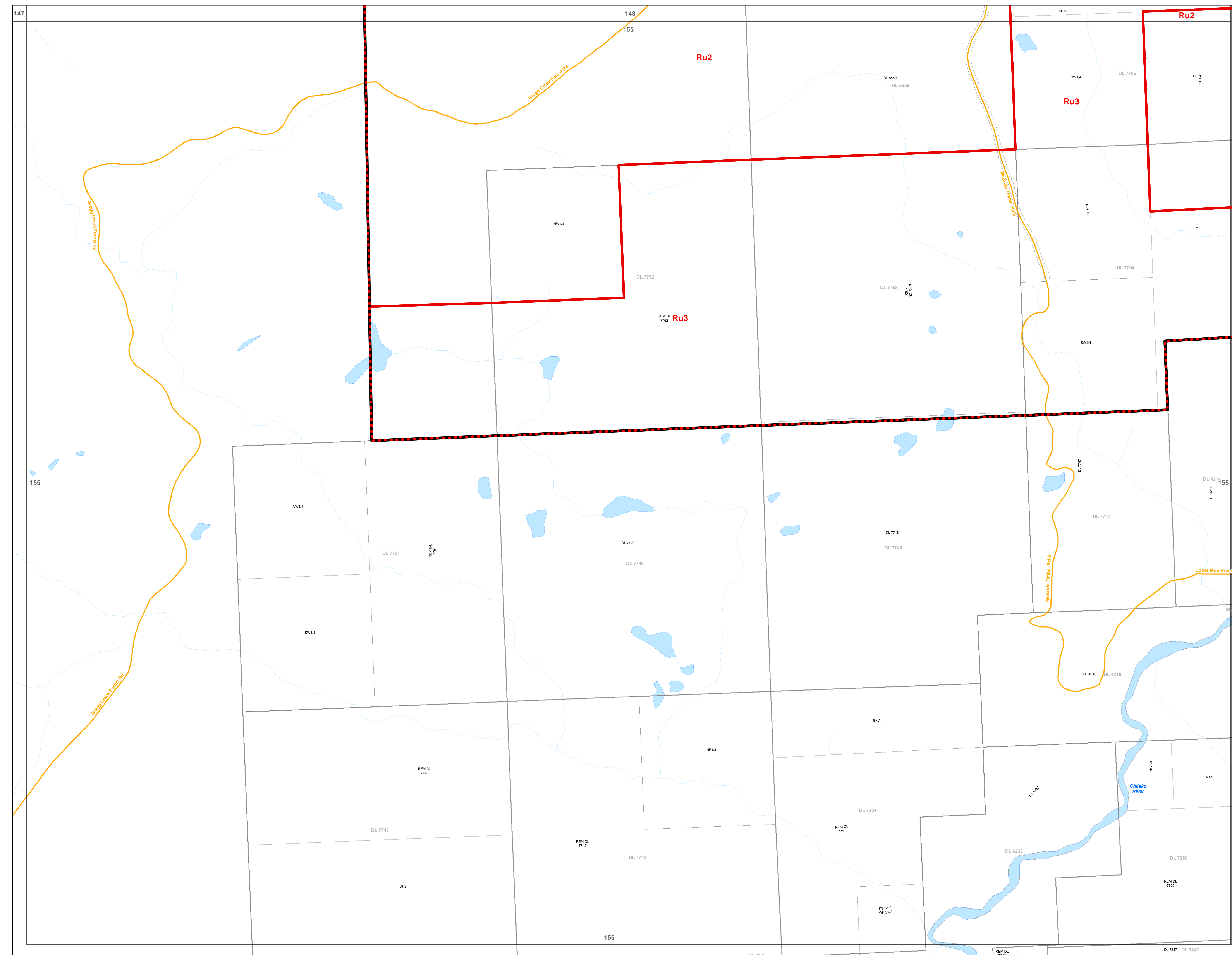


Legend

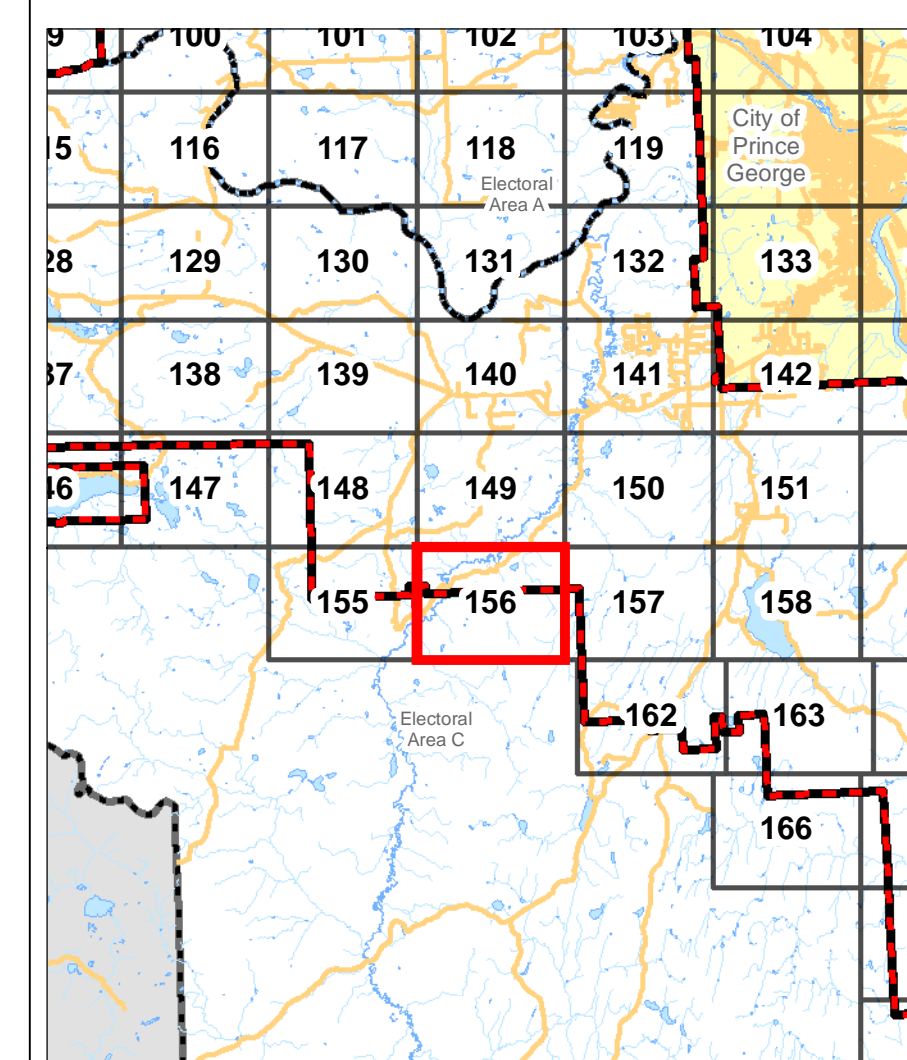
- Zoning Grid
- Zoning Boundary
- Zoning Designations
- Roads
- Parcels
- Subdivisions
- District Lots
- Rivers & Streams
- Electoral Areas
- Waterbodies
- Municipality
- Outside of Regional District



Warning: This map is a composite of data from many sources. While all reasonable efforts are made to ensure the accuracy and currency of this map, the Regional District makes no warranties regarding its suitability for a particular purpose nor for the validity of the base data from which it was compiled. Reliance on this information without verification from original records is done at the user's own risk.

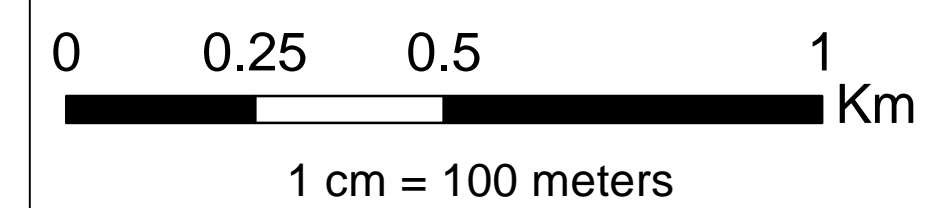



Bylaw No.	Amendment Date

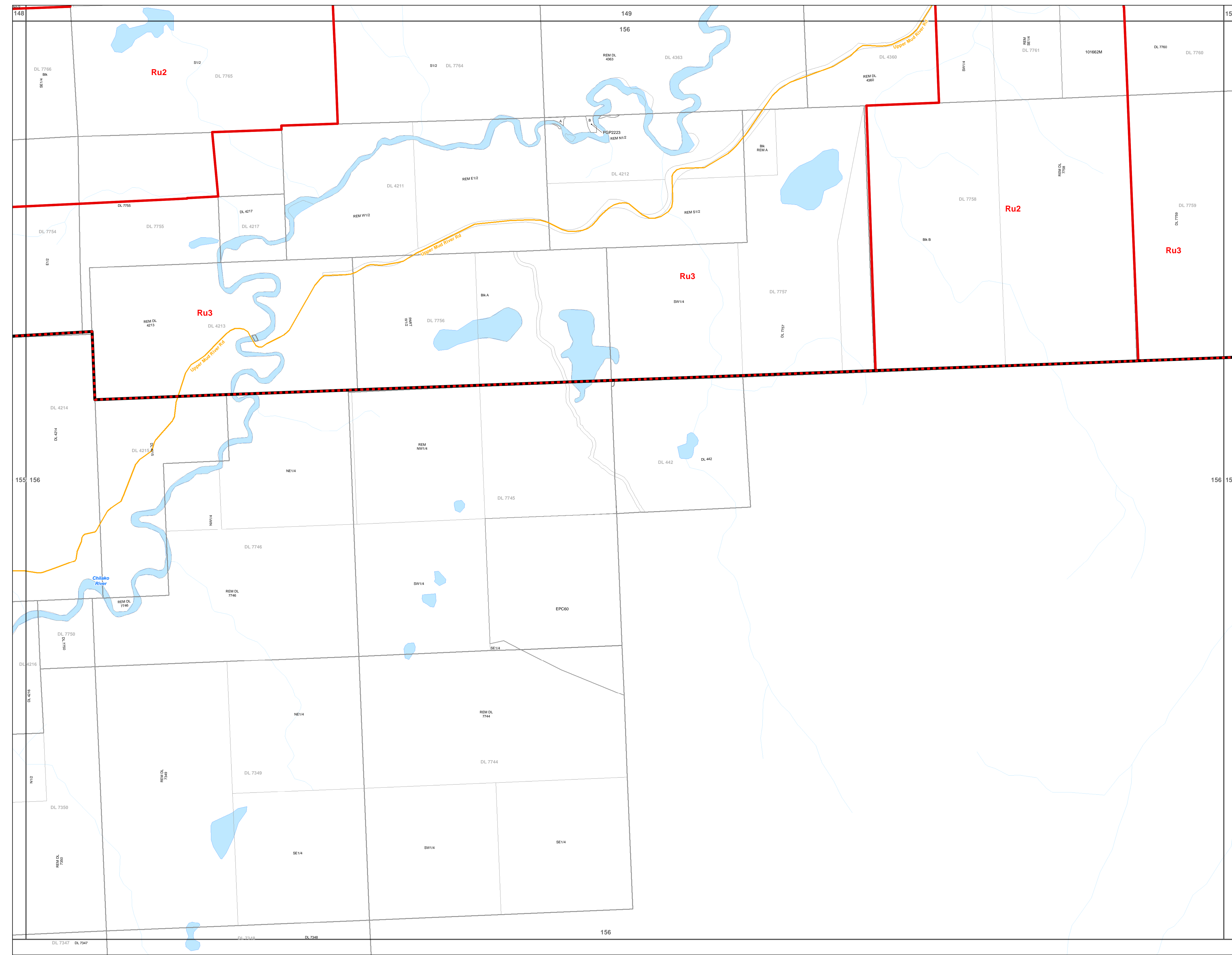


Legend

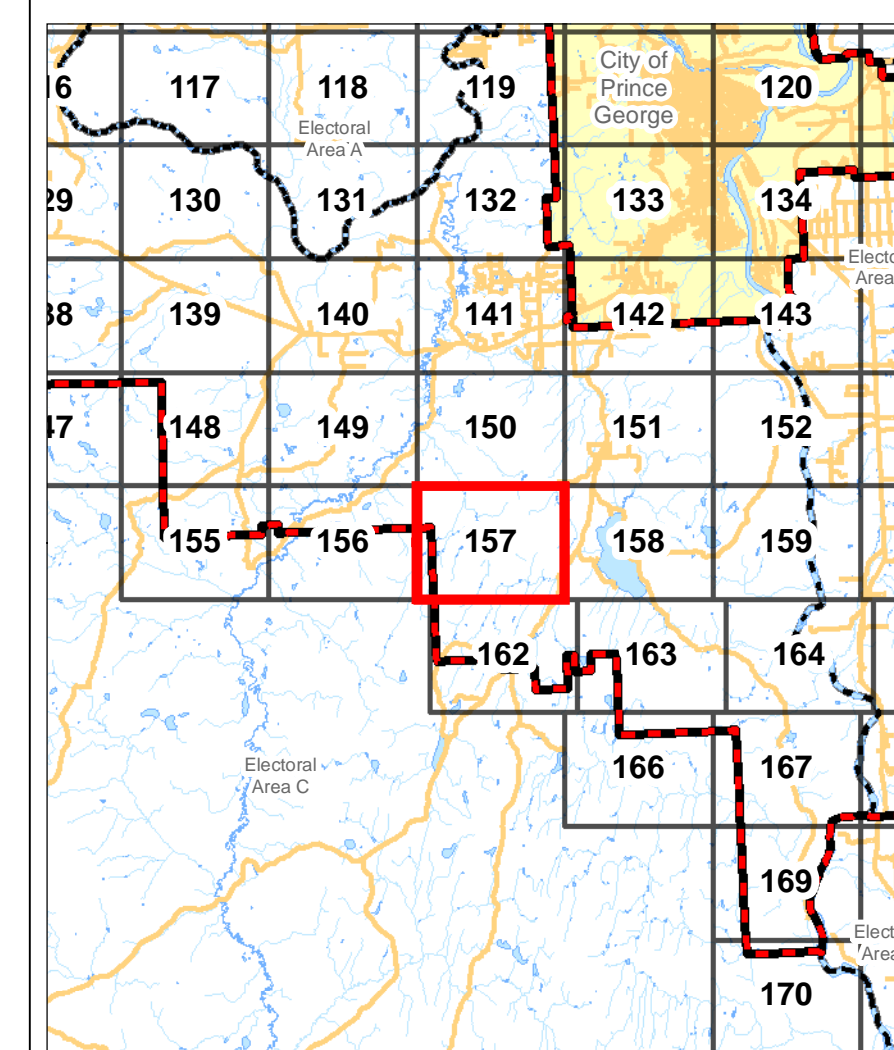
- Zoning Grid
- Zoning Boundary
- Zoning Designations
- Roads
- Parcels
- Subdivisions
- District Lots
- Rivers & Streams
- Electoral Areas
- Waterbodies
- Municipality
- Outside of Regional District




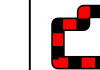



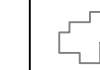






Warning: This map is a composite of data from many sources. While all reasonable efforts are made to ensure the accuracy and currency of this map, the Regional District makes no warranties regarding its suitability for a particular purpose nor for the validity of the base data from which it was compiled. Reliance on this information without verification from original records is done at the user's own risk.

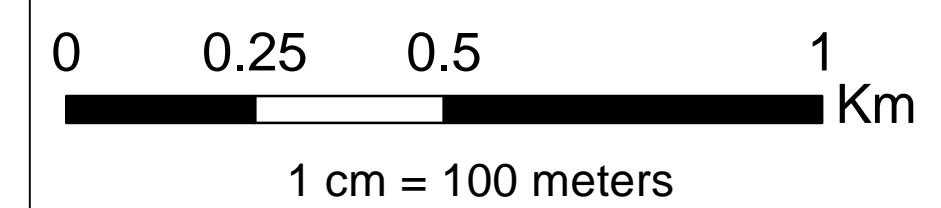



Bylaw No.	Amendment Date

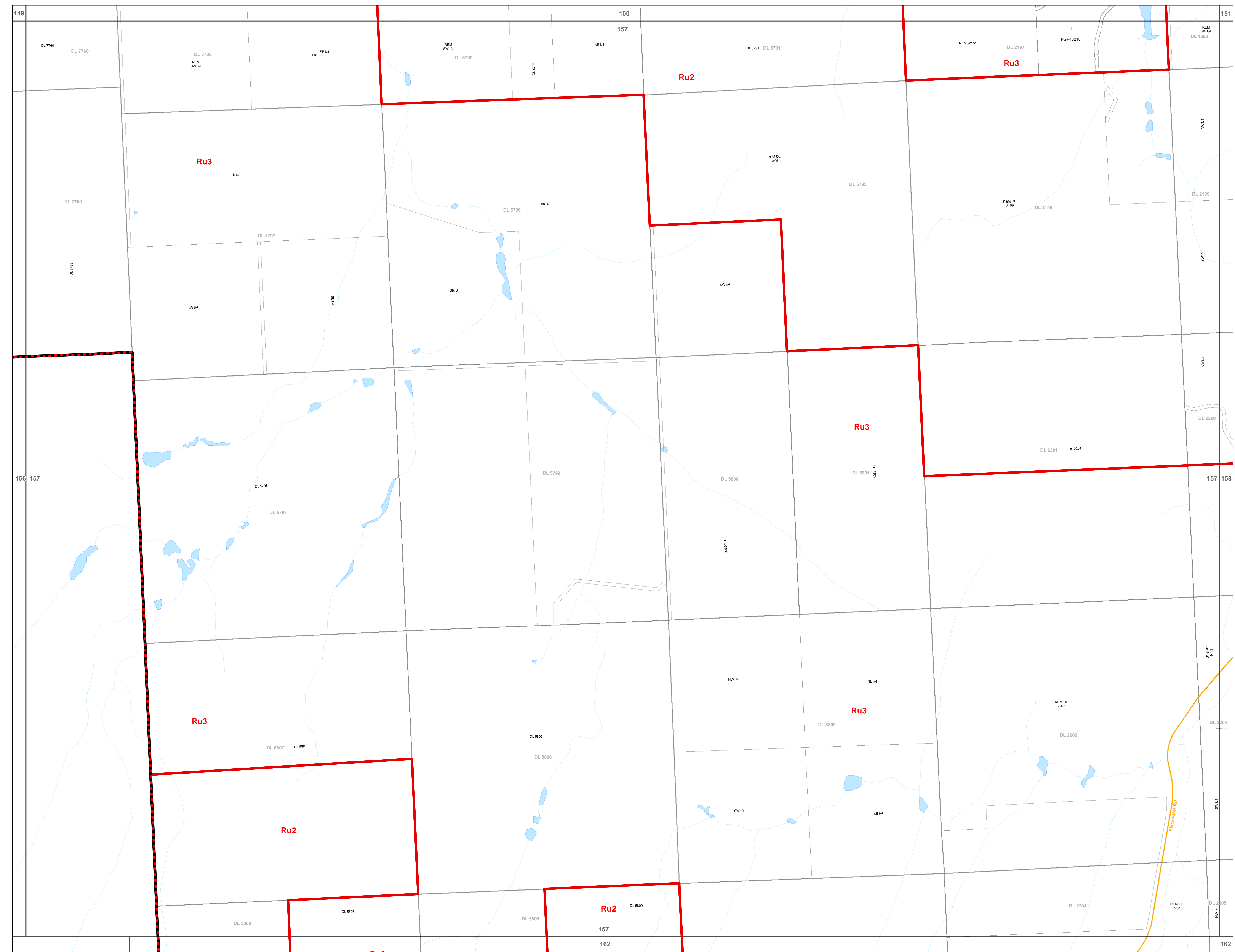


Legend

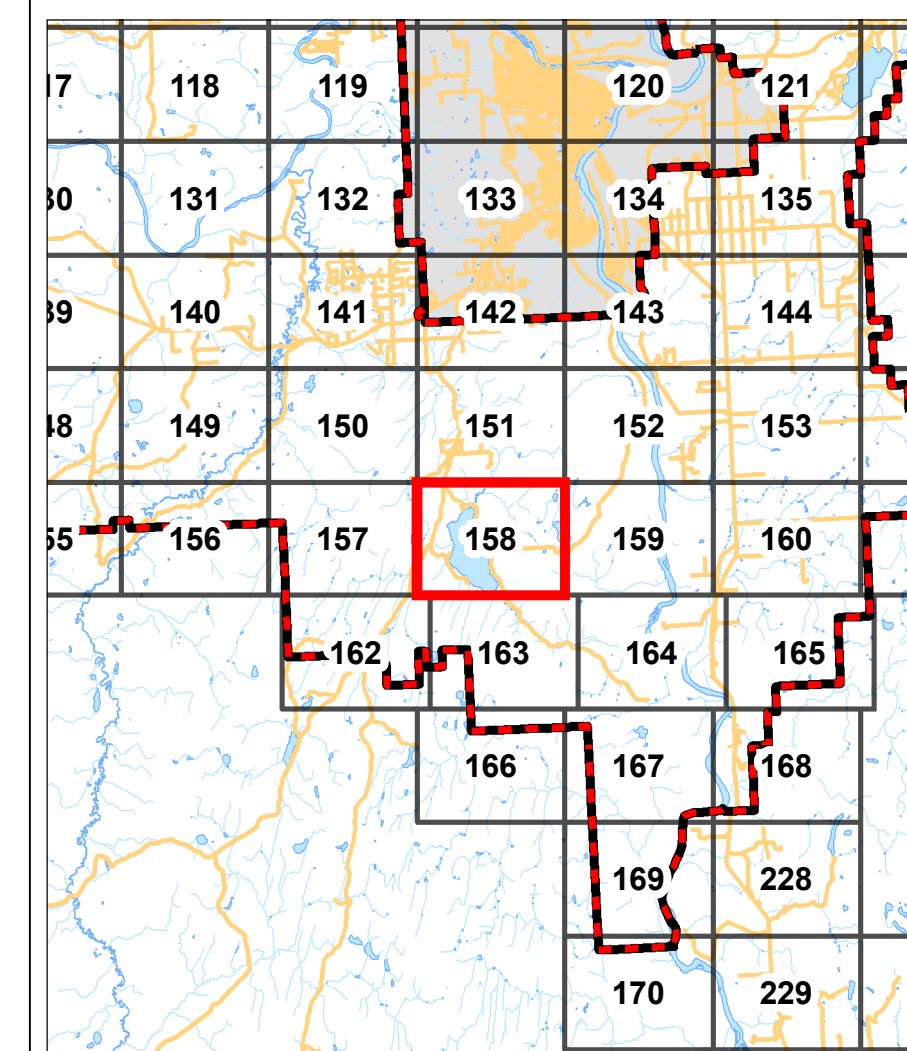
-  Zoning Grid
-  Zoning Boundary
-  Zoning Designations
-  Roads
-  Parcels
-  Subdivisions
-  District Lots
-  Rivers & Streams
-  Electoral Areas
-  Waterbodies
-  Municipality
-  Outside of Regional District



Warning: This map is a composite of data from many sources. While all reasonable efforts are made to ensure the accuracy and currency of this map, the Regional District makes no warranties regarding its suitability for a particular purpose nor for the validity of the base data from which it was compiled. Reliance on this information without verification from original records is done at the user's own risk.

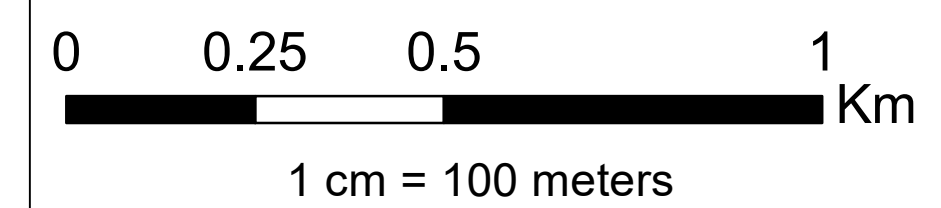



Bylaw No.	Amendment Date
3020	2016-12-15
3129	2019-06-20
3230	2021-08-19
3238	2022-04-21

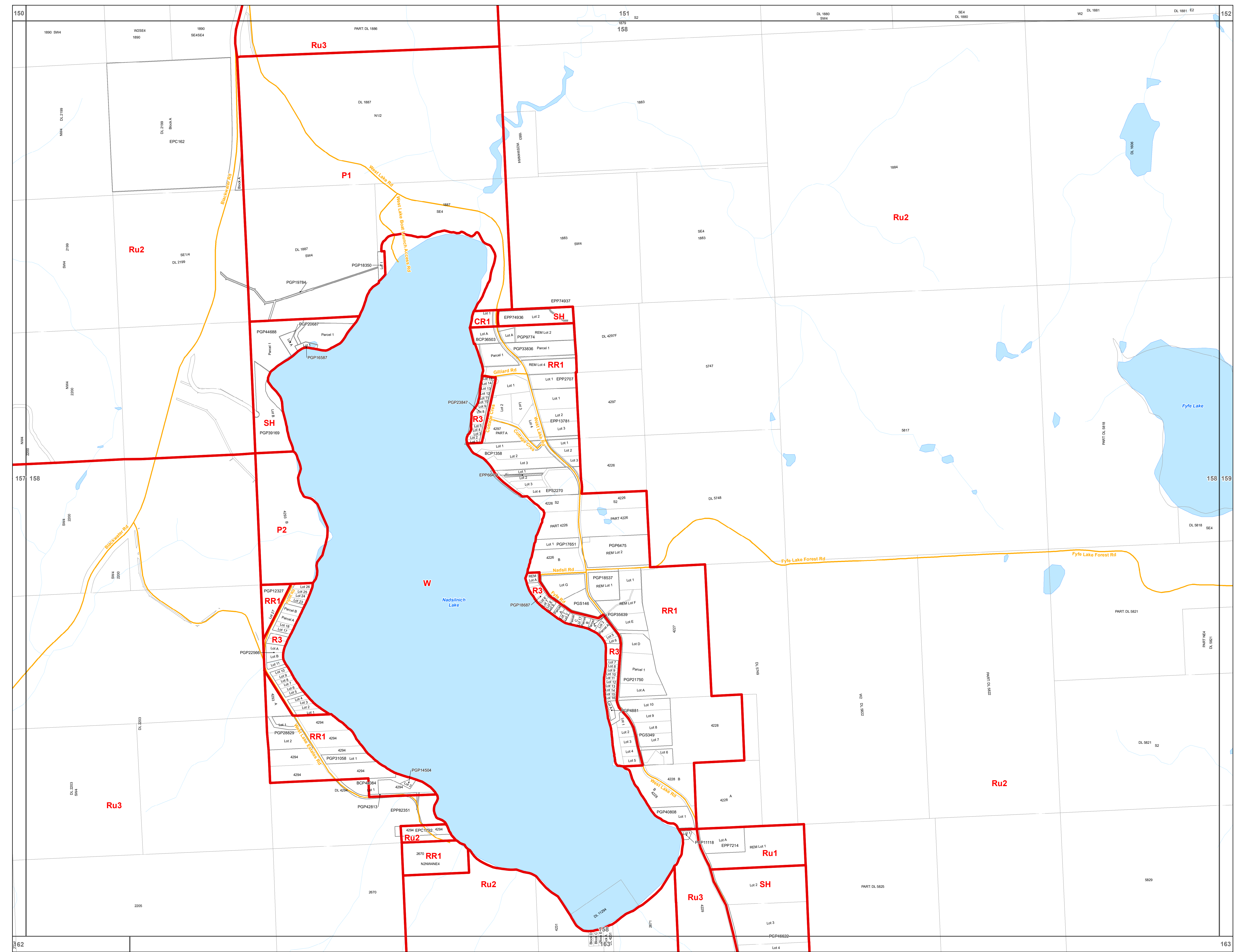


Legend

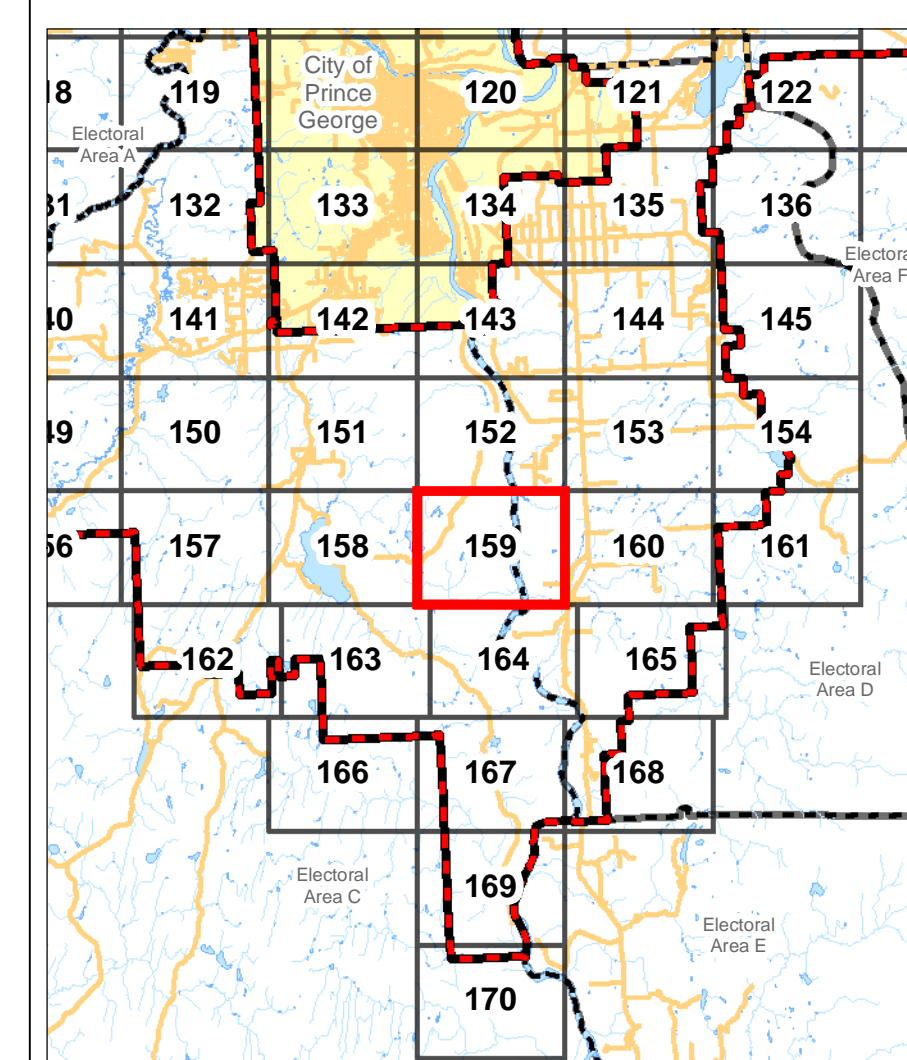
- Zoning Grid
- Zoning Boundary
- Zoning Designations
- Roads
- Parcels
- Subdivisions
- District Lots
- Rivers & Streams
- Electoral Areas
- Waterbodies
- Municipality
- Outside of Regional District















Warning: This map is a composite of data from many sources. While all reasonable efforts are made to ensure the accuracy and currency of this map, the Regional District makes no warranties regarding its suitability for a particular purpose nor for the validity of the base data from which it was compiled. Reliance on this information without verification from original records is done at the user's own risk.

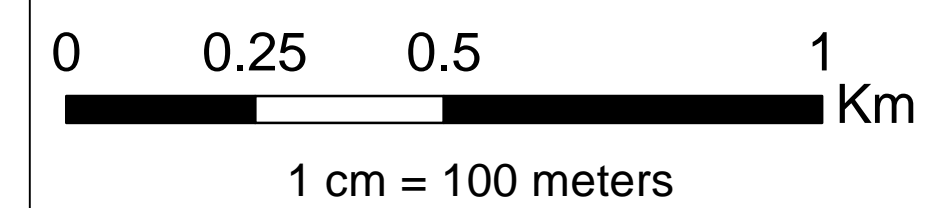



Bylaw No.	Amendment Date

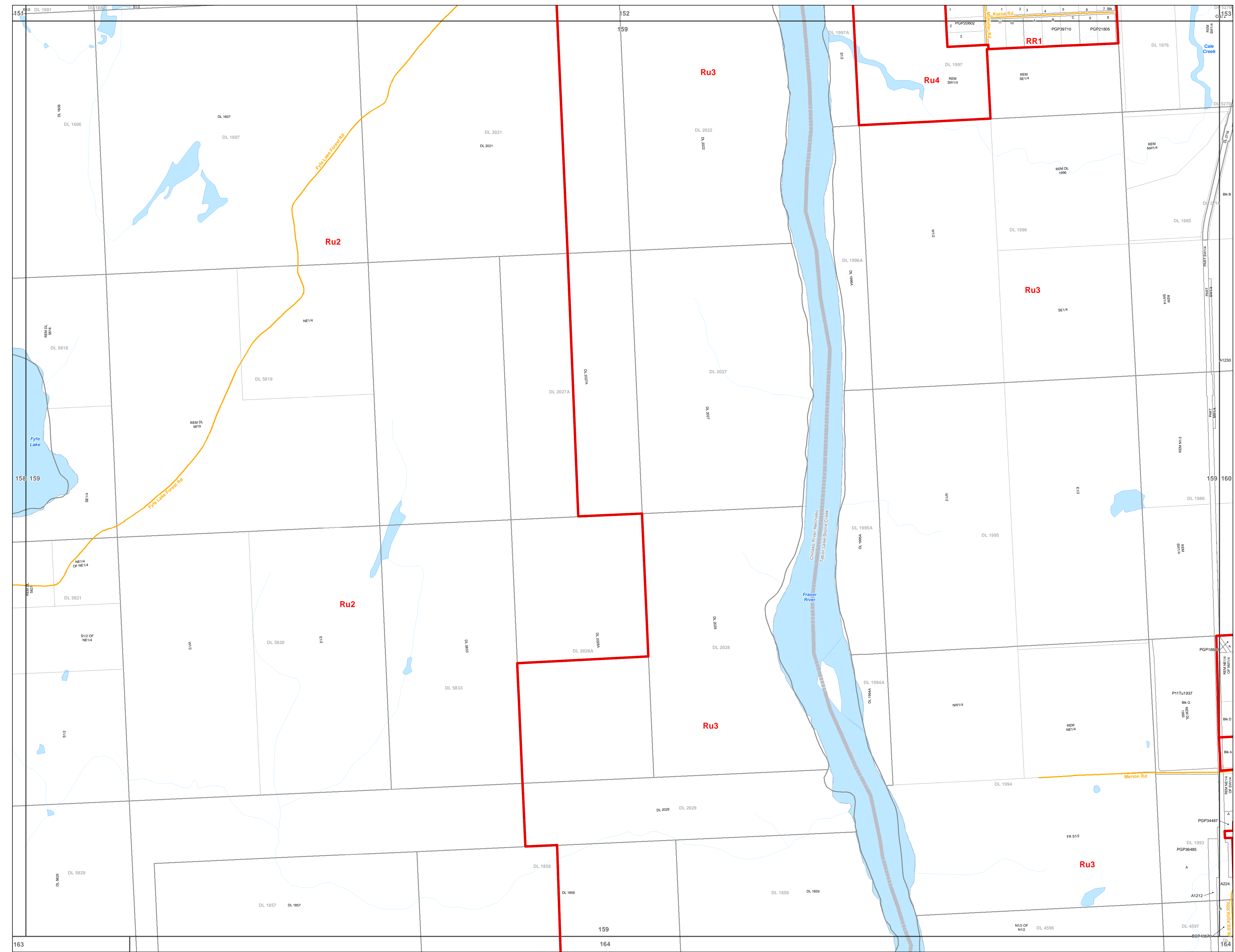


Legend

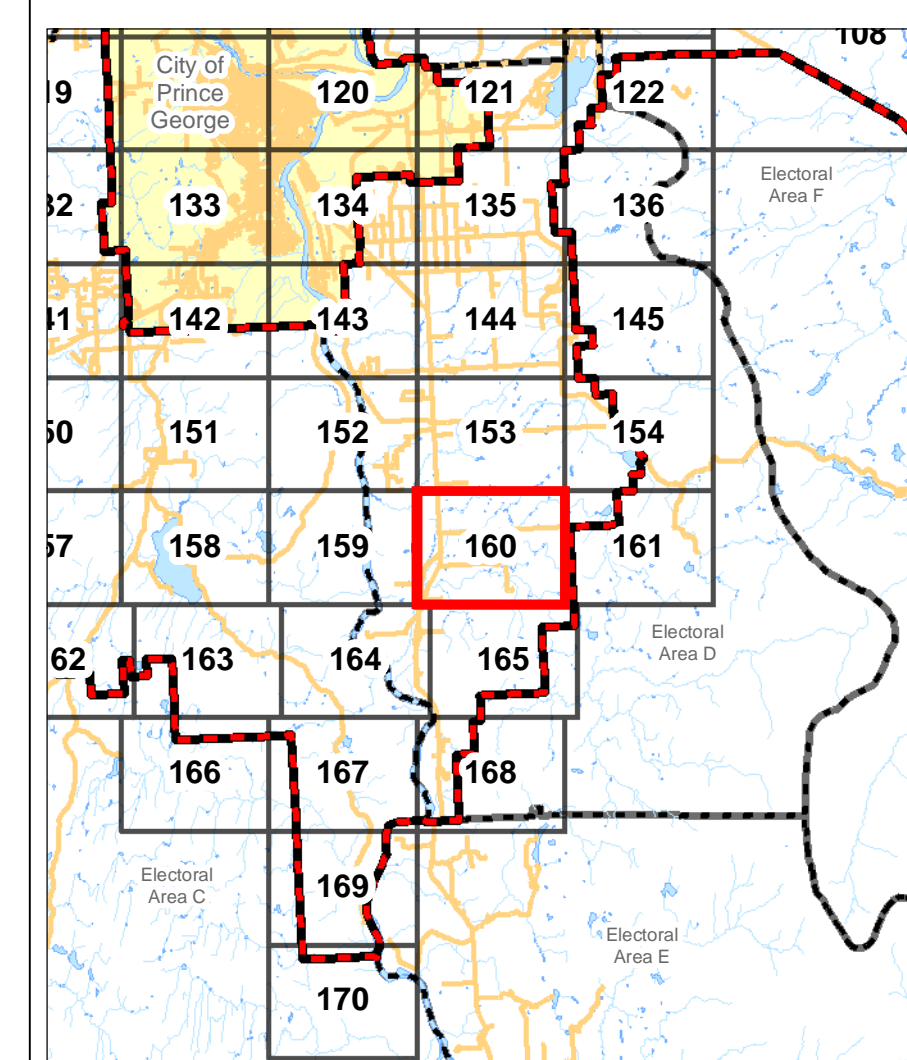
-  Zoning Grid
-  Zoning Boundary
-  Zoning Designations
-  Roads
-  Parcels
-  Subdivisions
-  District Lots
-  Rivers & Streams
-  Electoral Areas
-  Waterbodies
-  Municipality
-  Outside of Regional District



Warning: This map is a composite of data from many sources. While all reasonable efforts are made to ensure the accuracy and currency of this map, the Regional District makes no warranties regarding its suitability for a particular purpose nor for the validity of the base data from which it was compiled. Reliance on this information without verification from original records is done at the user's own risk.

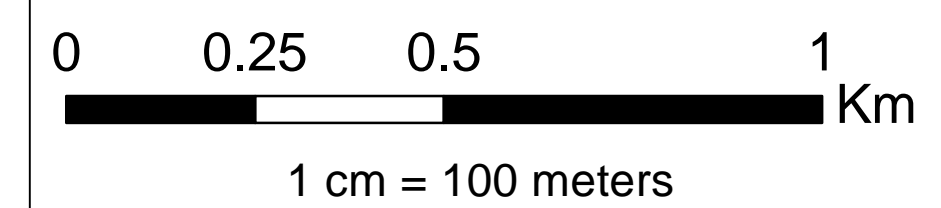



Bylaw No.	Amendment Date



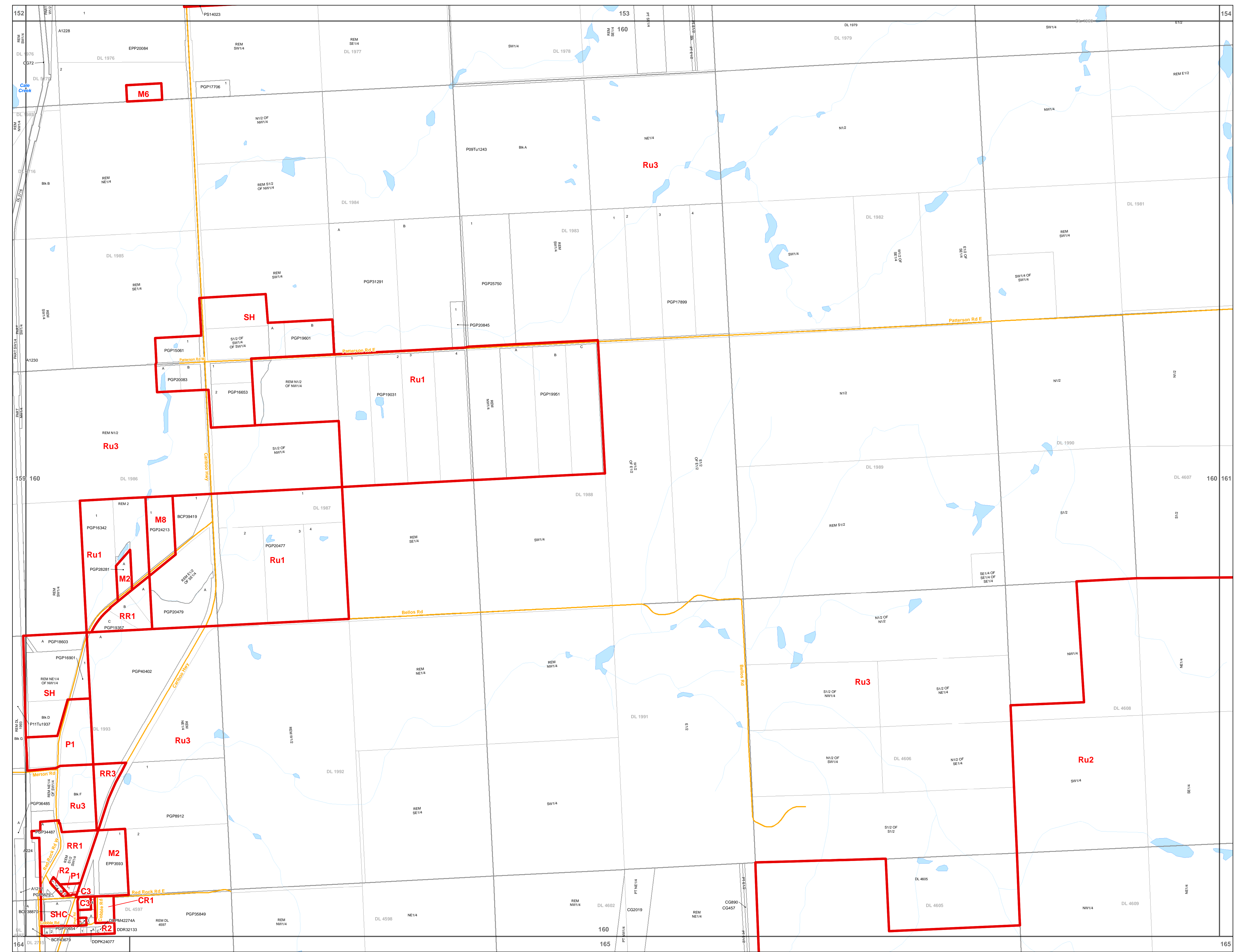
Legend

- Zoning Grid
- Zoning Boundary
- Zoning Designations
- Roads
- Parcels
- Subdivisions
- District Lots
- Rivers & Streams
- Electoral Areas
- Waterbodies
- Municipality
- Outside of Regional District

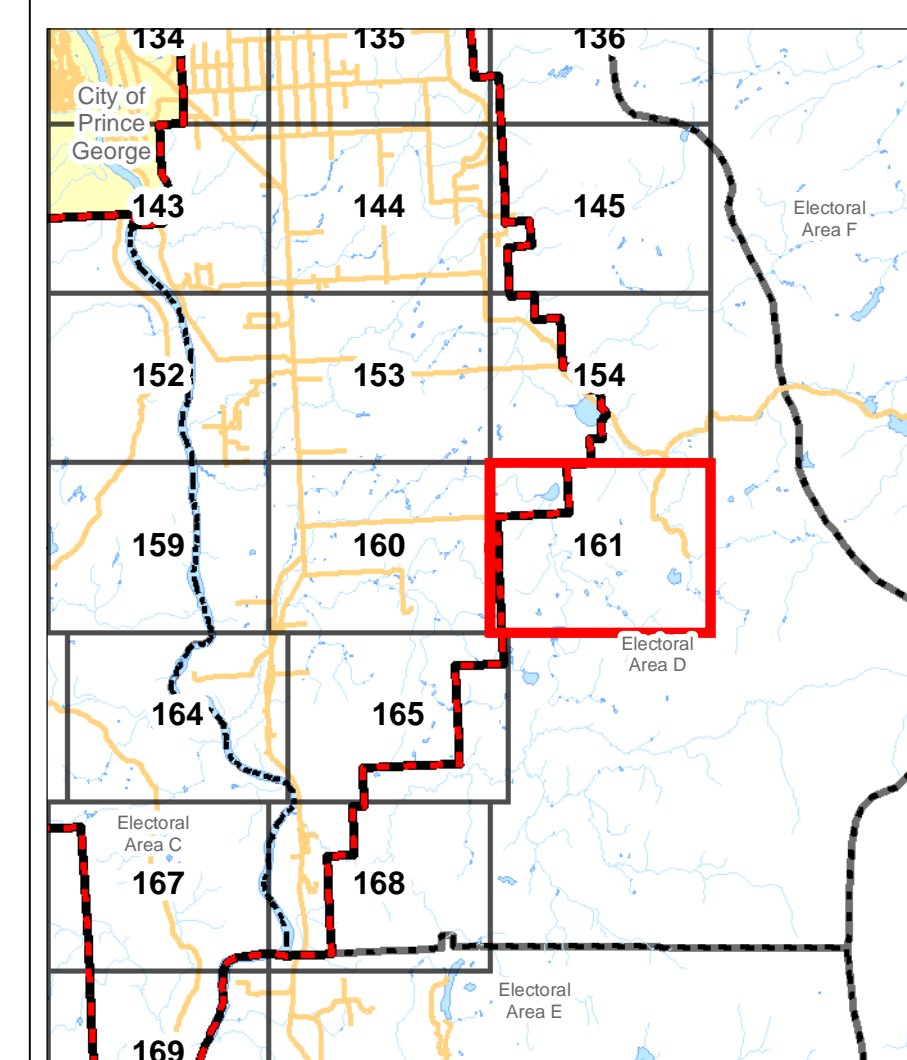


1 cm = 100 meters













Warning: This map is a composite of data from many sources. While all reasonable efforts are made to ensure the accuracy and currency of this map, the Regional District makes no warranties regarding its suitability for a particular purpose nor for the validity of the base data from which it was compiled. Reliance on this information without verification from original records is done at the user's own risk.

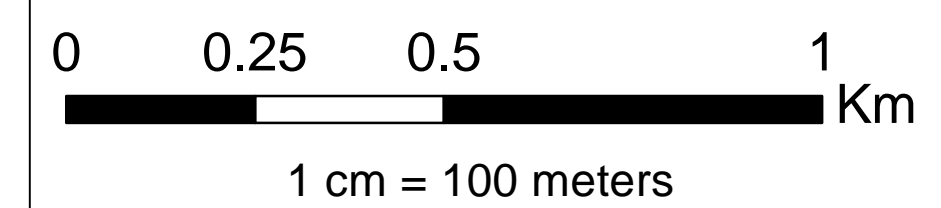



Bylaw No.	Amendment Date

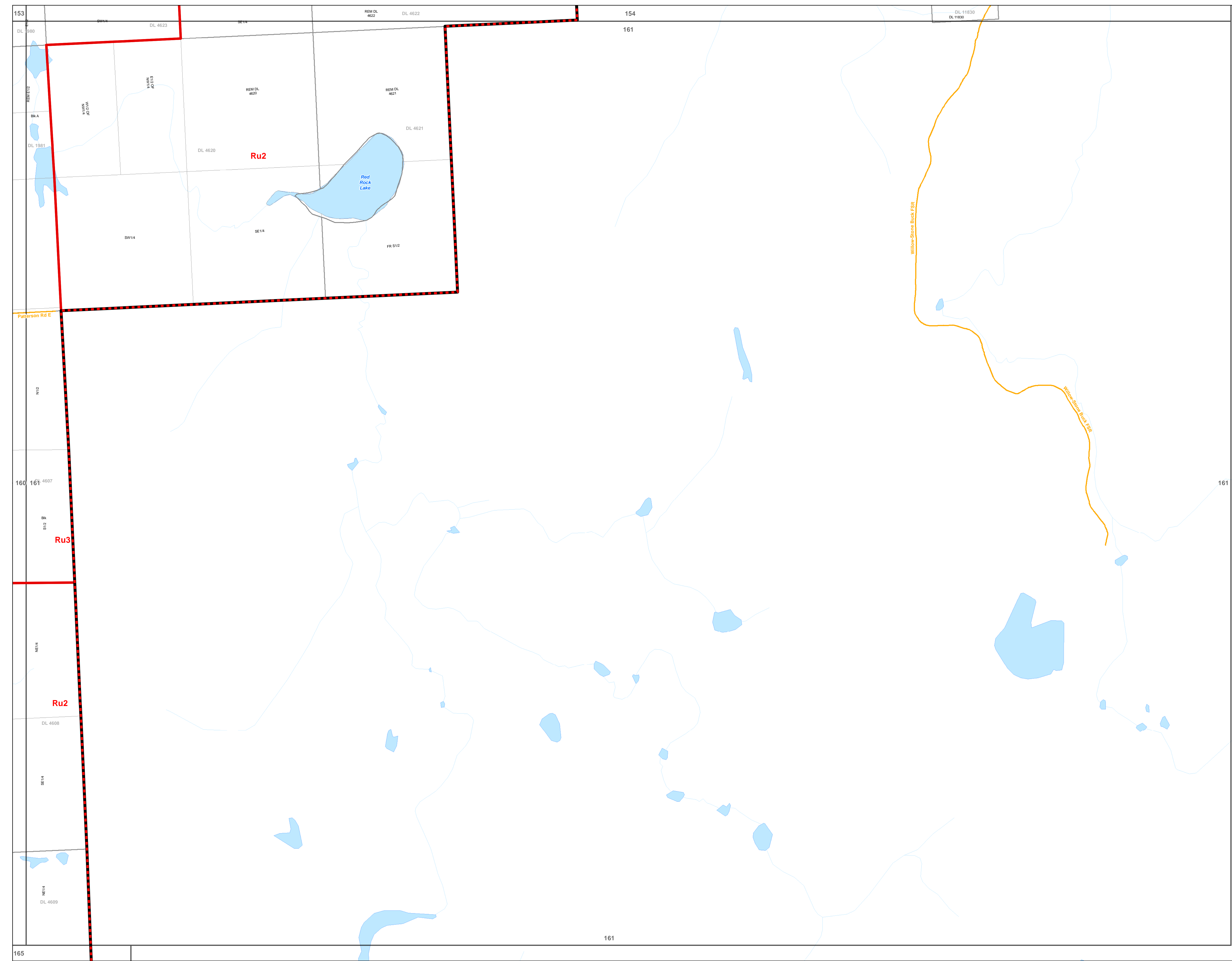


Legend

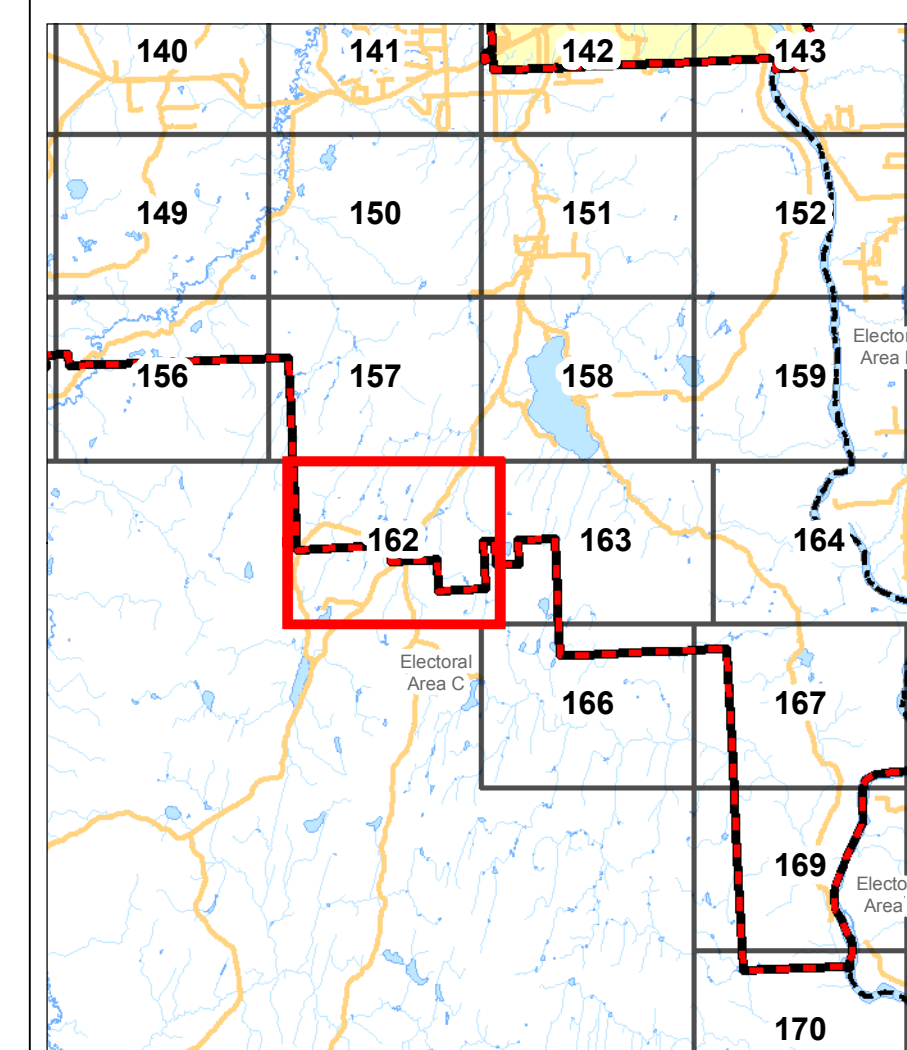
-  Zoning Grid
-  Zoning Boundary
-  Zoning Designations
-  Roads
-  Parcels
-  Subdivisions
-  District Lots
-  Rivers & Streams
-  Electoral Areas
-  Waterbodies
-  Municipality
-  Outside of Regional District



Warning: This map is a composite of data from many sources. While all reasonable efforts are made to ensure the accuracy and currency of this map, the Regional District makes no warranties regarding its suitability for a particular purpose nor for the validity of the base data from which it was compiled. Reliance on this information without verification from original records is done at the user's own risk.

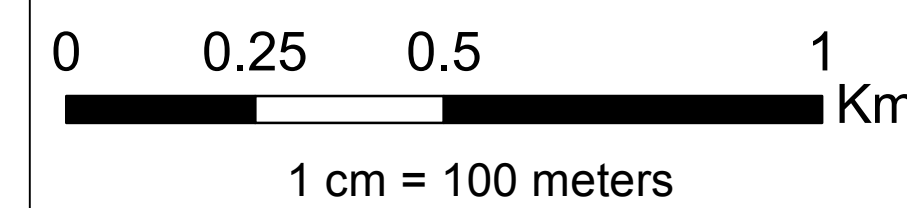



Bylaw No.	Amendment Date
2756	8/18/2016

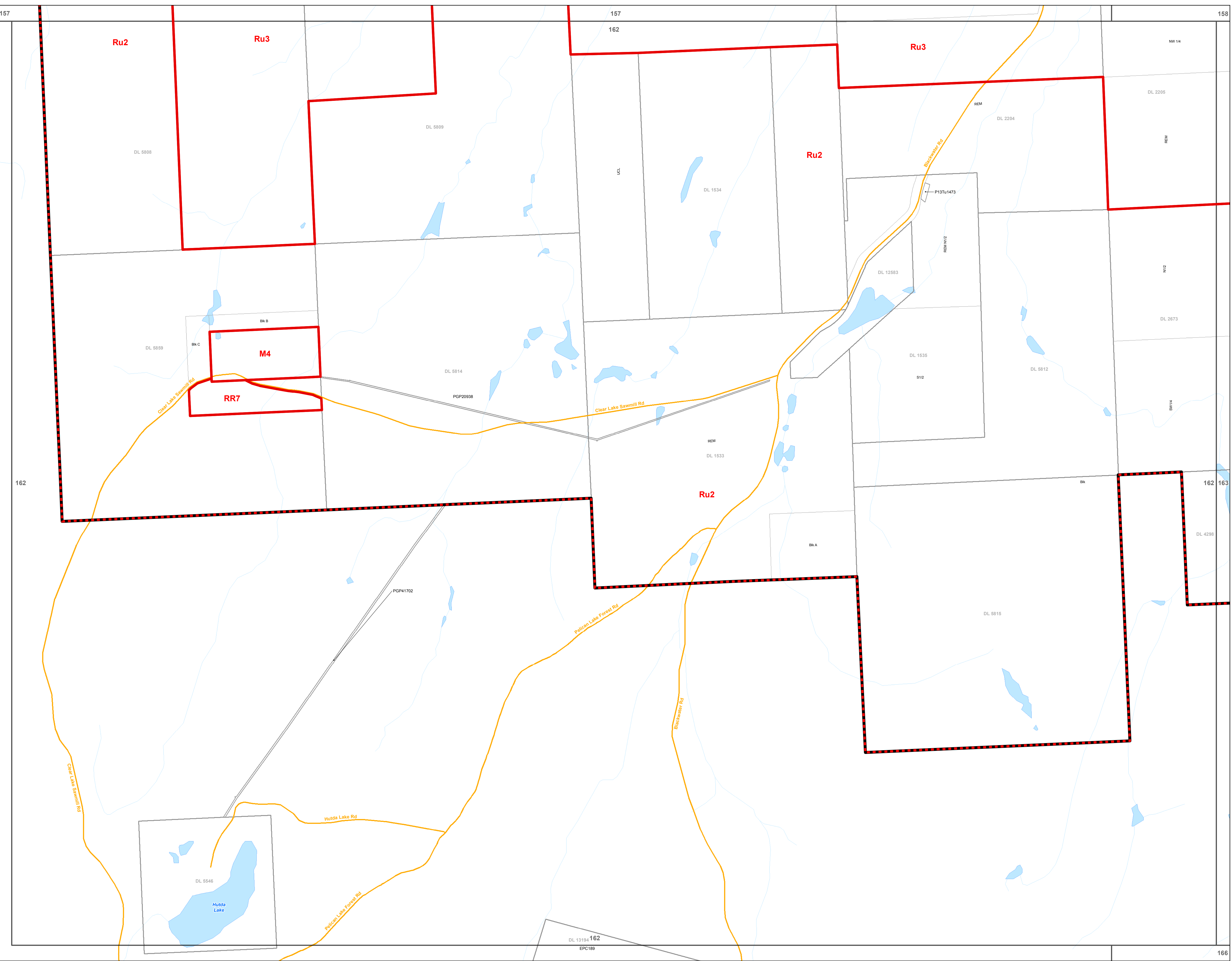


Legend

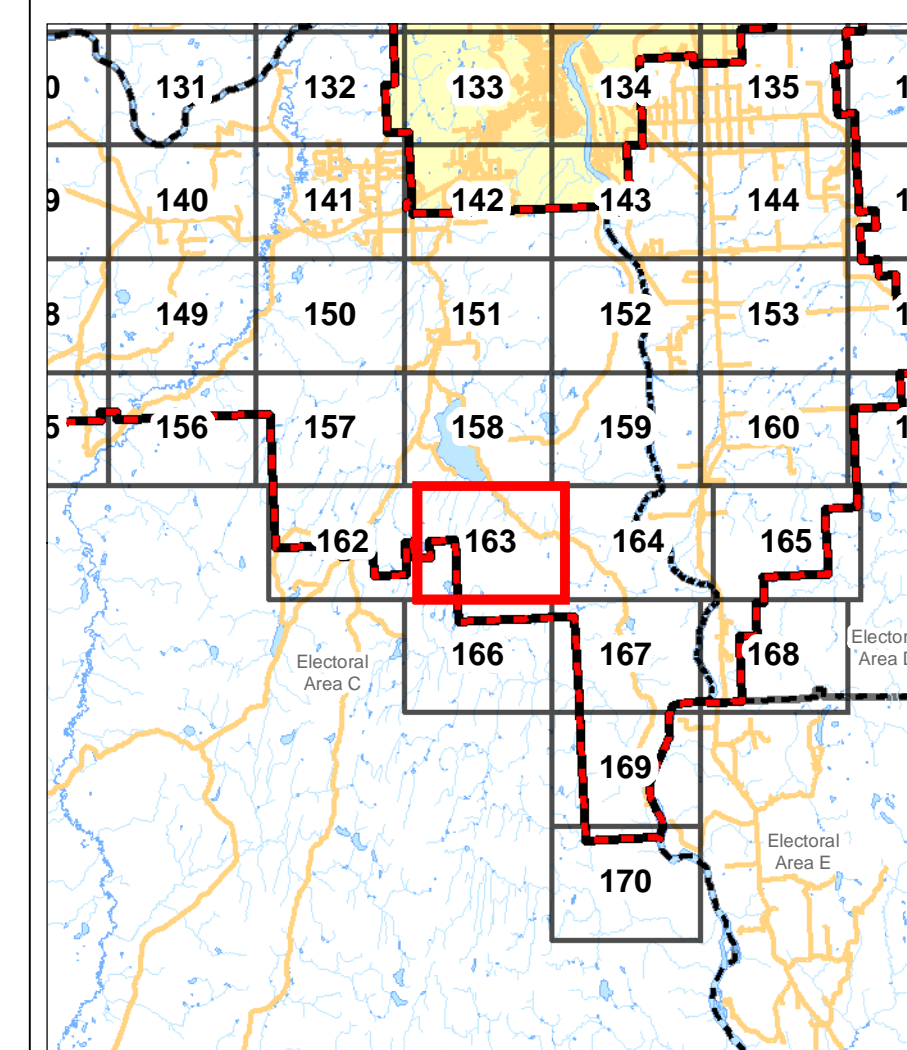
- Zoning Grid
- Zoning Boundary
- Zoning Designations
- Roads
- Parcels
- Subdivisions
- District Lots
- Rivers & Streams
- Electoral Areas
- Waterbodies
- Municipality
- Outside of Regional District



Warning: This map is a composite of data from many sources. While all reasonable efforts are made to ensure the accuracy and currency of this map, the Regional District makes no warranties regarding its suitability for a particular purpose nor for the validity of the base data from which it was compiled. Reliance on this information without verification from original records is done at the user's own risk.

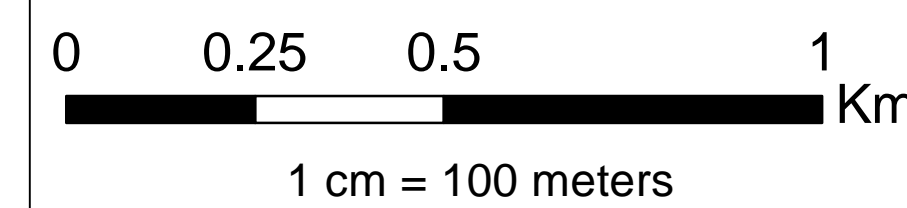



Bylaw No.	Amendment Date

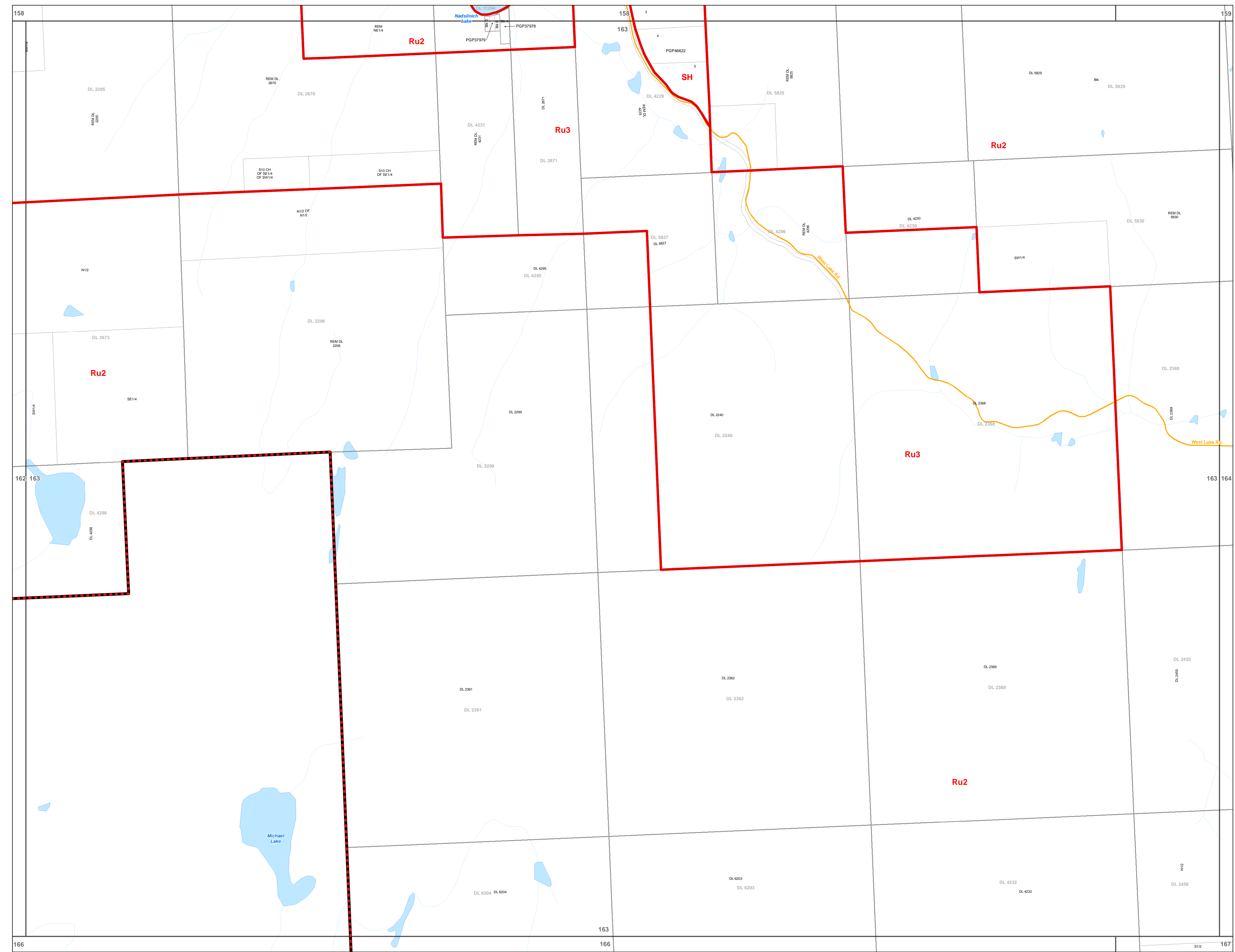


Legend

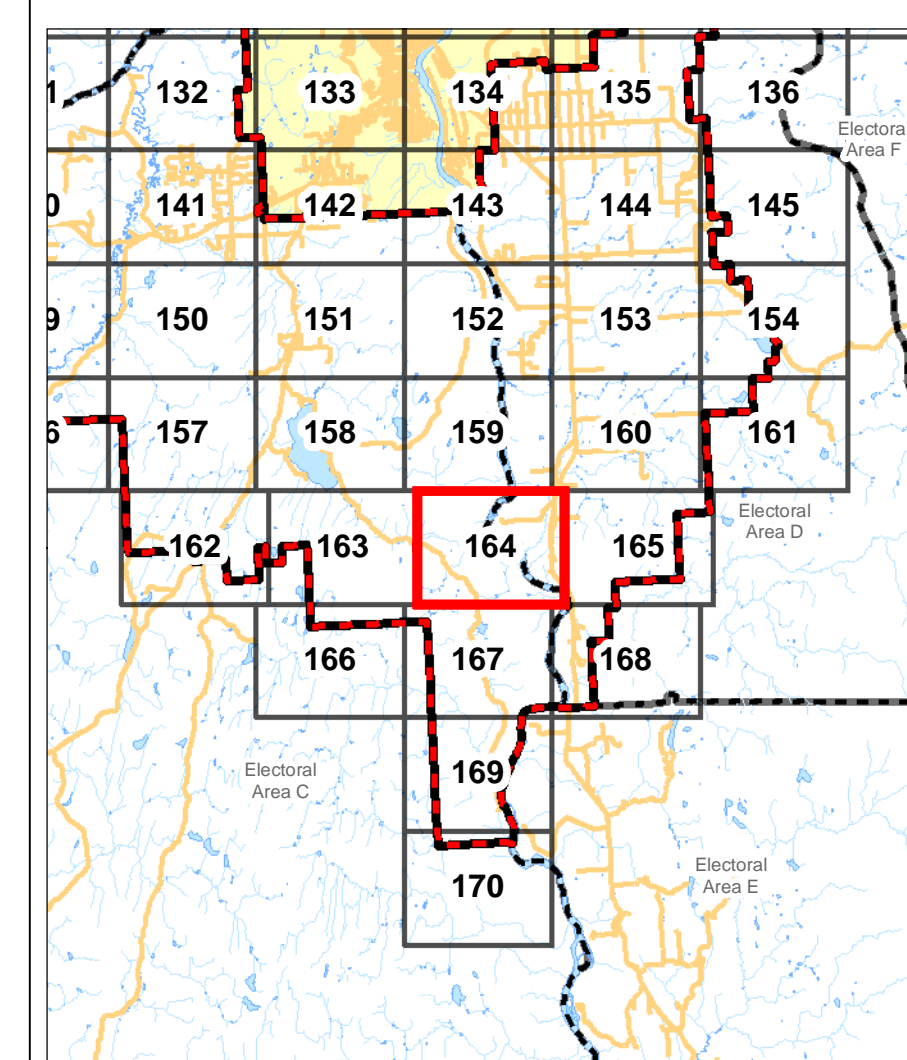
- Zoning Grid
- Zoning Boundary
- Zoning Designations
- Roads
- Parcels
- Subdivisions
- District Lots
- Rivers & Streams
- Electoral Areas
- Waterbodies
- Municipality
- Outside of Regional District




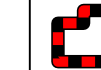



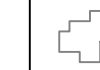






Warning: This map is a composite of data from many sources. While all reasonable efforts are made to ensure the accuracy and currency of this map, the Regional District makes no warranties regarding its suitability for a particular purpose nor for the validity of the base data from which it was compiled. Reliance on this information without verification from original records is done at the user's own risk.

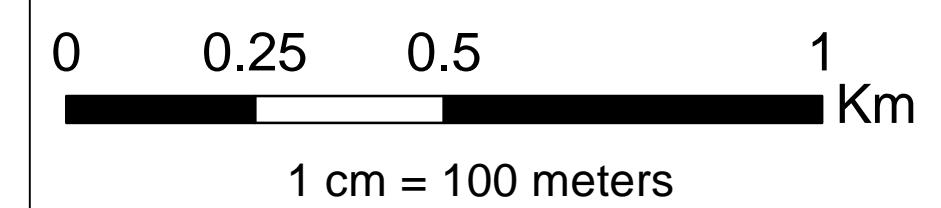



Bylaw No.	Amendment Date

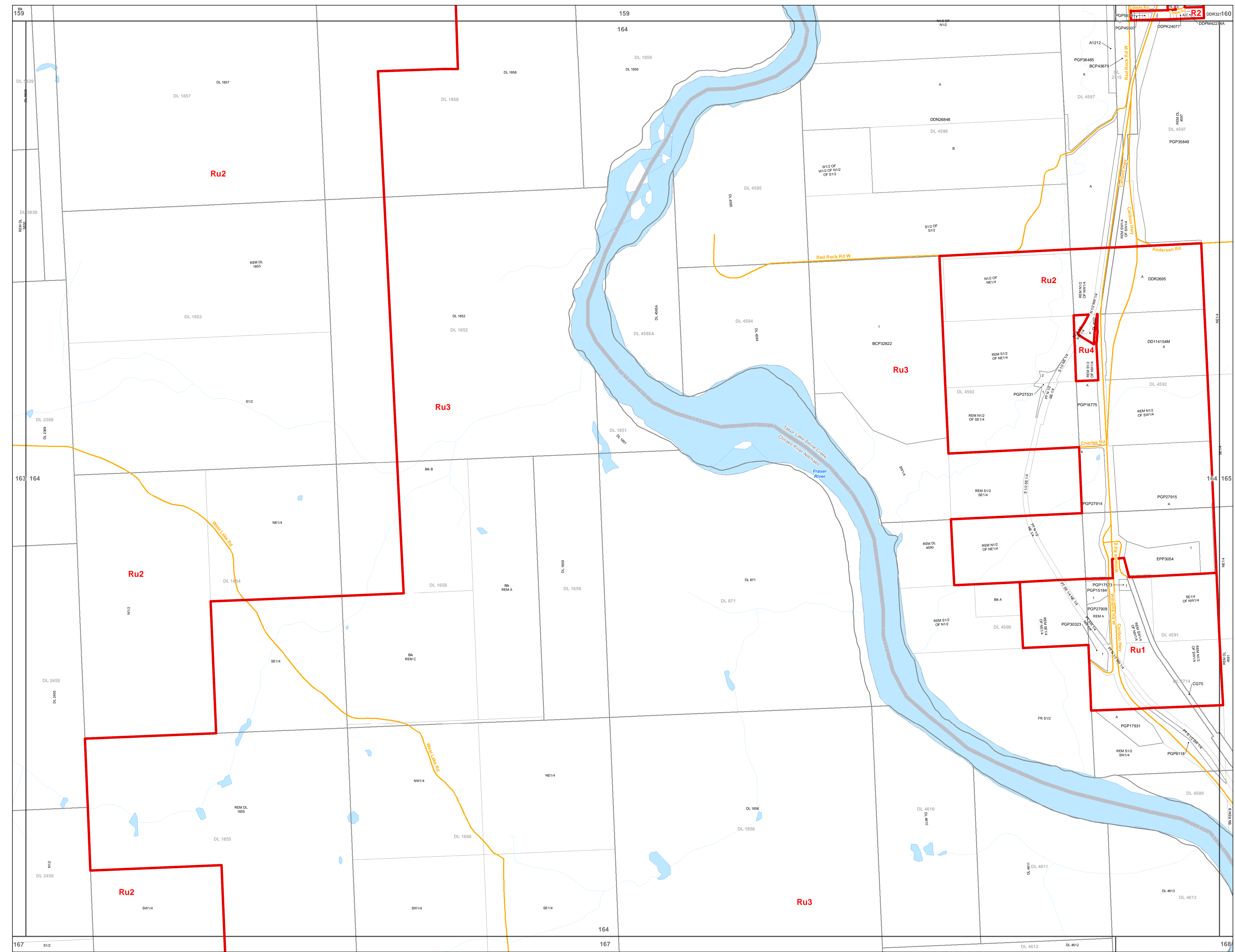


Legend

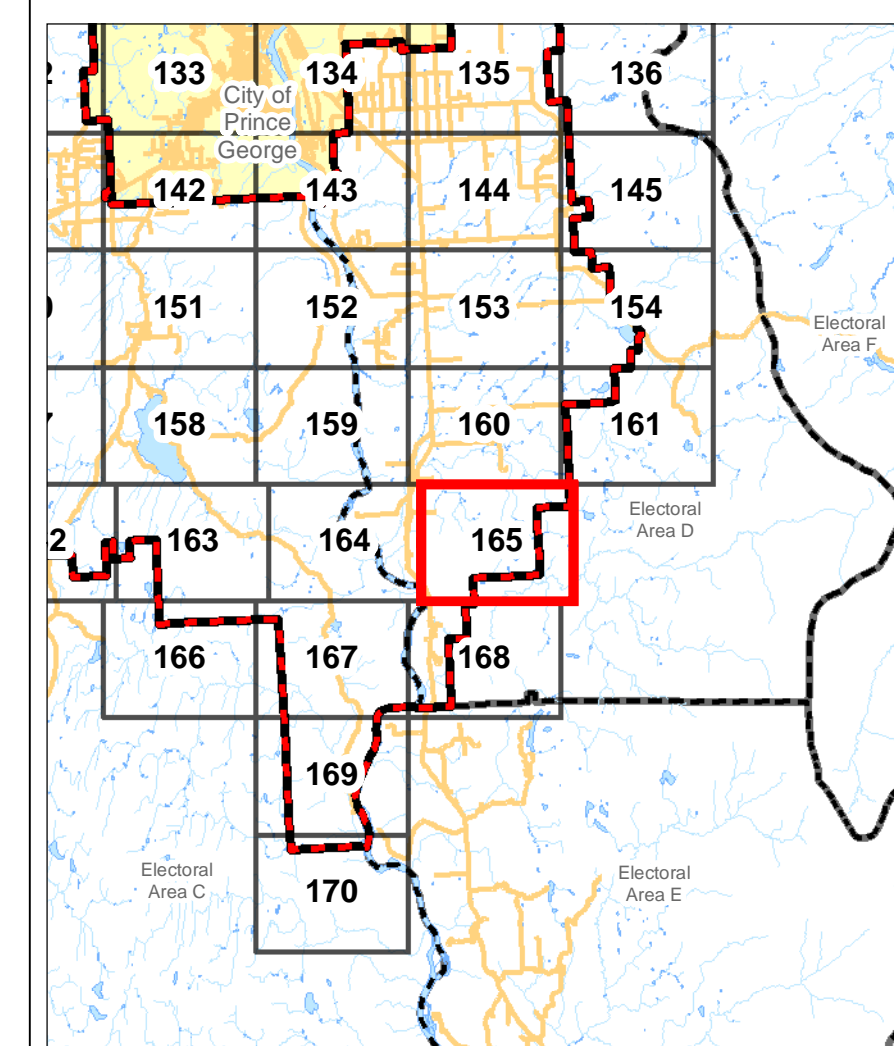
-  Zoning Grid
-  Zoning Boundary
-  Zoning Designations
-  Roads
-  Parcels
-  Subdivisions
-  District Lots
-  Rivers & Streams
-  Electoral Areas
-  Waterbodies
-  Municipality
-  Outside of Regional District



Warning: This map is a composite of data from many sources. While all reasonable efforts are made to ensure the accuracy and currency of this map, the Regional District makes no warranties regarding its suitability for a particular purpose nor for the validity of the base data from which it was compiled. Reliance on this information without verification from original records is done at the user's own risk.

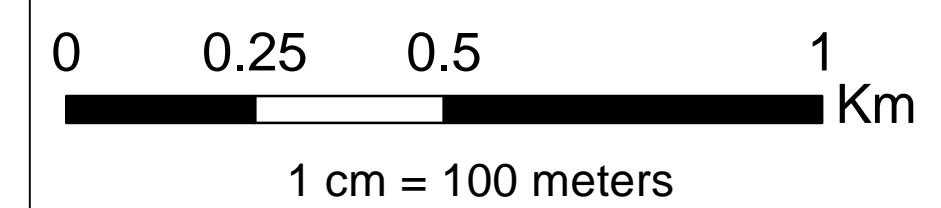



Bylaw No.	Amendment Date

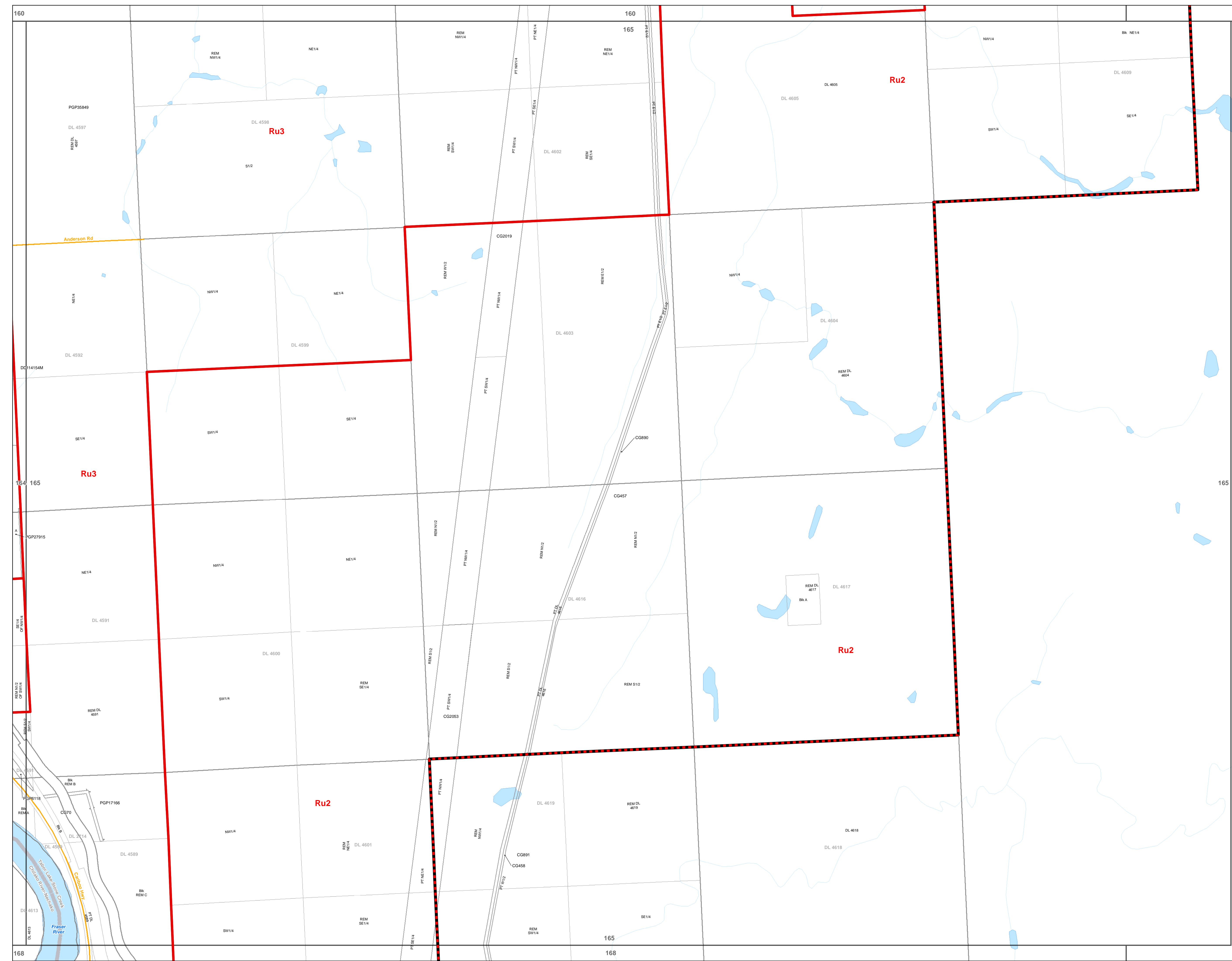


Legend

- Zoning Grid
- Zoning Boundary
- Zoning Designations
- Roads
- Parcels
- Subdivisions
- District Lots
- Rivers & Streams
- Electoral Areas
- Waterbodies
- Municipality
- Outside of Regional District



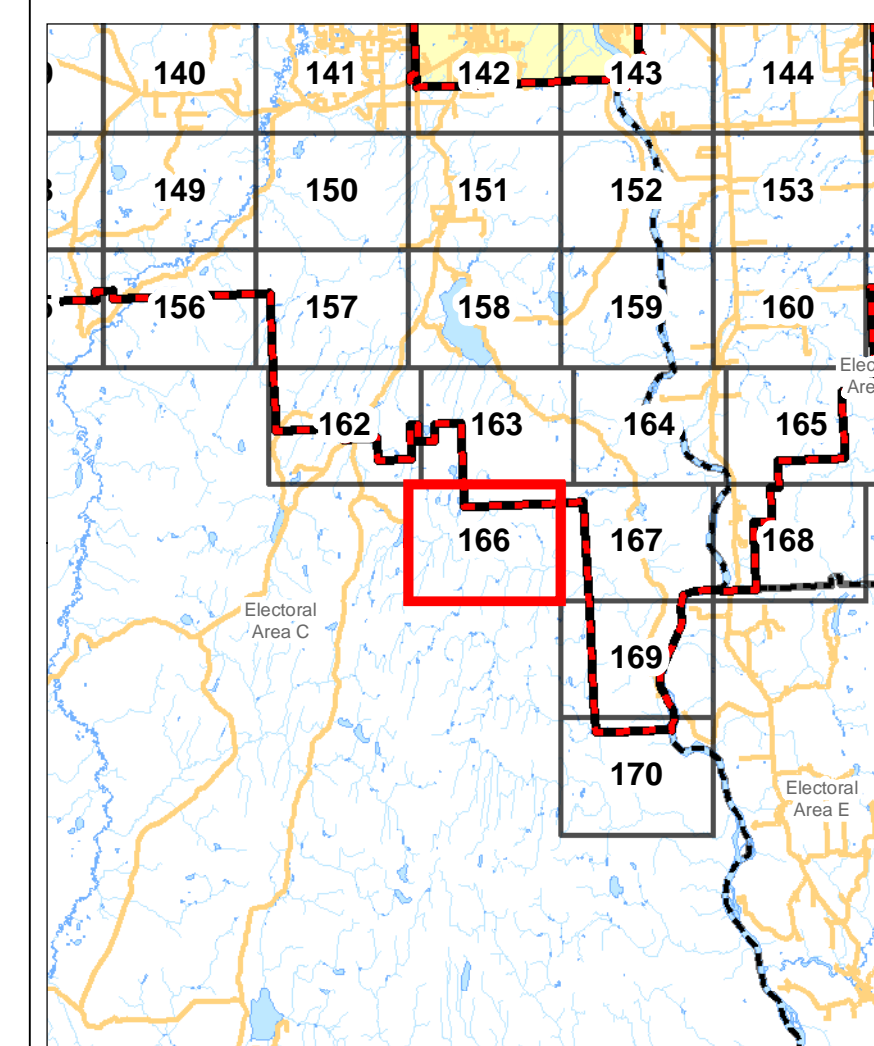
Warning: This map is a composite of data from many sources. While all reasonable efforts are made to ensure the accuracy and currency of this map, the Regional District makes no warranties regarding its suitability for a particular purpose nor for the validity of the base data from which it was compiled. Reliance on this information without verification from original records is done at the user's own risk.




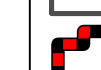










Map 166 of 227

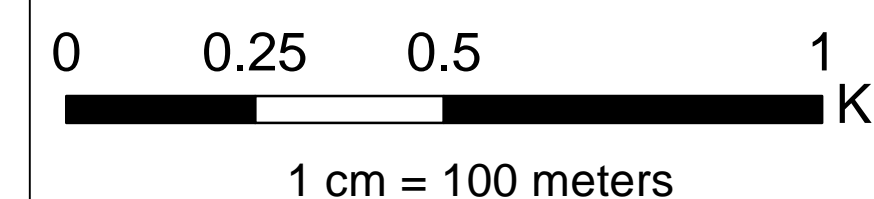

This Map is Part of Schedule "B"
to Zoning Bylaw No. 2892, 2014.

Bylaw No.	Amendment Date

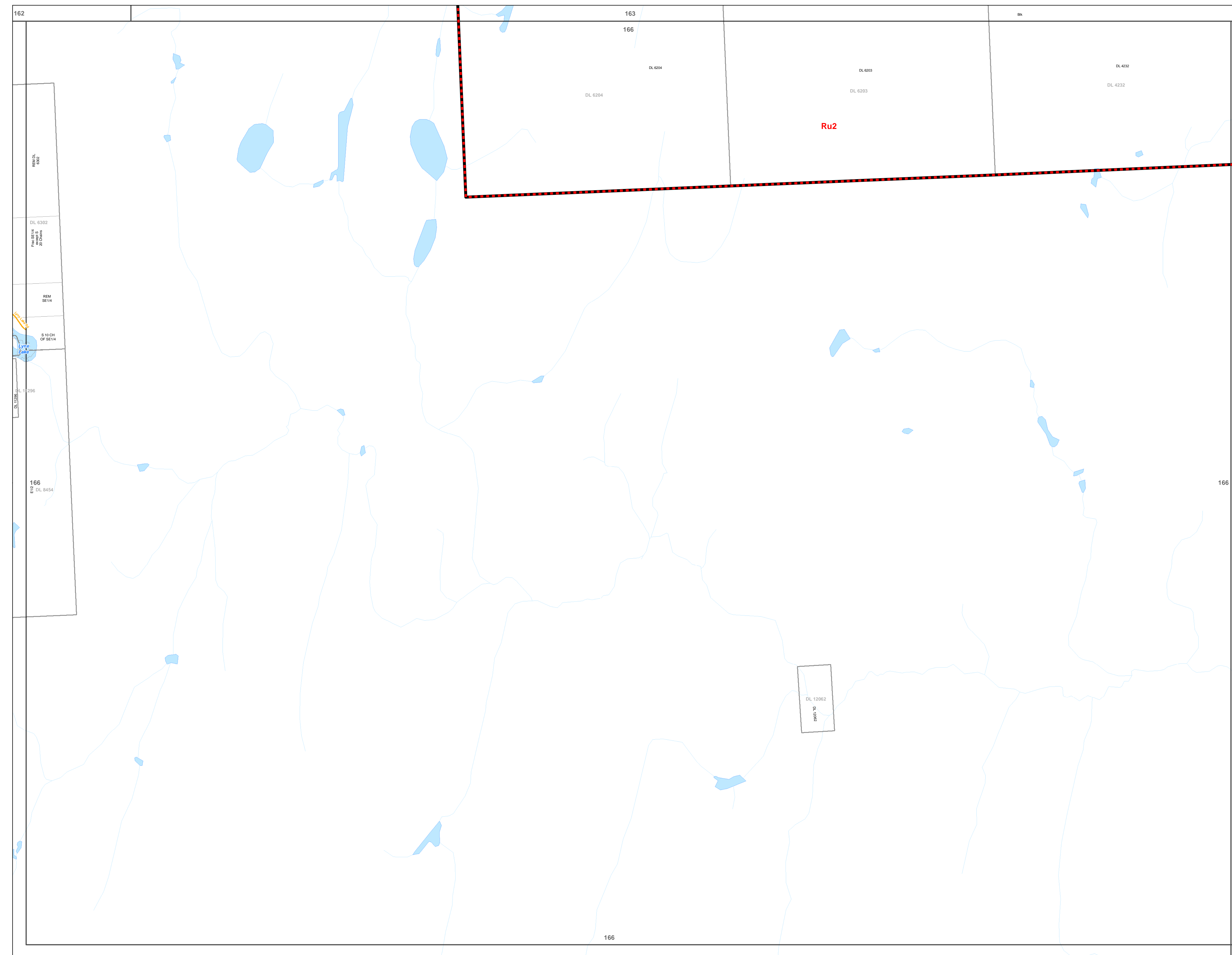


Legend

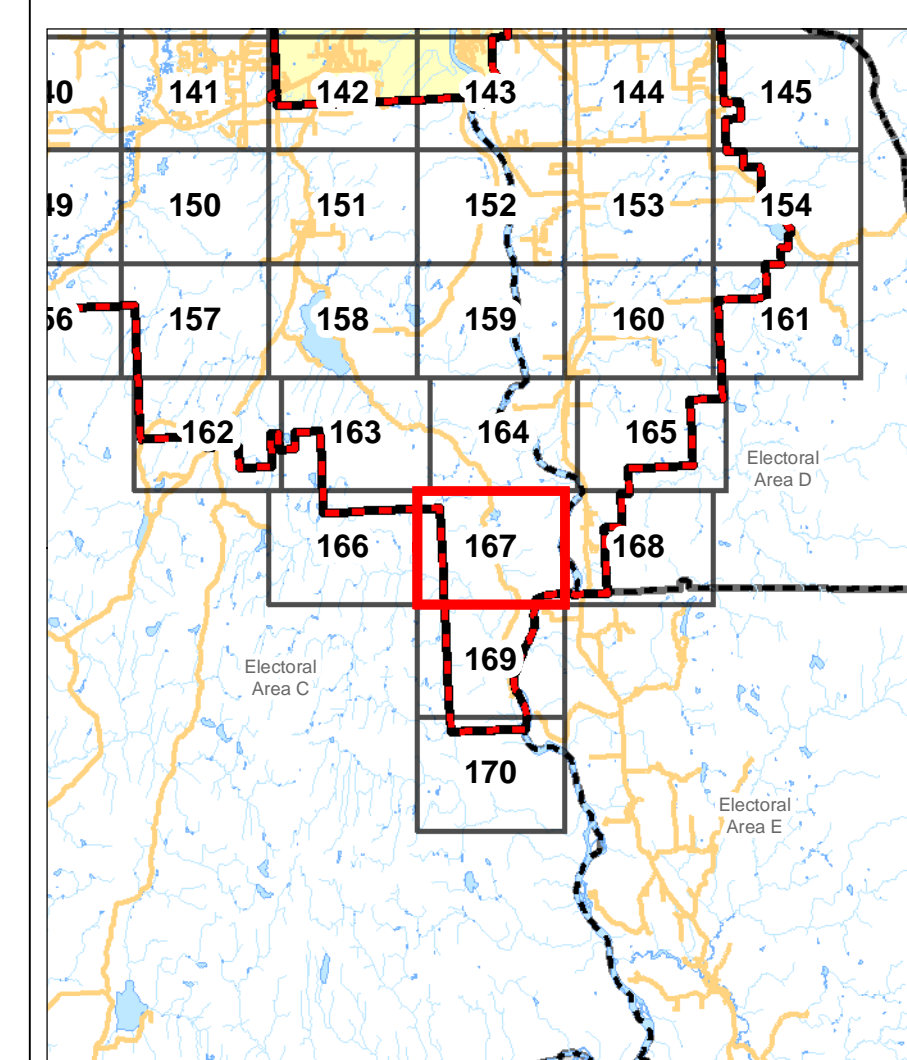
-  Zoning Grid
-  Zoning Boundary
-  Zoning Designations
-  Roads
-  Parcels
-  Subdivisions
-  District Lots
-  Rivers & Streams
-  Electoral Areas
-  Waterbodies
-  Municipality
-  Outside of Regional District















Warning: This map is a composite of data from many sources. While all reasonable efforts are made to ensure the accuracy and currency of this map, the Regional District makes no warranties regarding its suitability for a particular purpose nor for the validity of the base data from which it was compiled. Reliance on this information without verification from original records is done at the user's own risk.

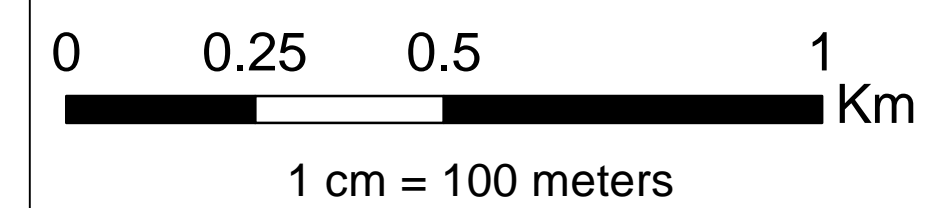



Bylaw No.	Amendment Date

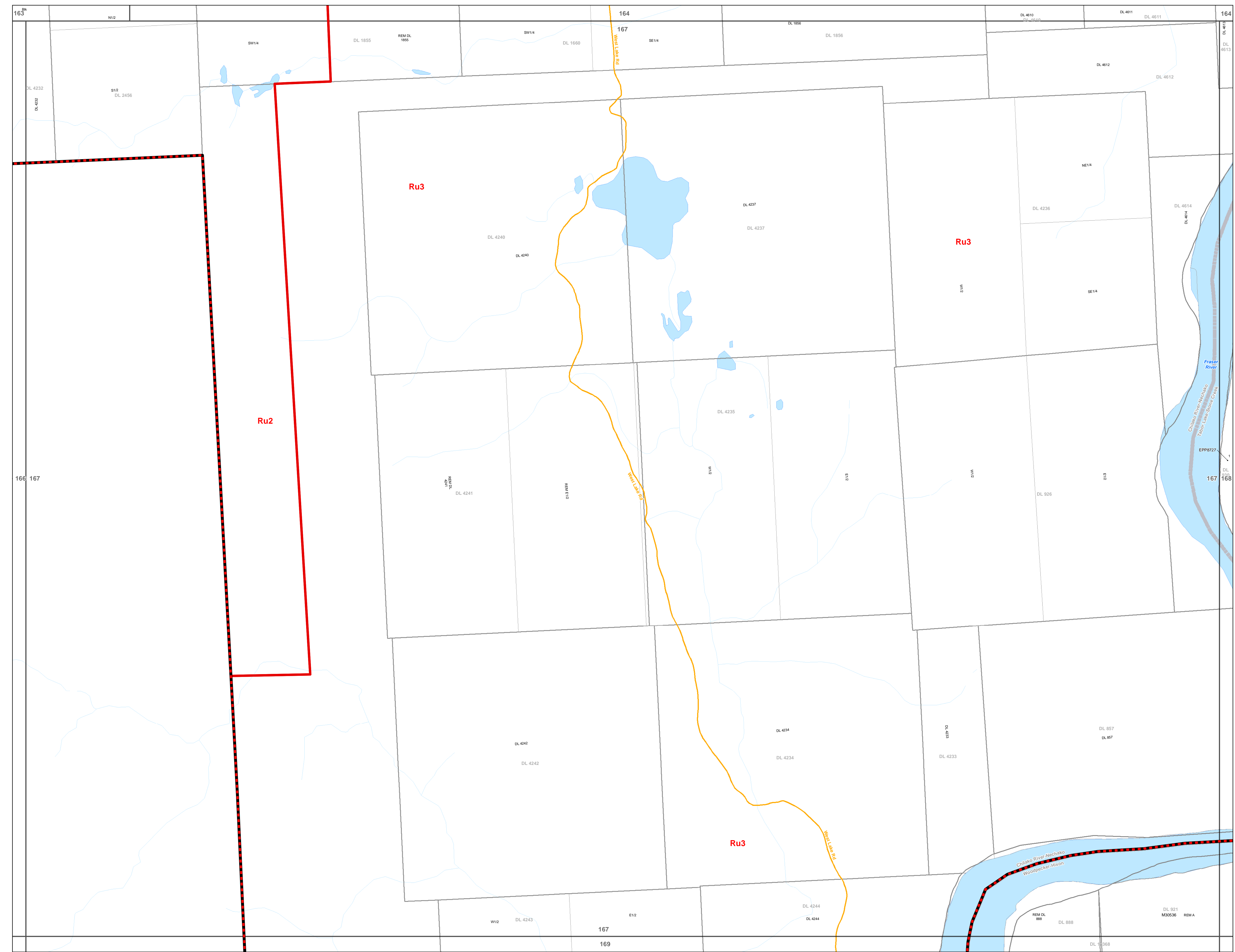


Legend

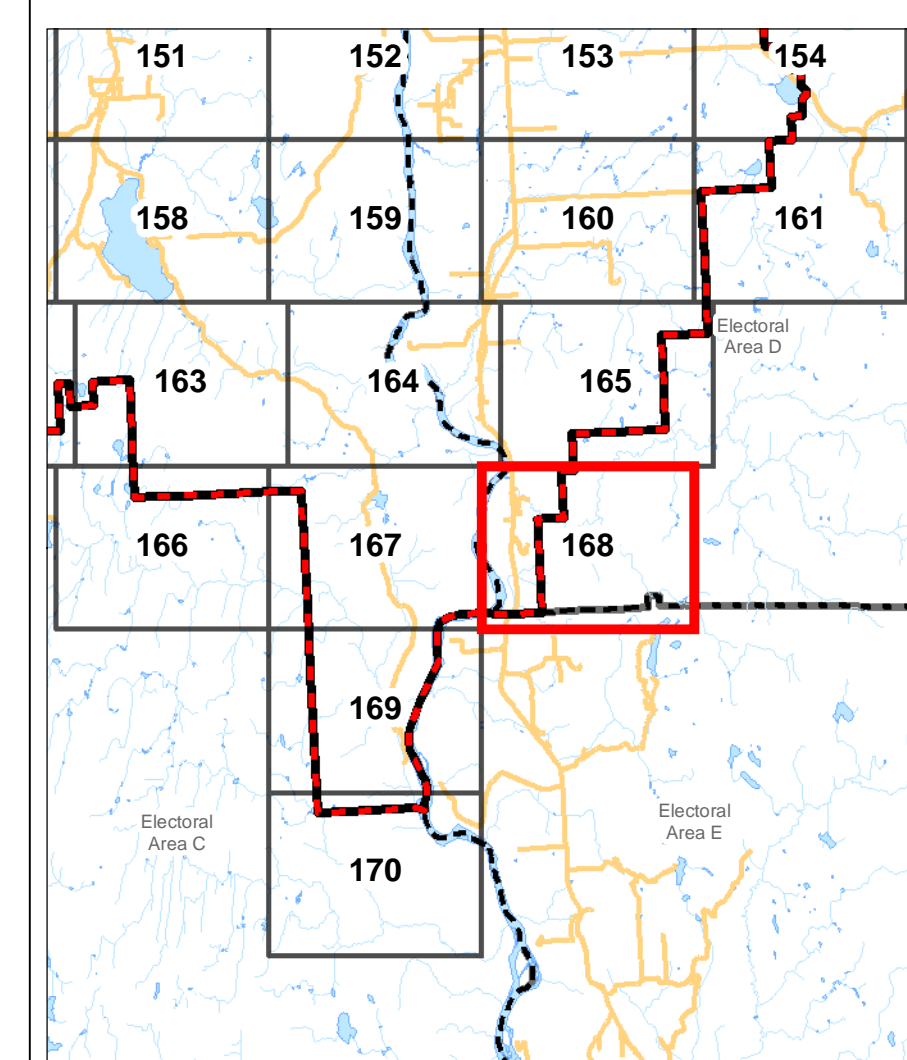
-  Zoning Grid
-  Zoning Boundary
-  Zoning Designations
-  Roads
-  Parcels
-  Subdivisions
-  District Lots
-  Rivers & Streams
-  Electoral Areas
-  Waterbodies
-  Municipality
-  Outside of Regional District



Warning: This map is a composite of data from many sources. While all reasonable efforts are made to ensure the accuracy and currency of this map, the Regional District makes no warranties regarding its suitability for a particular purpose nor for the validity of the base data from which it was compiled. Reliance on this information without verification from original records is done at the user's own risk.

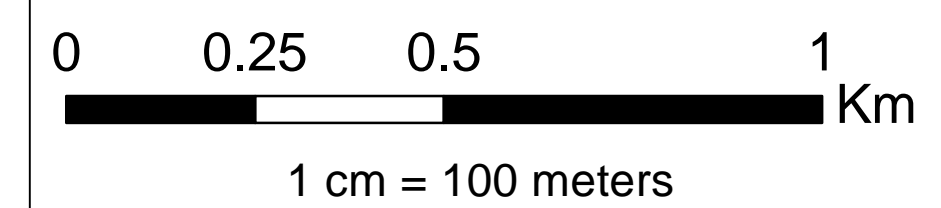



Bylaw No.	Amendment Date

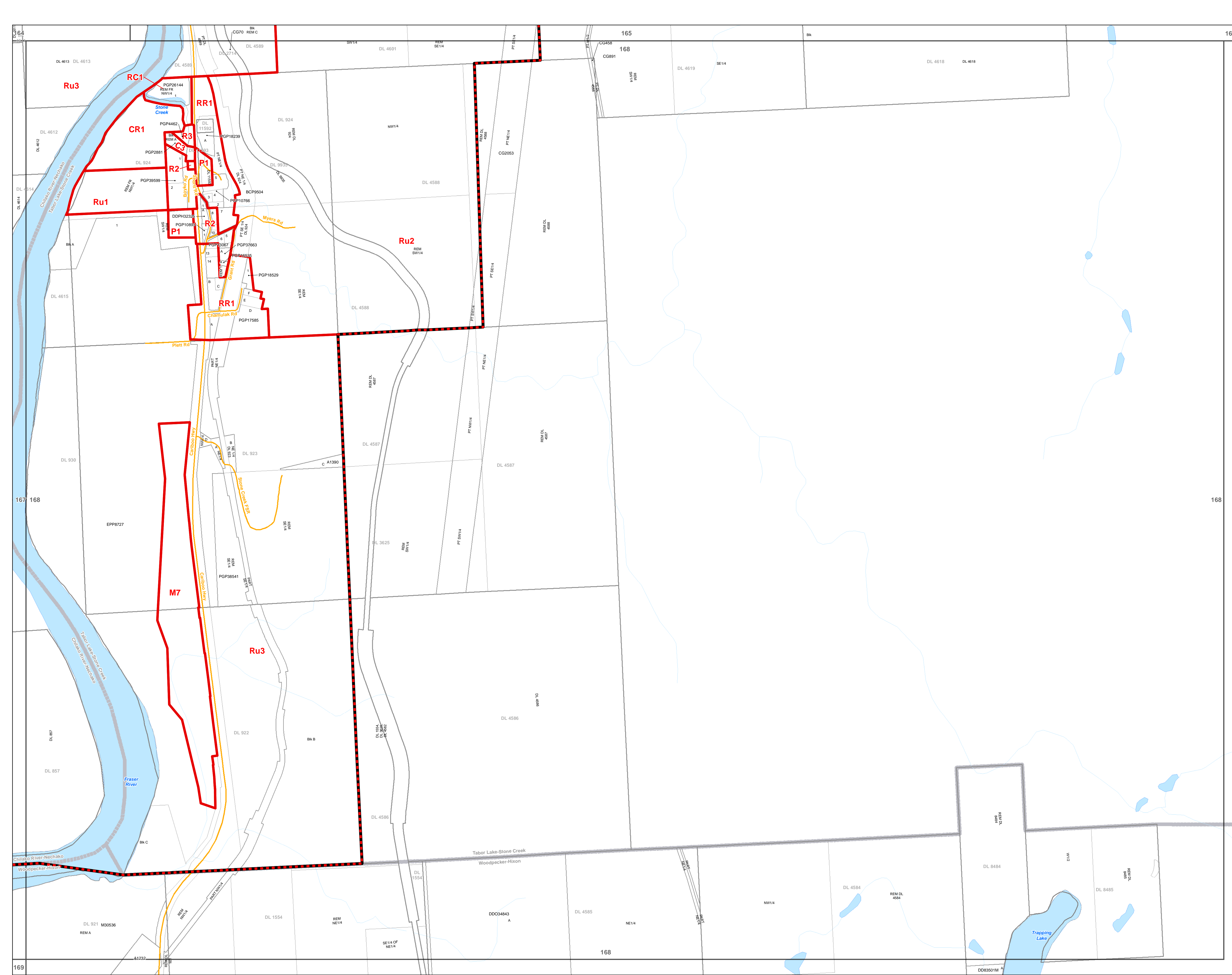


Legend

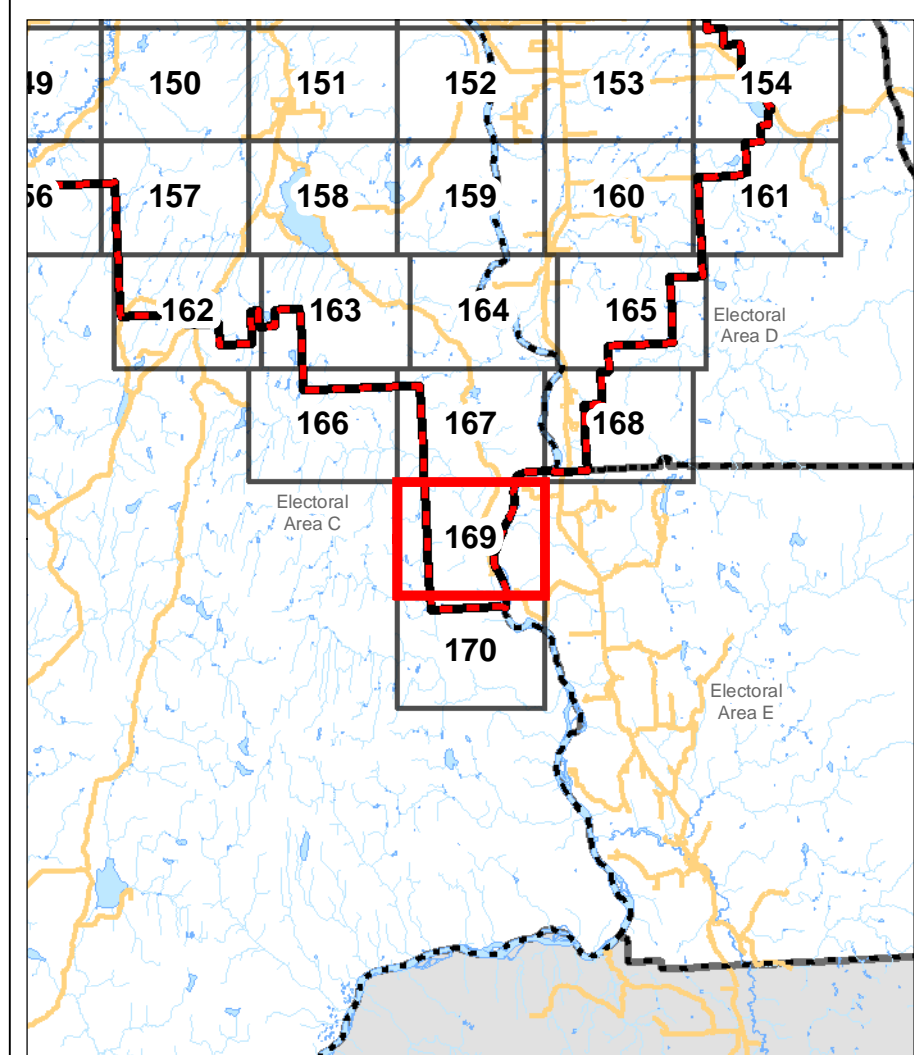
- Zoning Grid
- Zoning Boundary
- Zoning Designations
- Roads
- Parcels
- Subdivisions
- District Lots
- Rivers & Streams
- Electoral Areas
- Waterbodies
- Municipality
- Outside of Regional District















Warning: This map is a composite of data from many sources. While all reasonable efforts are made to ensure the accuracy and currency of this map, the Regional District makes no warranties regarding its suitability for a particular purpose nor for the validity of the base data from which it was compiled. Reliance on this information without verification from original records is done at the user's own risk.

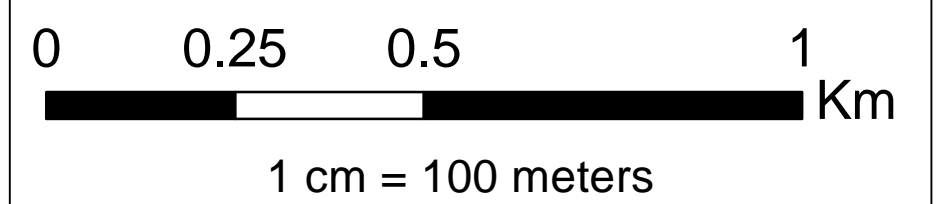



Bylaw No.	Amendment Date

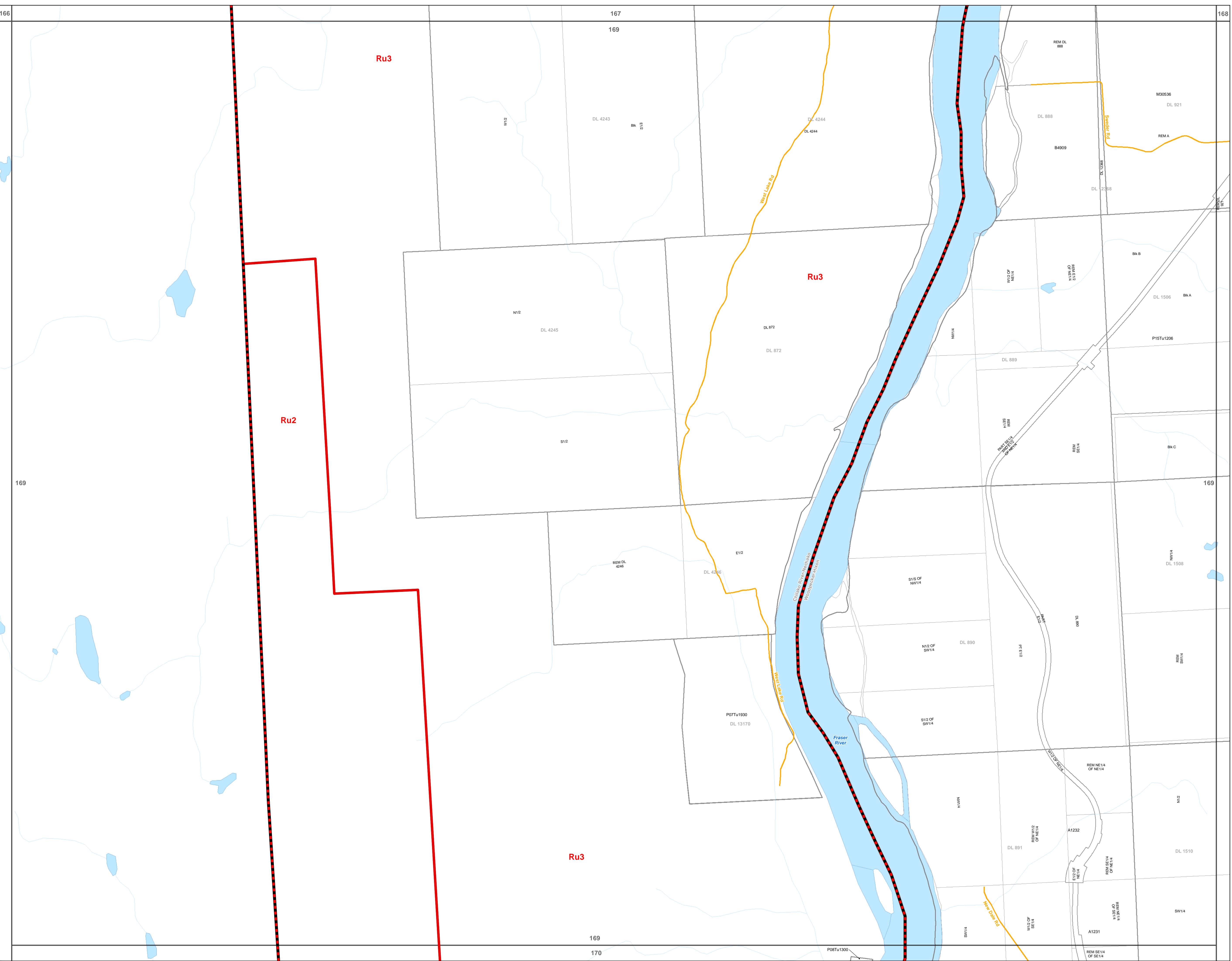


Legend

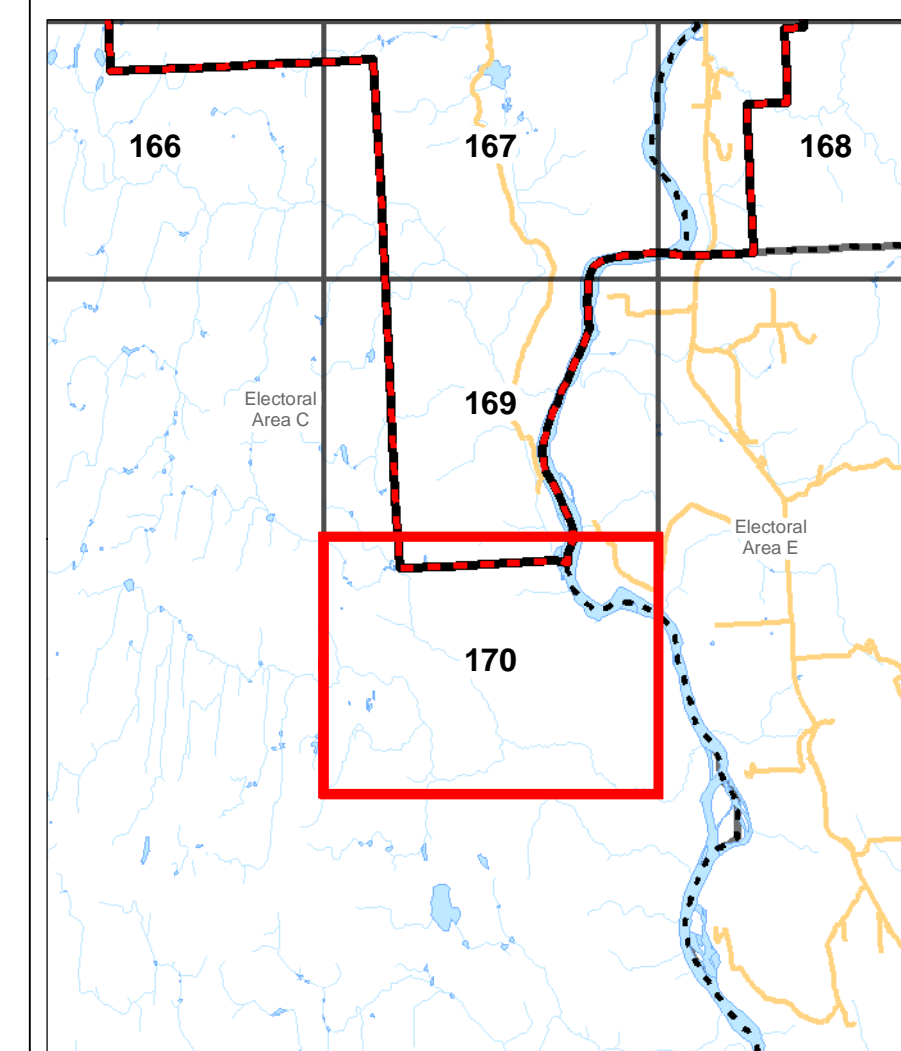
-  Zoning Grid
-  Zoning Boundary
-  Zoning Designations
-  Roads
-  Parcels
-  Subdivisions
-  District Lots
-  Rivers & Streams
-  Electoral Areas
-  Waterbodies
-  Municipality
-  Outside of Regional District




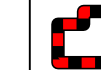



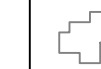






Warning: This map is a composite of data from many sources. While all reasonable efforts are made to ensure the accuracy and currency of this map, the Regional District makes no warranties regarding its suitability for a particular purpose nor for the validity of the base data from which it was compiled. Reliance on this information without verification from original records is done at the user's own risk.

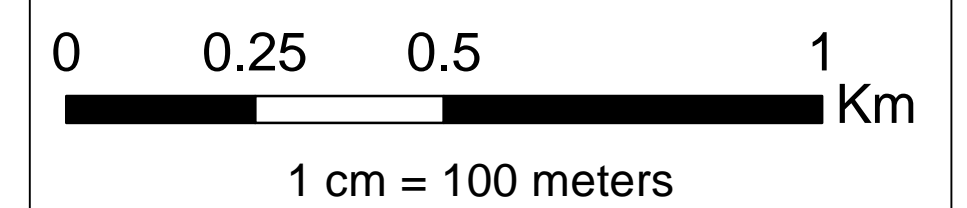



Bylaw No.	Amendment Date

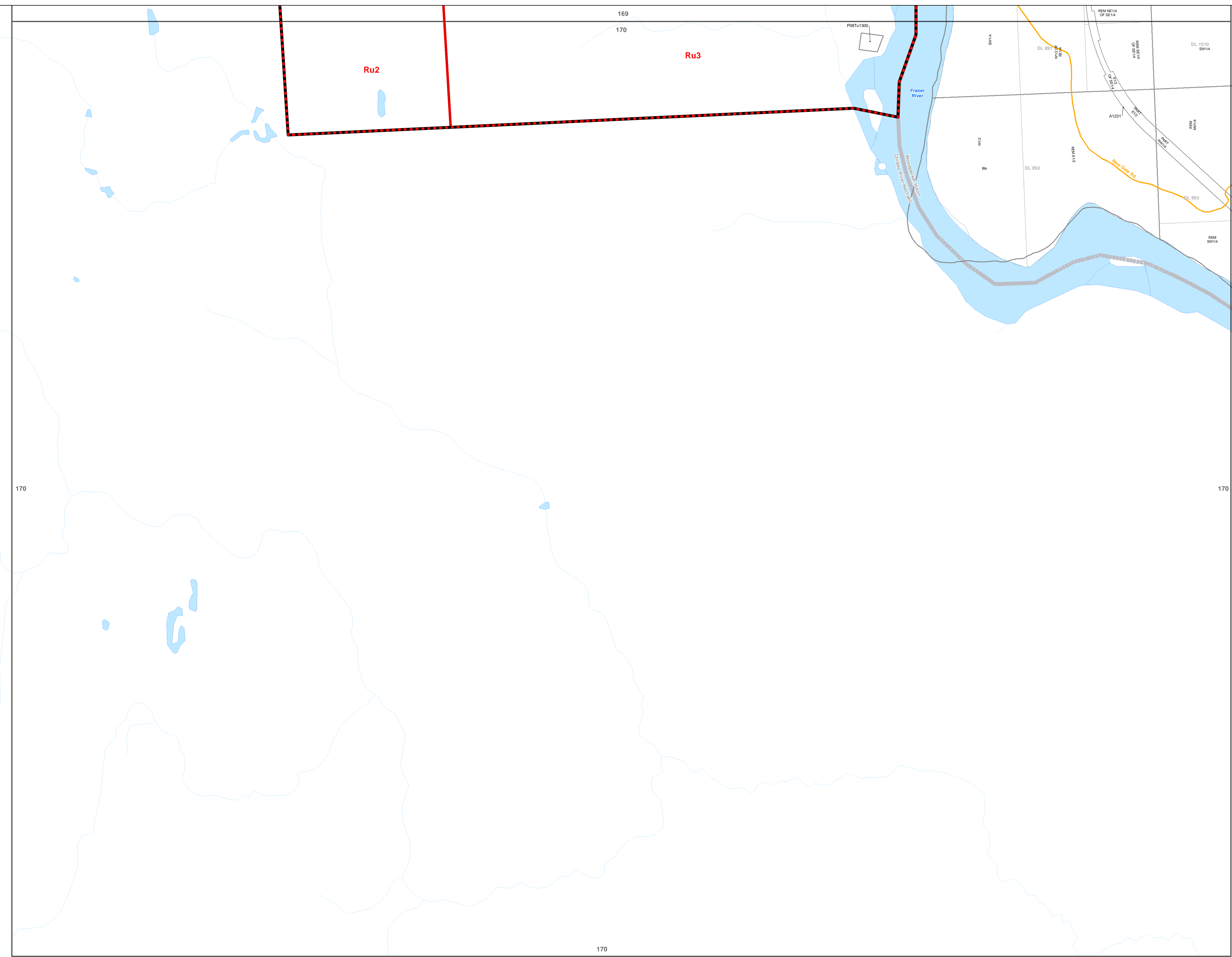


Legend

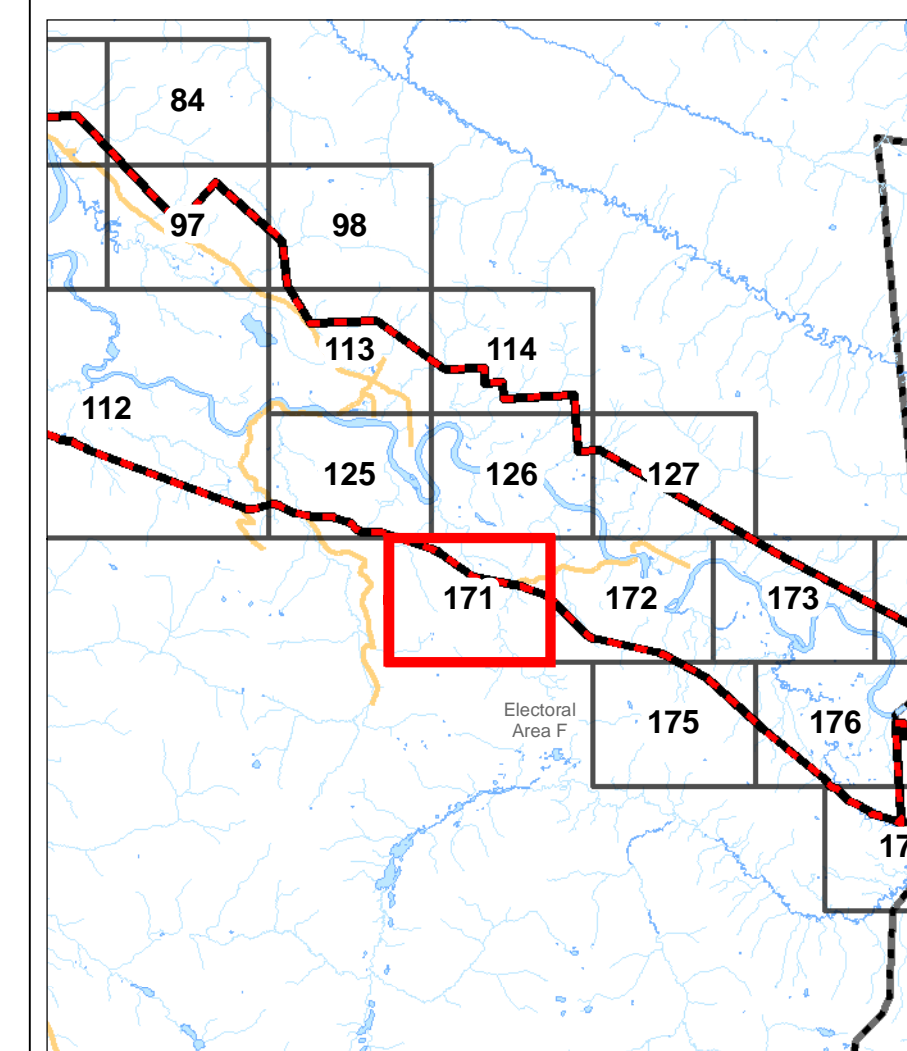
-  Zoning Grid
-  Zoning Boundary
-  Zoning Designations
-  Roads
-  Parcels
-  Subdivisions
-  District Lots
-  Rivers & Streams
-  Electoral Areas
-  Waterbodies
-  Municipality
-  Outside of Regional District















Warning: This map is a composite of data from many sources. While all reasonable efforts are made to ensure the accuracy and currency of this map, the Regional District makes no warranties regarding its suitability for a particular purpose nor for the validity of the base data from which it was compiled. Reliance on this information without verification from original records is done at the user's own risk.

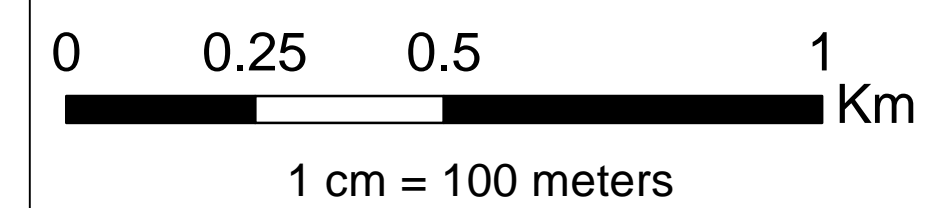



Bylaw No.	Amendment Date



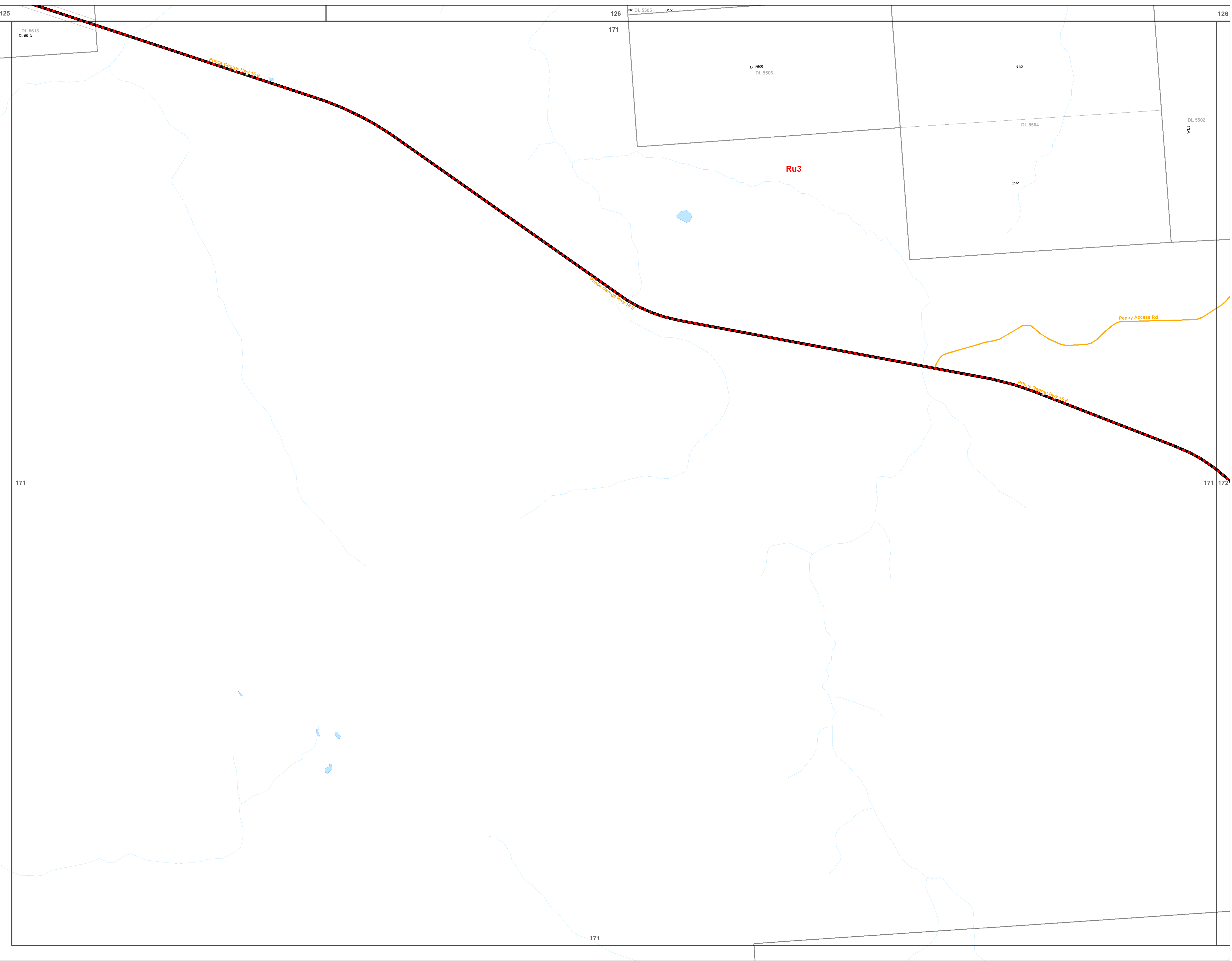
Legend

-  Zoning Grid
-  Zoning Boundary
-  Zoning Designations
-  Roads
-  Parcels
-  Subdivisions
-  District Lots
-  Rivers & Streams
-  Electoral Areas
-  Waterbodies
-  Municipality
-  Outside of Regional District

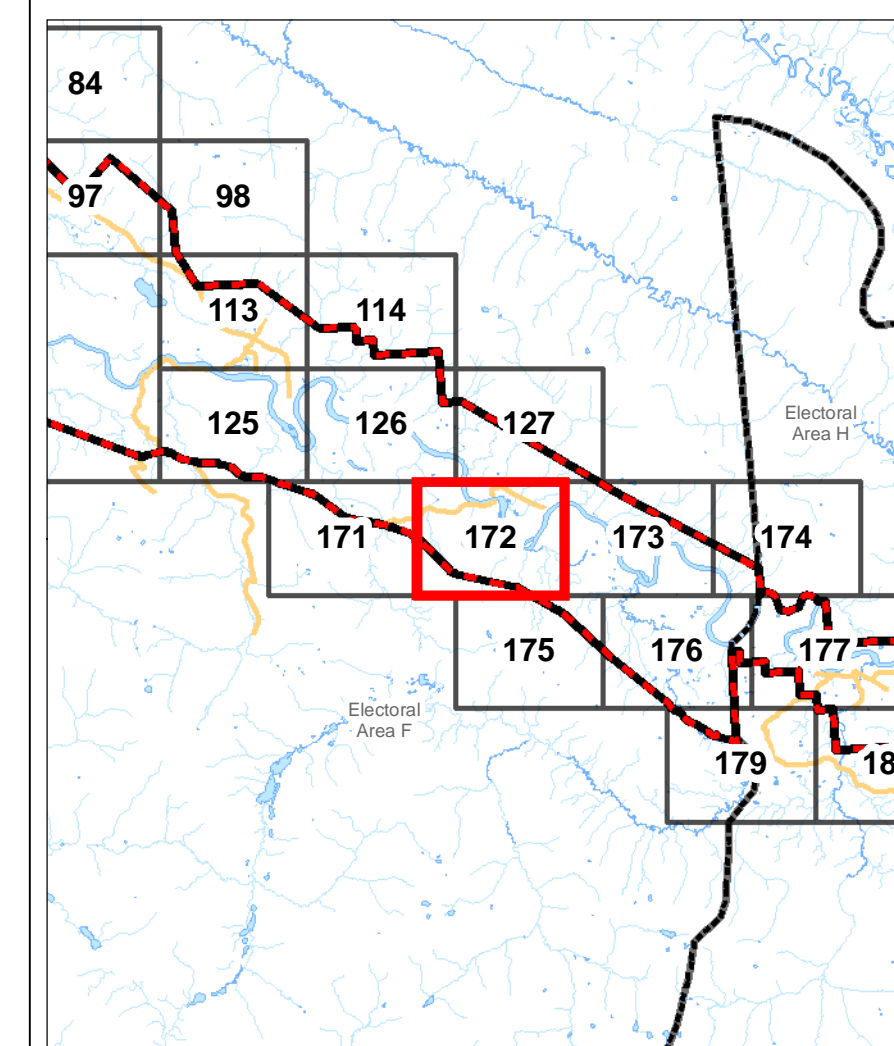


Warning: This map is a composite of data from many sources. While all reasonable efforts are made to ensure the accuracy and currency of this map, the Regional District makes no warranties regarding its suitability for a particular purpose nor for the validity of the base data from which it was compiled. Reliance on this information without verification from original records is done at the user's own risk.

Print Date: 12/22/2014

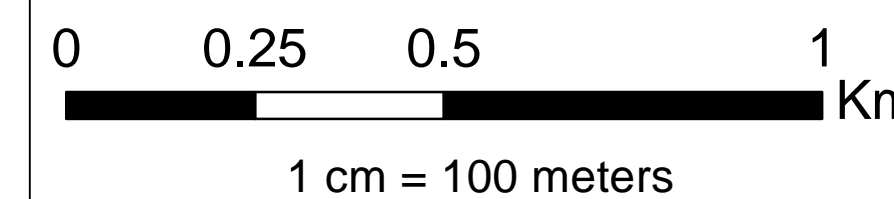



Bylaw No.	Amendment Date

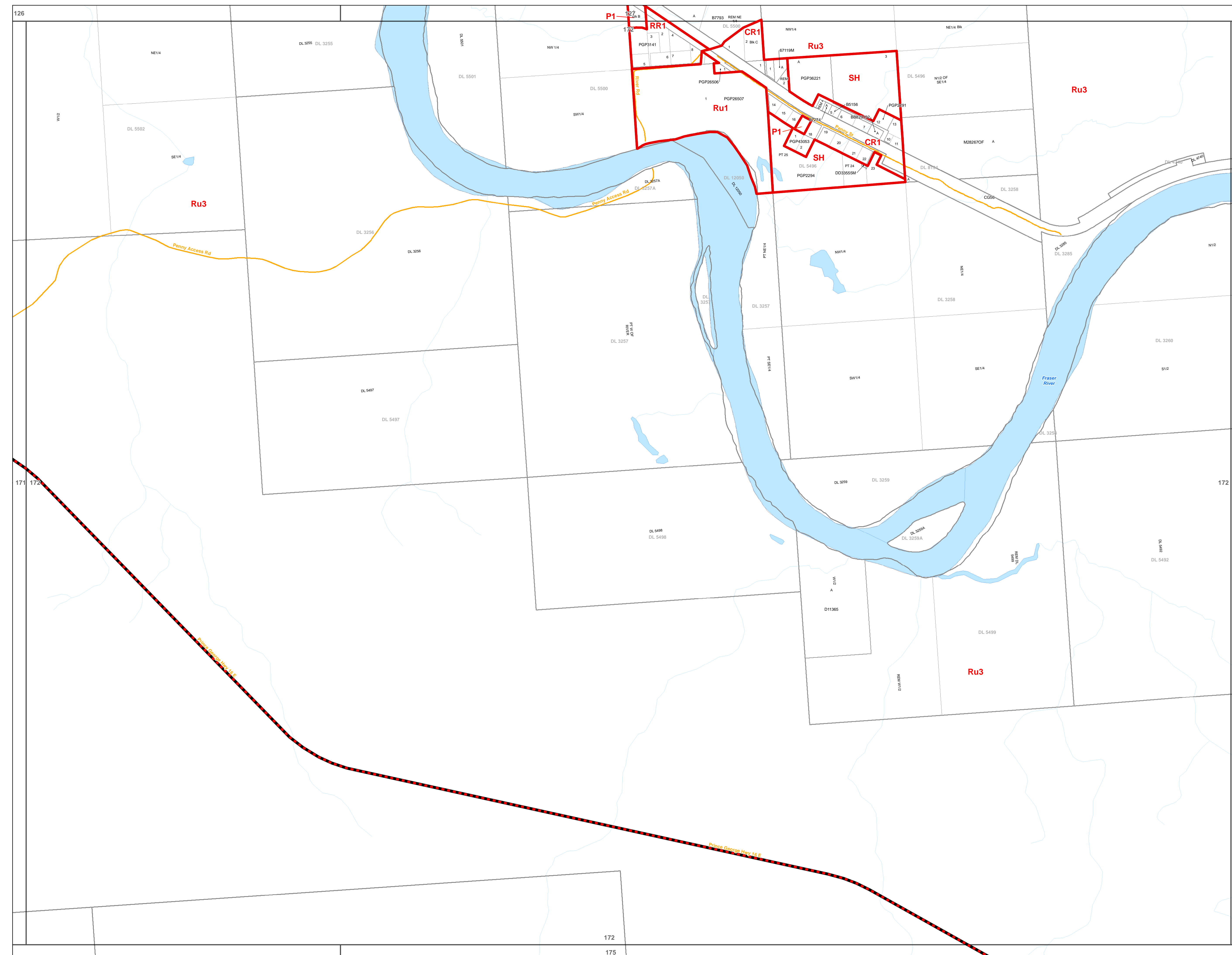


Legend

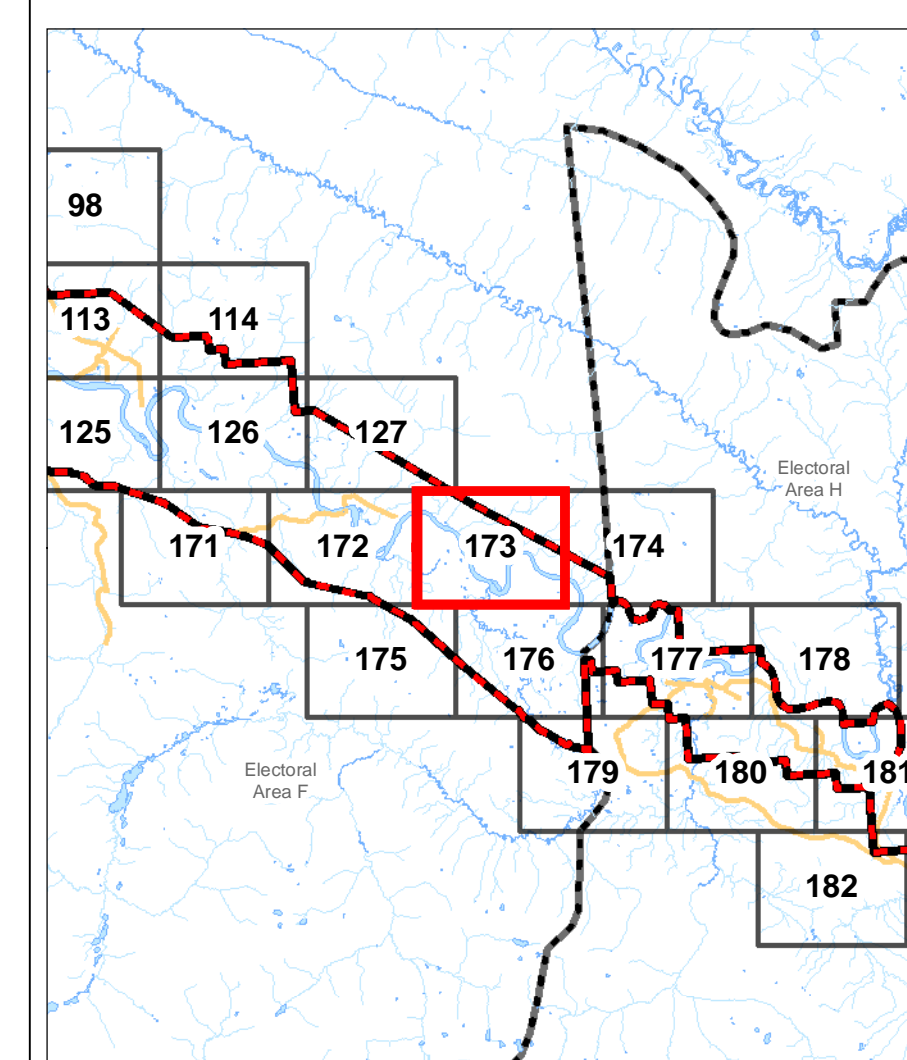
- Zoning Grid
- Zoning Boundary
- Zoning Designations
- Roads
- Parcels
- Subdivisions
- District Lots
- Rivers & Streams
- Electoral Areas
- Waterbodies
- Municipality
- Outside of Regional District




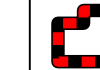



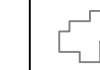






Warning: This map is a composite of data from many sources. While all reasonable efforts are made to ensure the accuracy and currency of this map, the Regional District makes no warranties regarding its suitability for a particular purpose nor for the validity of the base data from which it was compiled. Reliance on this information without verification from original records is done at the user's own risk.

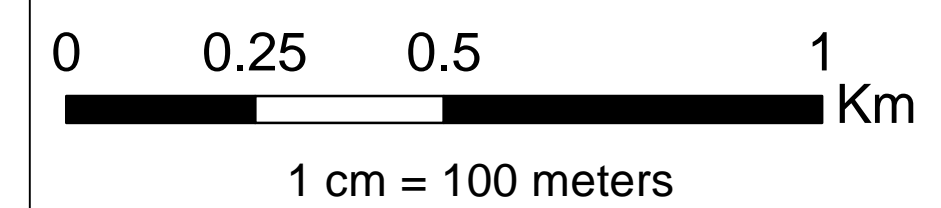



Bylaw No.	Amendment Date

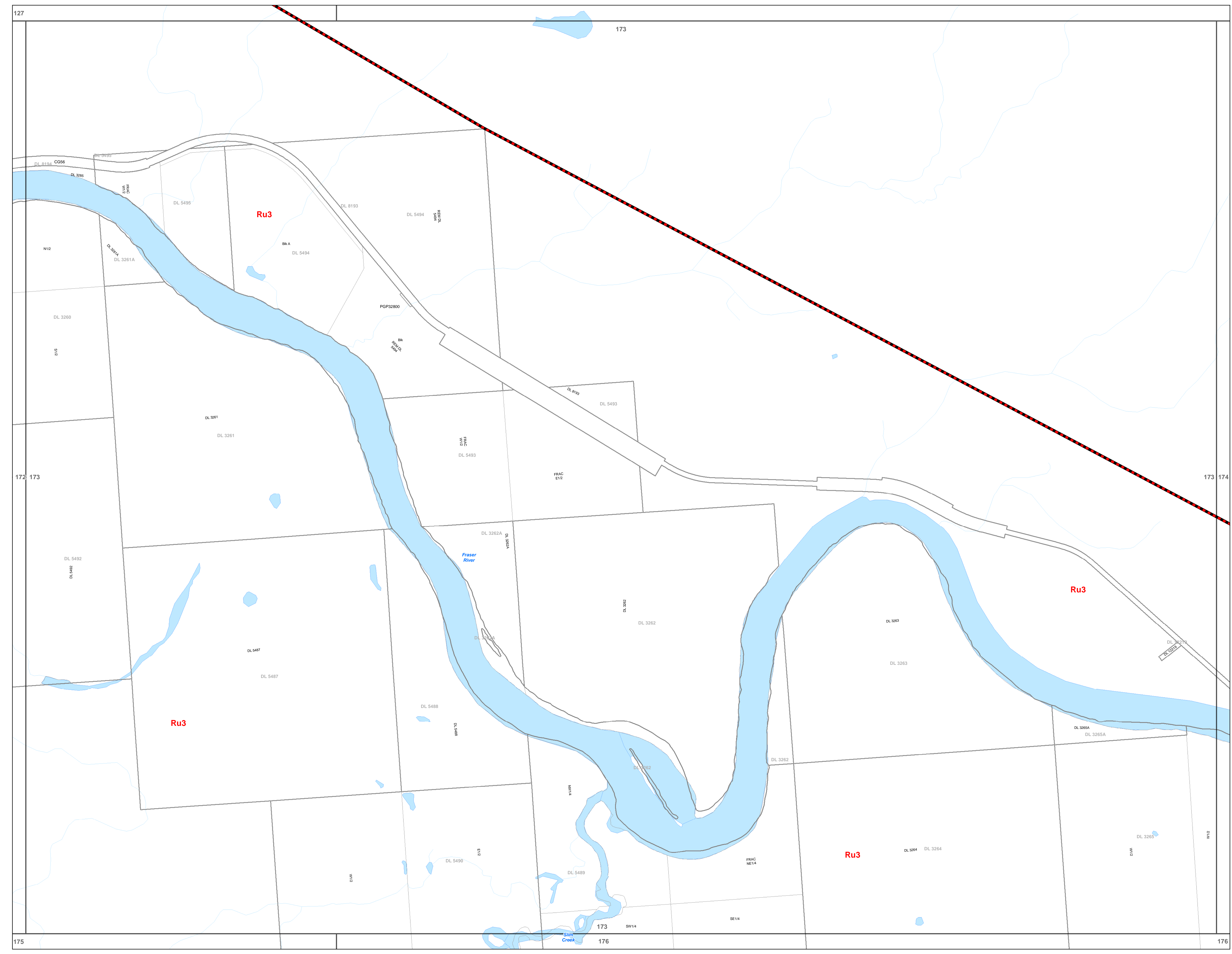


Legend

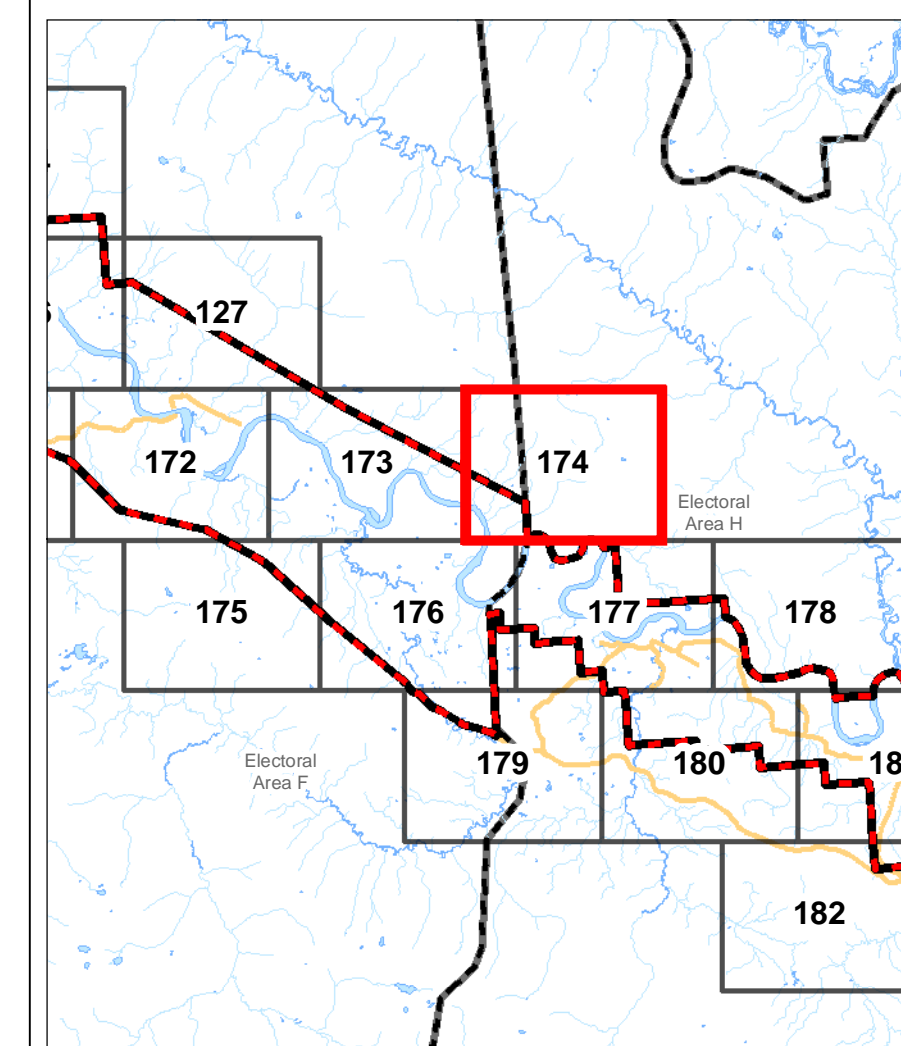
-  Zoning Grid
-  Zoning Boundary
-  Zoning Designations
-  Roads
-  Parcels
-  Subdivisions
-  District Lots
-  Rivers & Streams
-  Electoral Areas
-  Waterbodies
-  Municipality
-  Outside of Regional District



Warning: This map is a composite of data from many sources. While all reasonable efforts are made to ensure the accuracy and currency of this map, the Regional District makes no warranties regarding its suitability for a particular purpose nor for the validity of the base data from which it was compiled. Reliance on this information without verification from original records is done at the user's own risk.

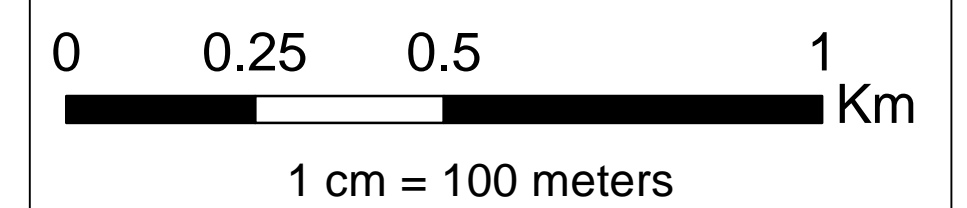



Bylaw No.	Amendment Date

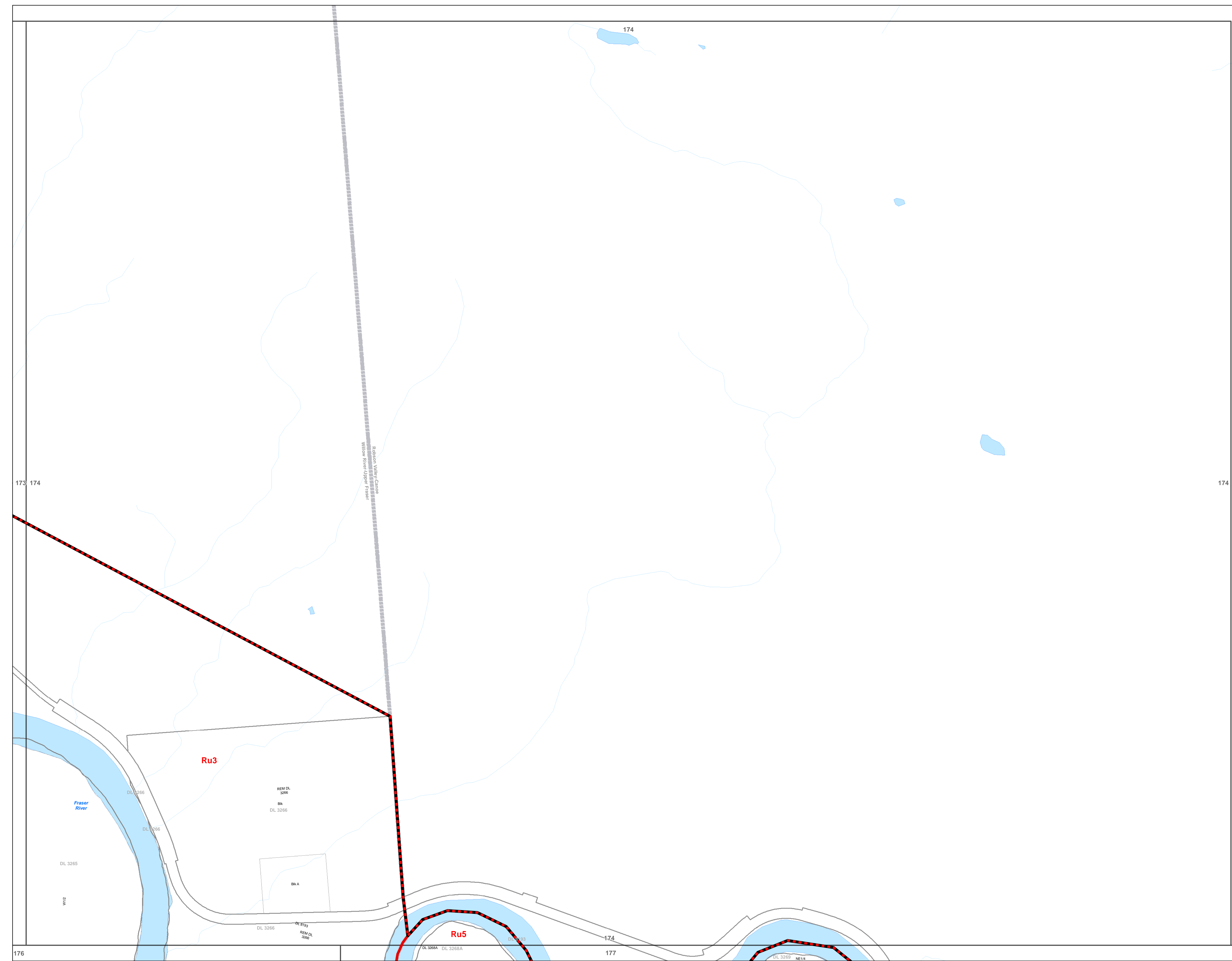


Legend

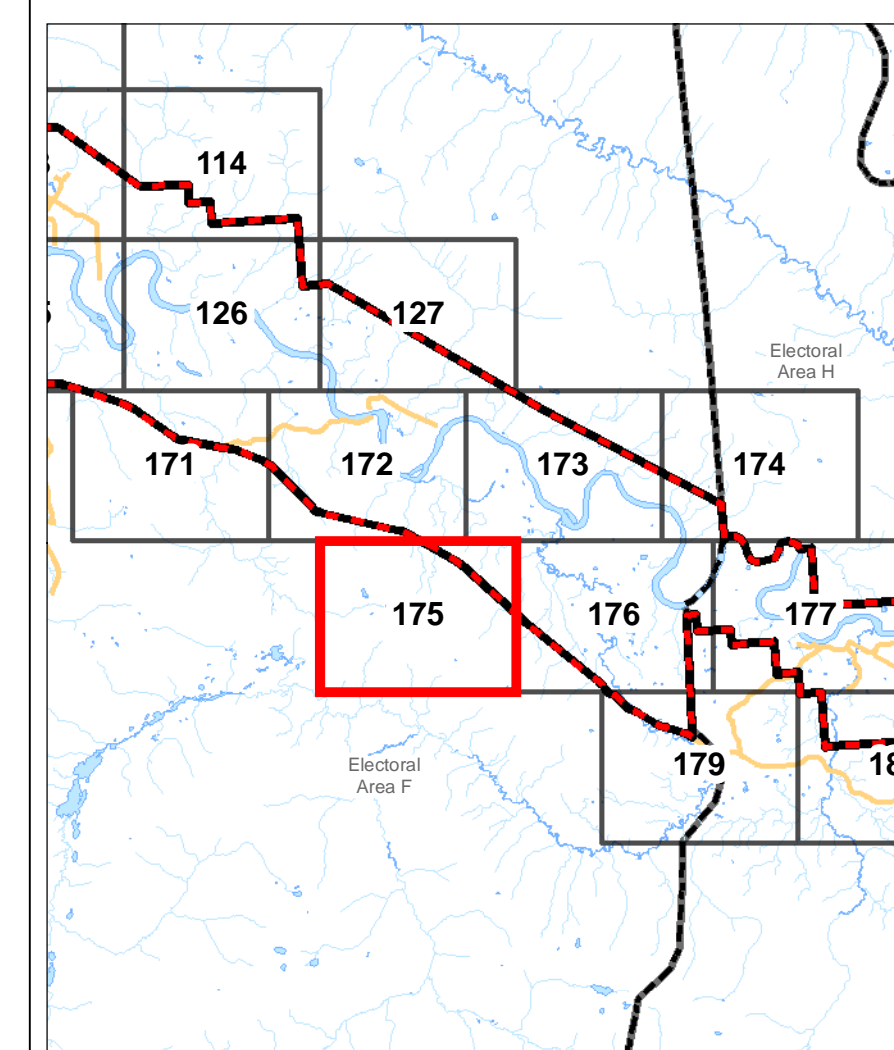
- Zoning Grid
- Zoning Boundary
- Zoning Designations
- Roads
- Parcels
- Subdivisions
- District Lots
- Rivers & Streams
- Electoral Areas
- Waterbodies
- Municipality
- Outside of Regional District




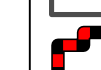
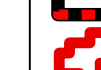









Warning: This map is a composite of data from many sources. While all reasonable efforts are made to ensure the accuracy and currency of this map, the Regional District makes no warranties regarding its suitability for a particular purpose nor for the validity of the base data from which it was compiled. Reliance on this information without verification from original records is done at the user's own risk.

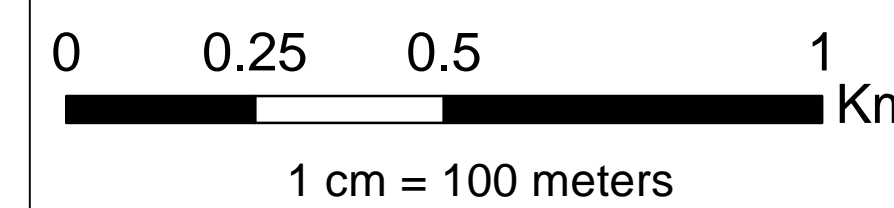



Bylaw No.	Amendment Date



Legend

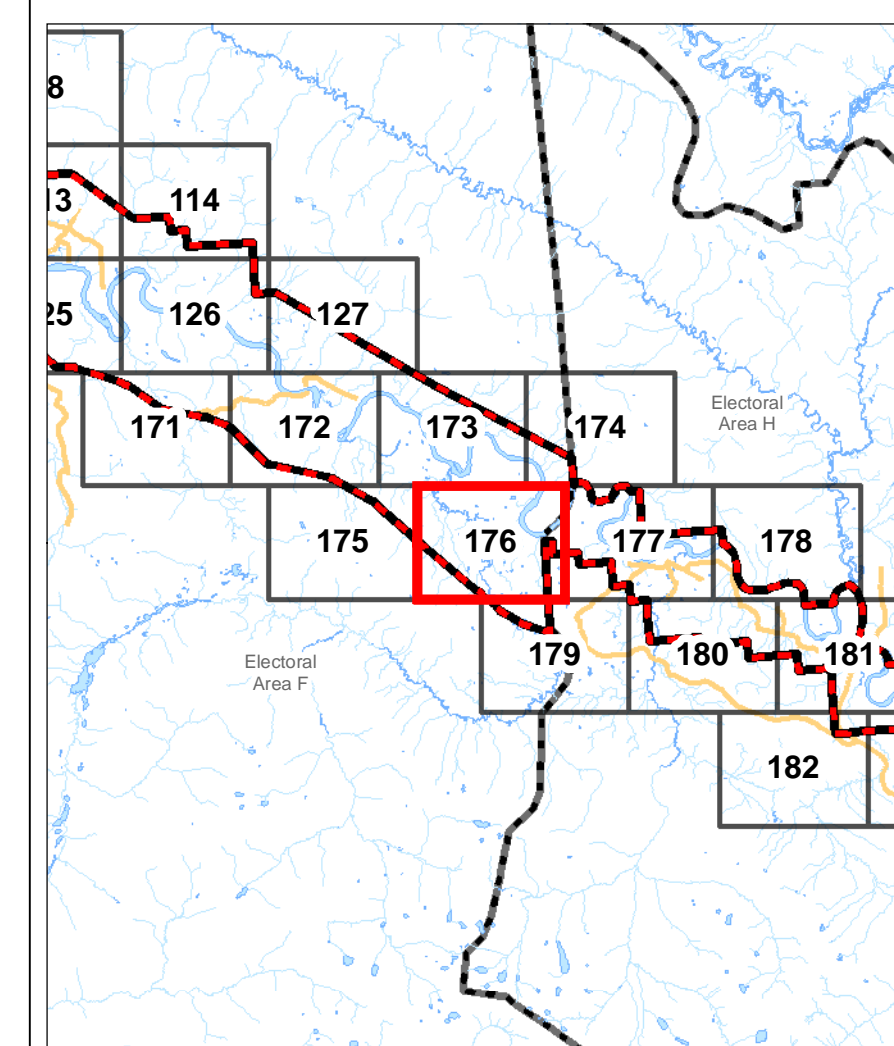
-  Zoning Grid
-  Zoning Boundary
-  Zoning Designations
-  Roads
-  Parcels
-  Subdivisions
-  District Lots
-  Rivers & Streams
-  Electoral Areas
-  Waterbodies
-  Municipality
-  Outside of Regional District



Warning: This map is a composite of data from many sources. While all reasonable efforts are made to ensure the accuracy and currency of this map, the Regional District makes no warranties regarding its suitability for a particular purpose nor for the validity of the base data from which it was compiled. Reliance on this information without verification from original records is done at the user's own risk.

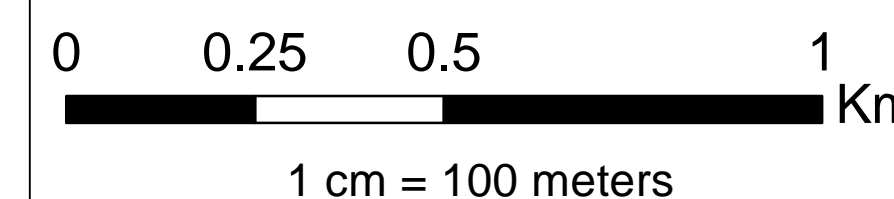



Bylaw No.	Amendment Date

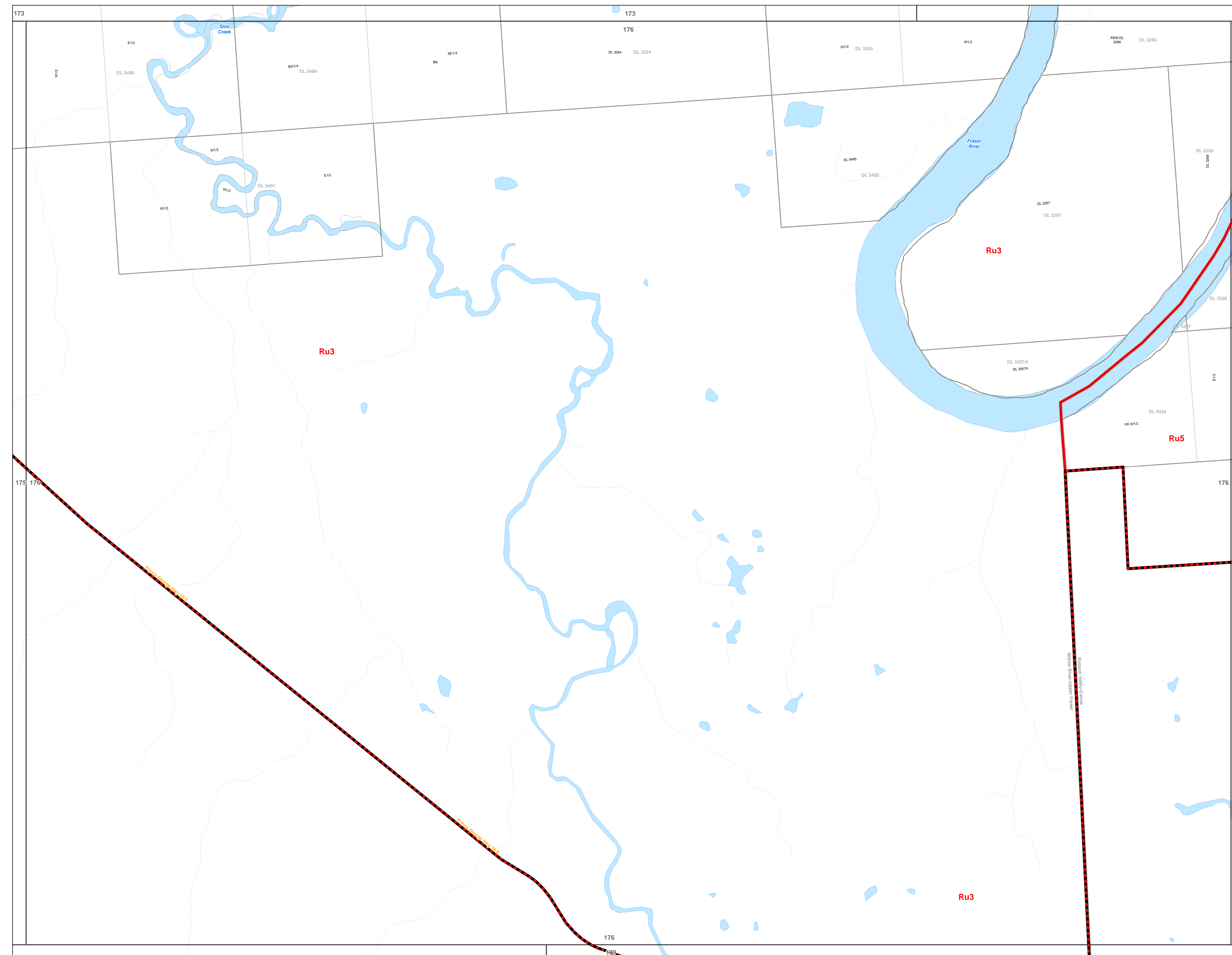


Legend

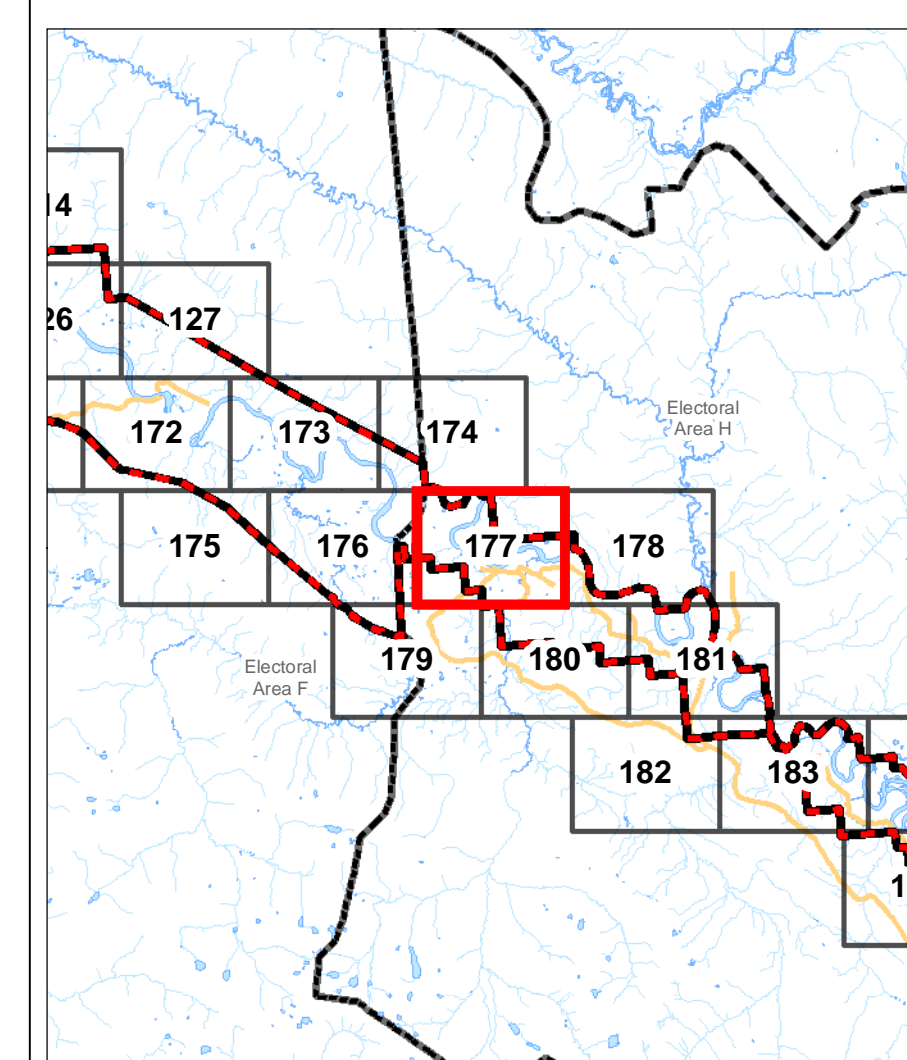
- Zoning Grid
- Zoning Boundary
- Zoning Designations
- Roads
- Parcels
- Subdivisions
- District Lots
- Rivers & Streams
- Electoral Areas
- Waterbodies
- Municipality
- Outside of Regional District




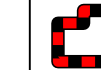



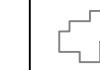






Warning: This map is a composite of data from many sources. While all reasonable efforts are made to ensure the accuracy and currency of this map, the Regional District makes no warranties regarding its suitability for a particular purpose nor for the validity of the base data from which it was compiled. Reliance on this information without verification from original records is done at the user's own risk.

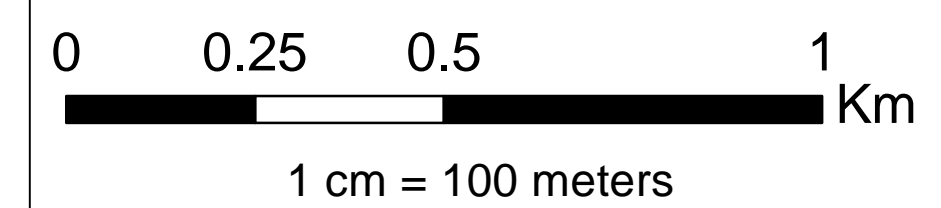



Bylaw No.	Amendment Date

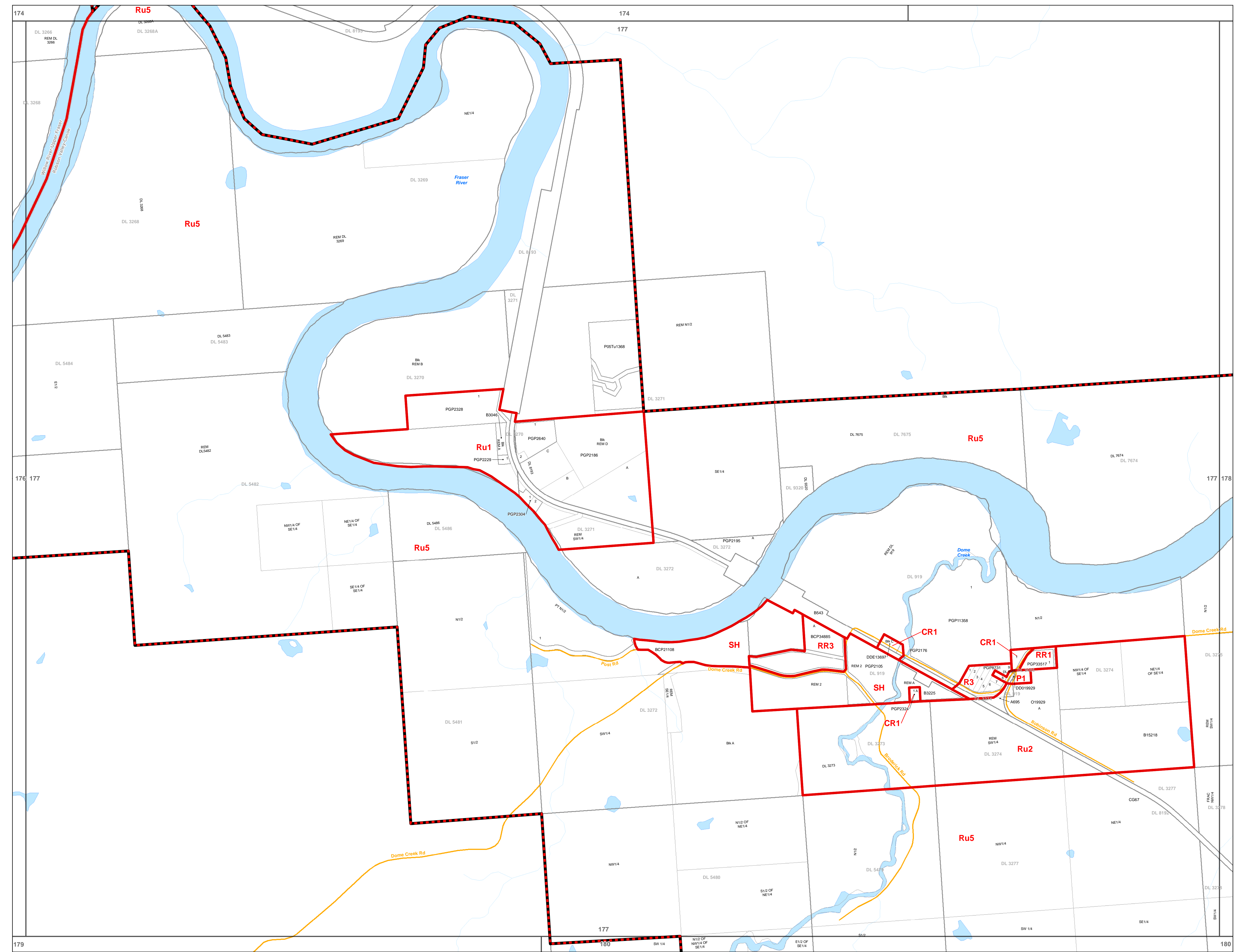


Legend

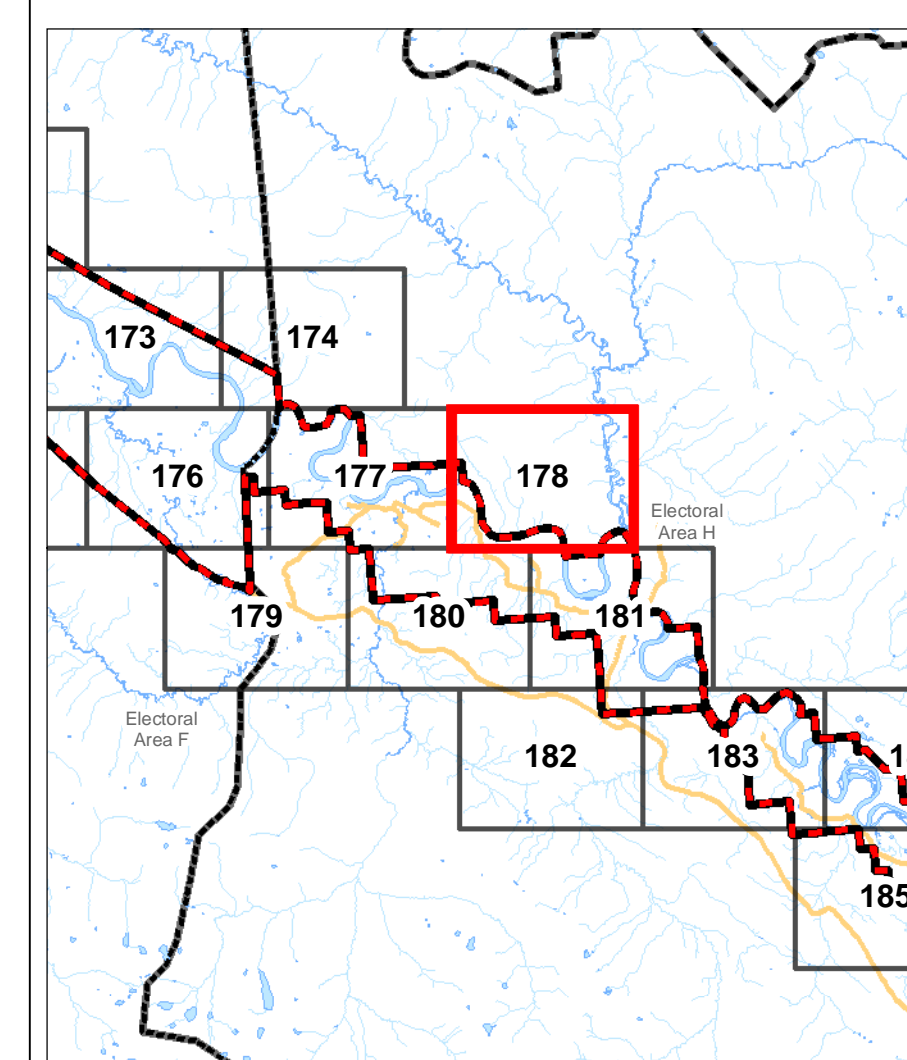
-  Zoning Grid
-  Zoning Boundary
-  Zoning Designations
-  Roads
-  Parcels
-  Subdivisions
-  District Lots
-  Rivers & Streams
-  Electoral Areas
-  Waterbodies
-  Municipality
-  Outside of Regional District




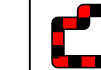



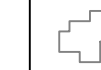






Warning: This map is a composite of data from many sources. While all reasonable efforts are made to ensure the accuracy and currency of this map, the Regional District makes no warranties regarding its suitability for a particular purpose nor for the validity of the base data from which it was compiled. Reliance on this information without verification from original records is done at the user's own risk.

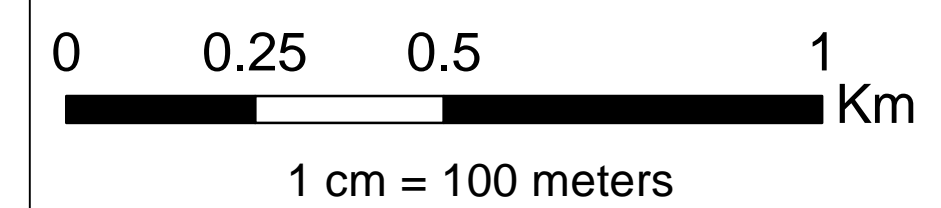



Bylaw No.	Amendment Date

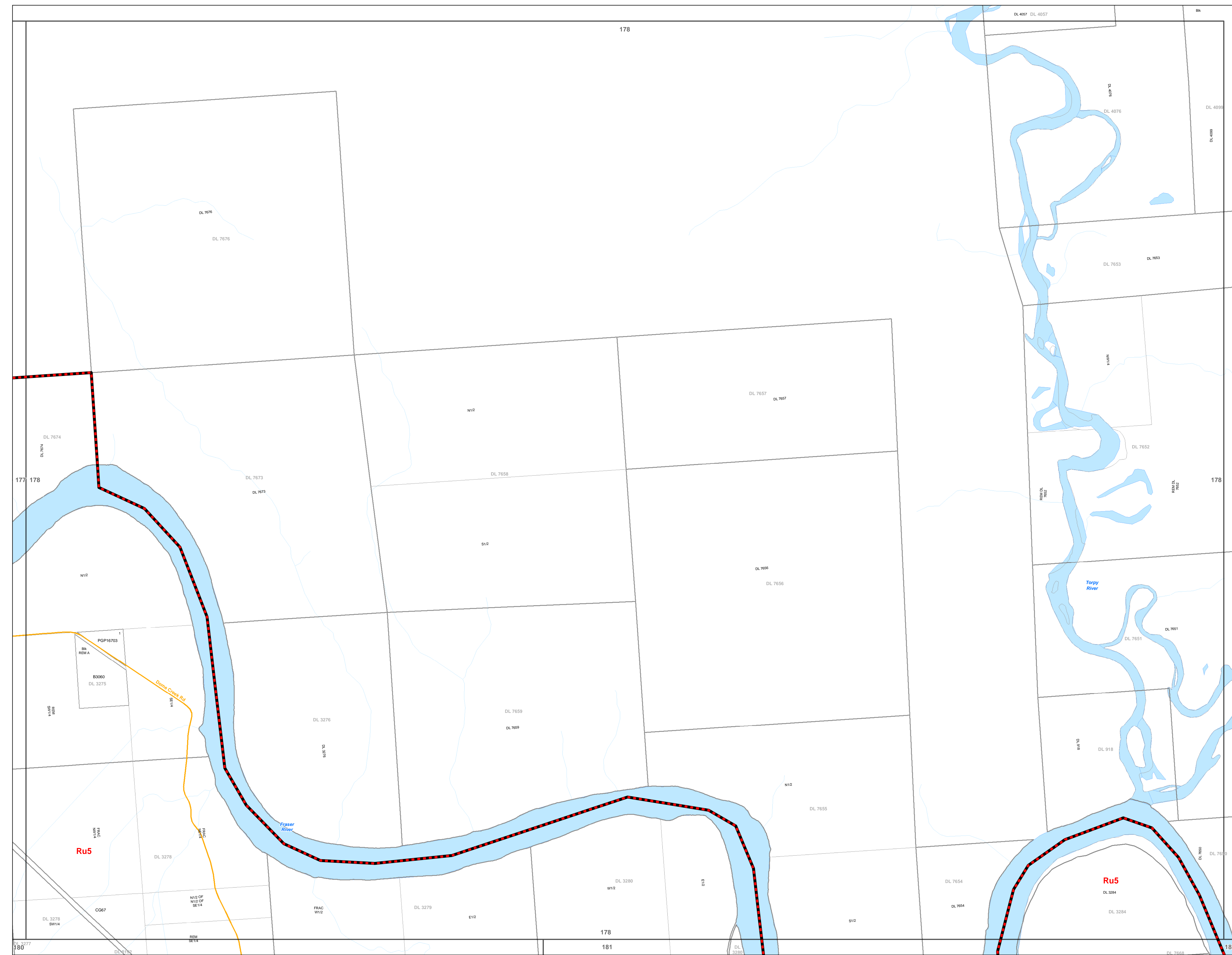


Legend

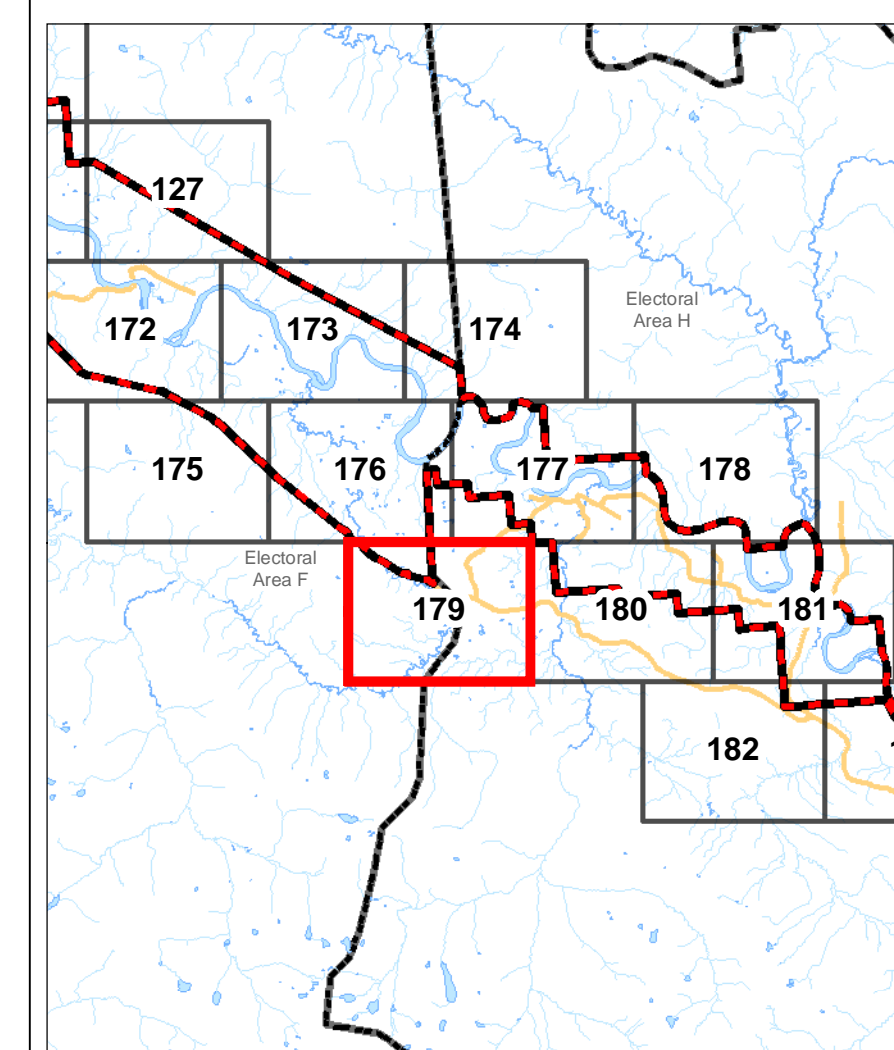
-  Zoning Grid
-  Zoning Boundary
-  Zoning Designations
-  Roads
-  Parcels
-  Subdivisions
-  District Lots
-  Rivers & Streams
-  Electoral Areas
-  Waterbodies
-  Municipality
-  Outside of Regional District




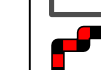
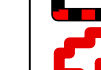









Warning: This map is a composite of data from many sources. While all reasonable efforts are made to ensure the accuracy and currency of this map, the Regional District makes no warranties regarding its suitability for a particular purpose nor for the validity of the base data from which it was compiled. Reliance on this information without verification from original records is done at the user's own risk.

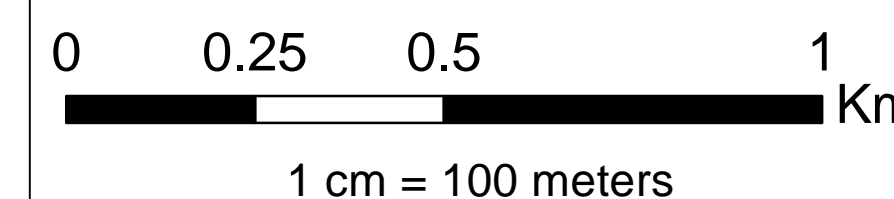



Bylaw No.	Amendment Date

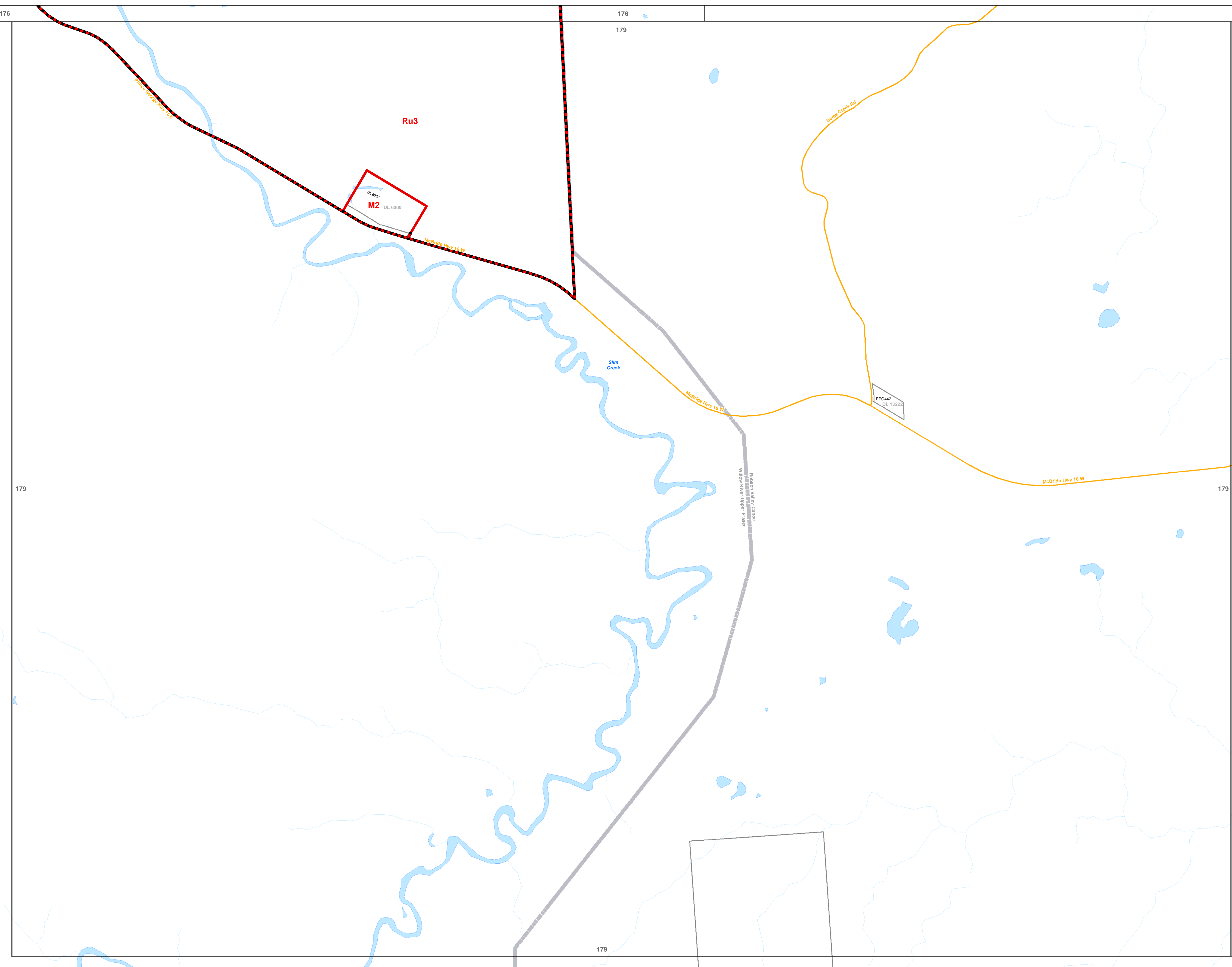


Legend

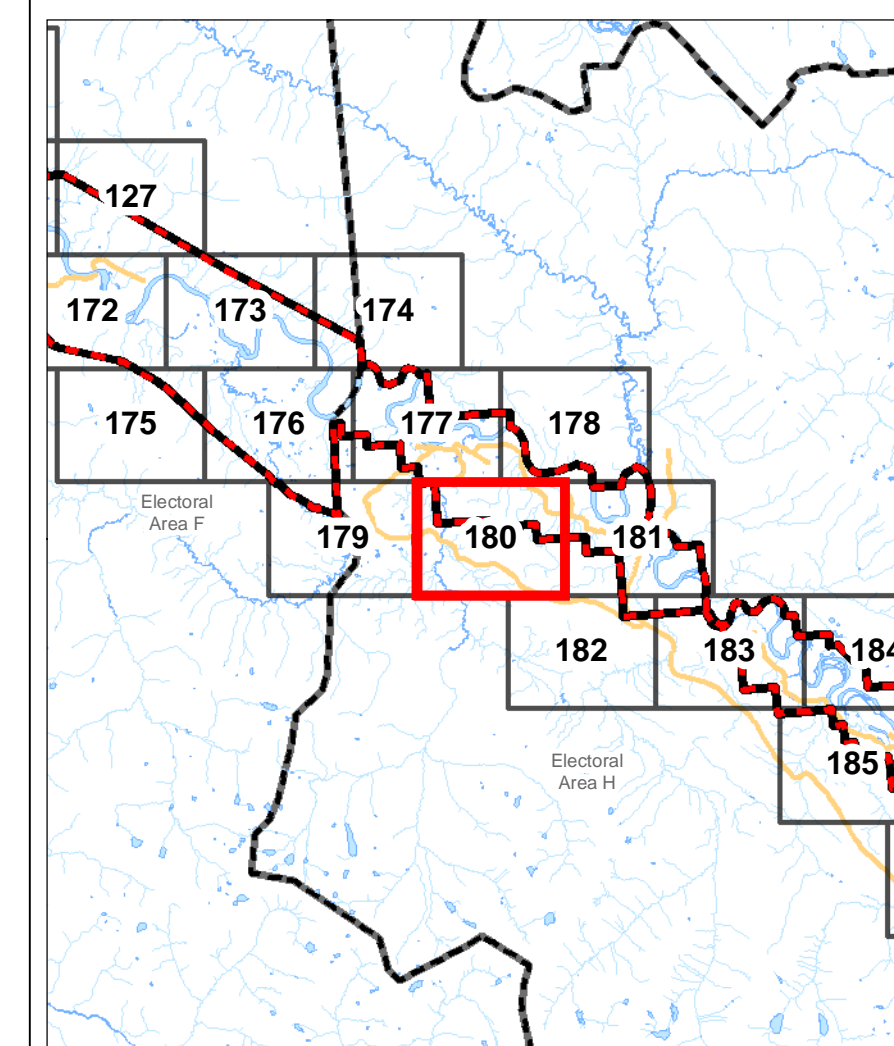
-  Zoning Grid
-  Zoning Boundary
-  Zoning Designations
-  Roads
-  Parcels
-  Subdivisions
-  District Lots
-  Rivers & Streams
-  Electoral Areas
-  Waterbodies
-  Municipality
-  Outside of Regional District



Warning: This map is a composite of data from many sources. While all reasonable efforts are made to ensure the accuracy and currency of this map, the Regional District makes no warranties regarding its suitability for a particular purpose nor for the validity of the base data from which it was compiled. Reliance on this information without verification from original records is done at the user's own risk.

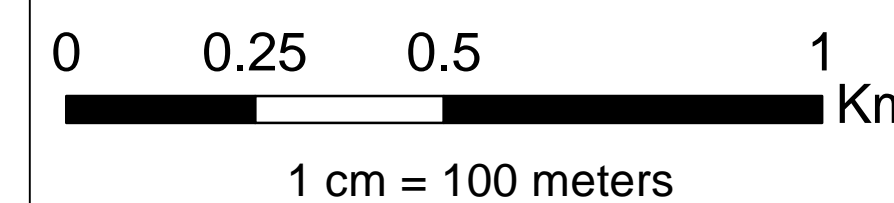



Bylaw No.	Amendment Date

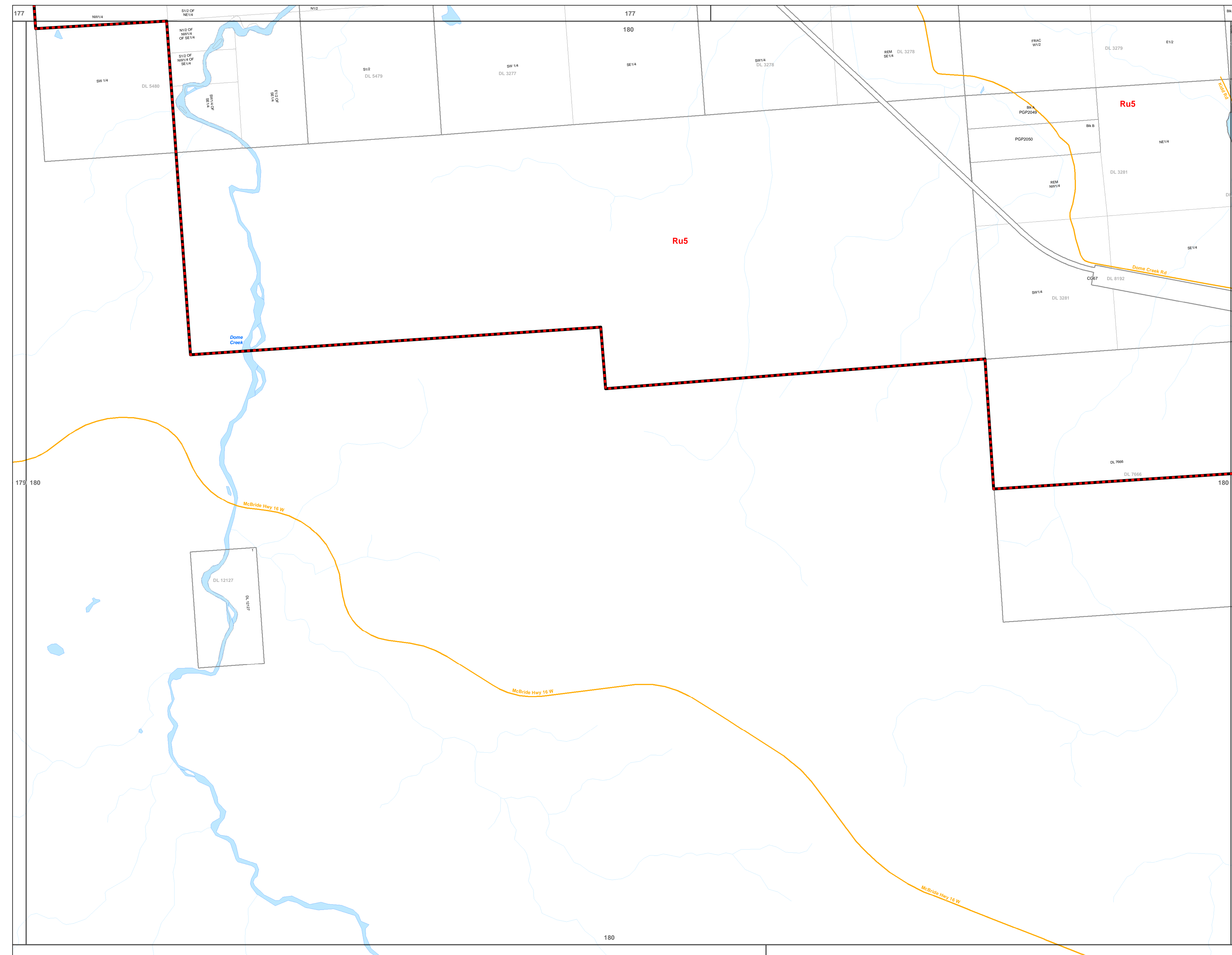


Legend

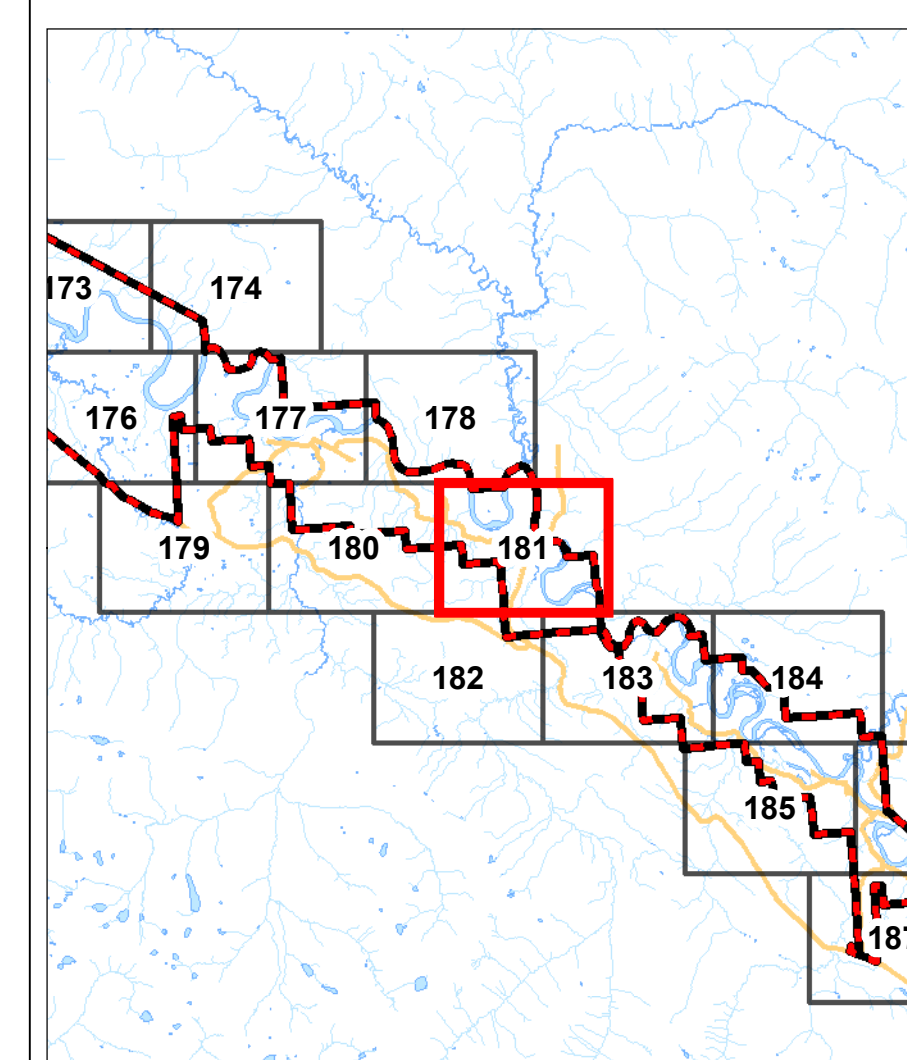
- Zoning Grid
- Zoning Boundary
- Zoning Designations
- Roads
- Parcels
- Subdivisions
- District Lots
- Rivers & Streams
- Electoral Areas
- Waterbodies
- Municipality
- Outside of Regional District




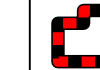



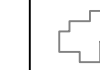






Warning: This map is a composite of data from many sources. While all reasonable efforts are made to ensure the accuracy and currency of this map, the Regional District makes no warranties regarding its suitability for a particular purpose nor for the validity of the base data from which it was compiled. Reliance on this information without verification from original records is done at the user's own risk.

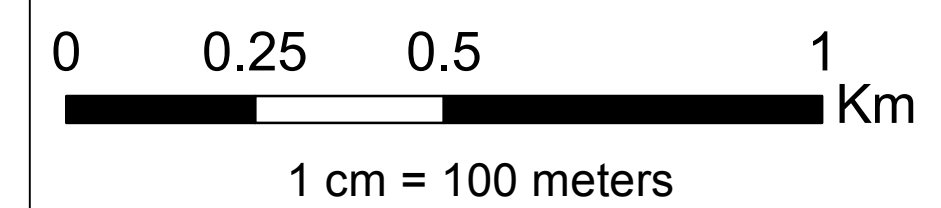



Bylaw No.	Amendment Date
3093	19/07/2018



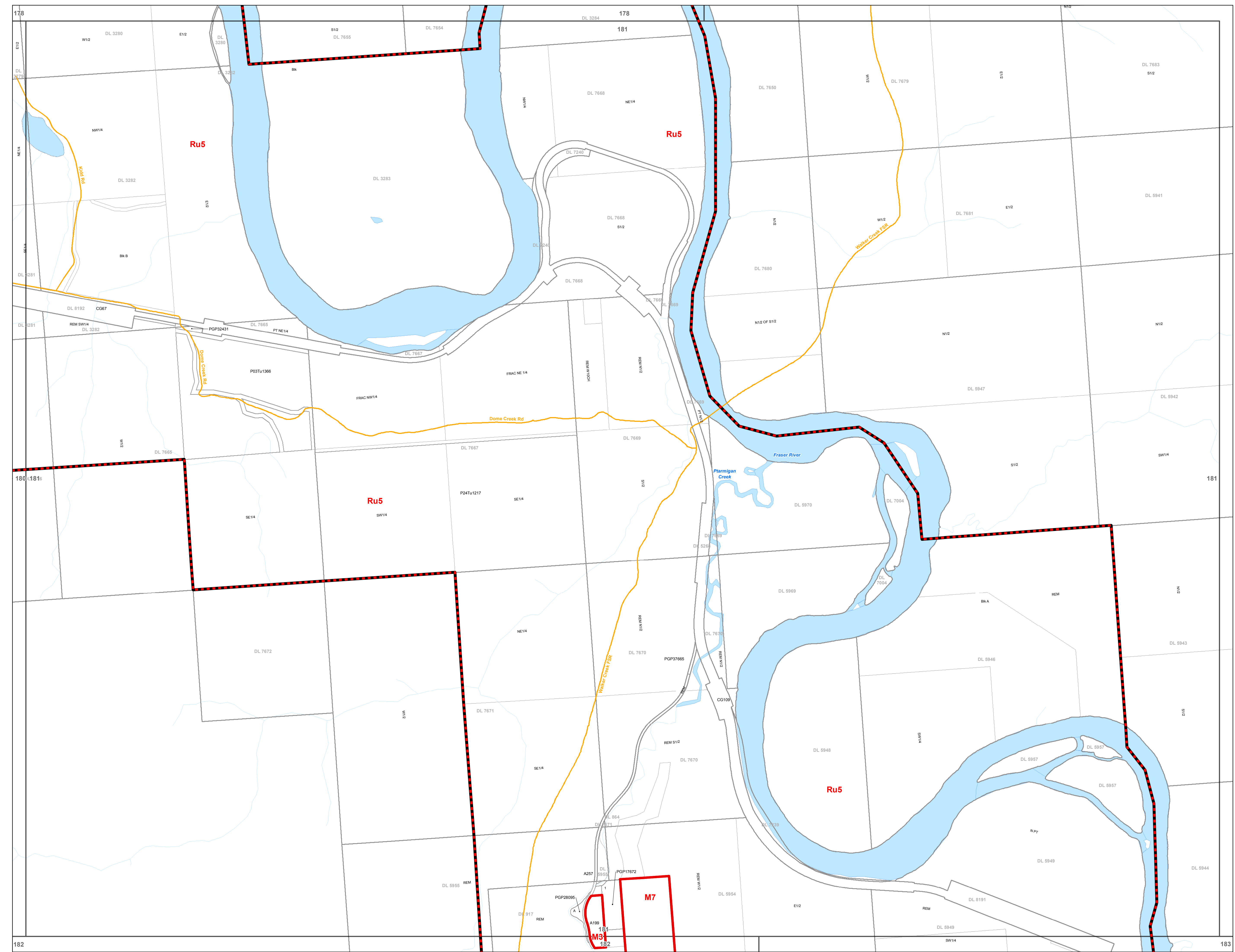
Legend

-  Zoning Grid
-  Zoning Boundary
-  Zoning Designations
-  Roads
-  Parcels
-  Subdivisions
-  District Lots
-  Rivers & Streams
-  Electoral Areas
-  Waterbodies
-  Municipality
-  Outside of Regional District

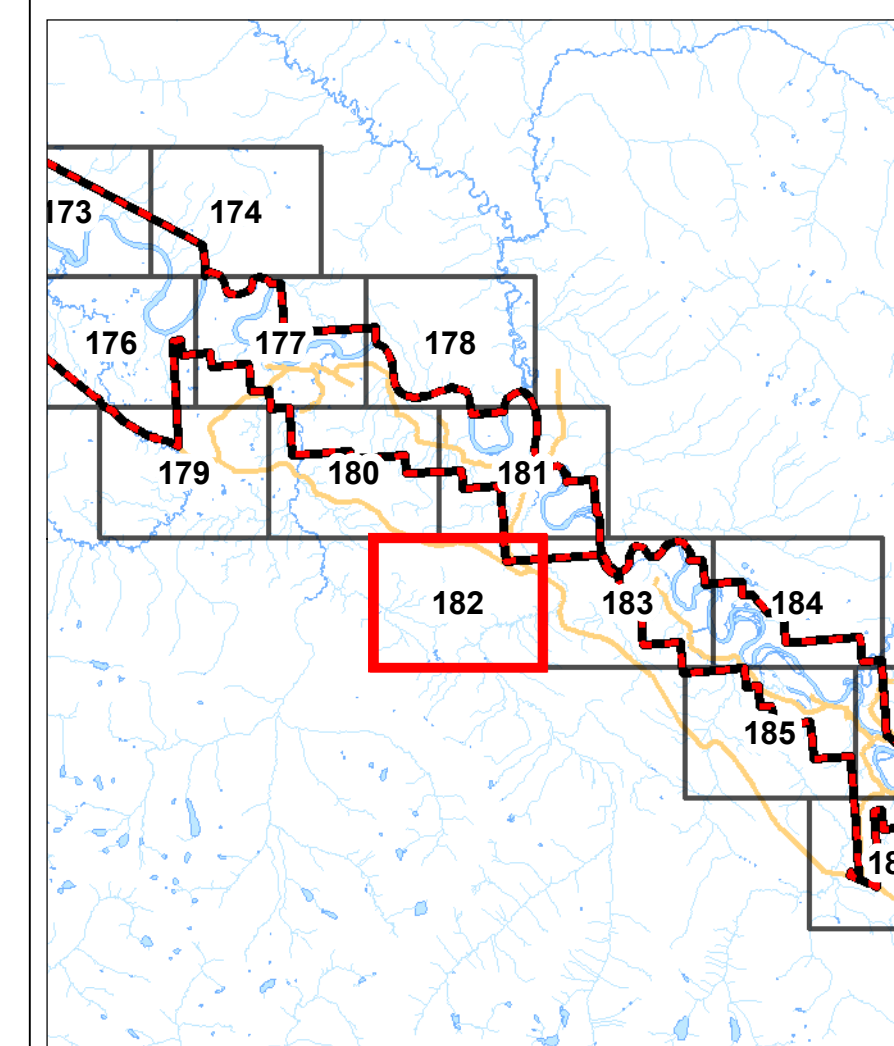


Warning: This map is a composite of data from many sources. While all reasonable efforts are made to ensure the accuracy and currency of this map, the Regional District makes no warranties regarding its suitability for a particular purpose nor for the validity of the base data from which it was compiled. Reliance on this information without verification from original records is done at the user's own risk.


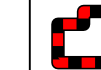



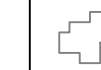






Print Date: 28/09/2018

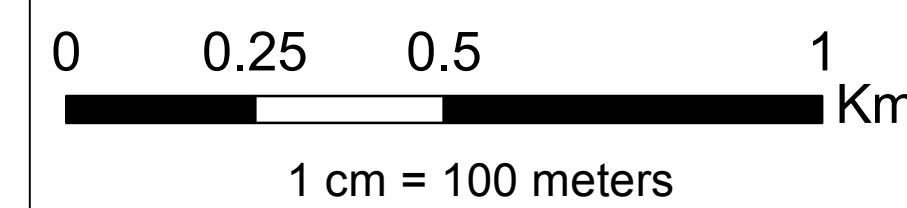



Bylaw No.	Amendment Date
3093	19/07/2018



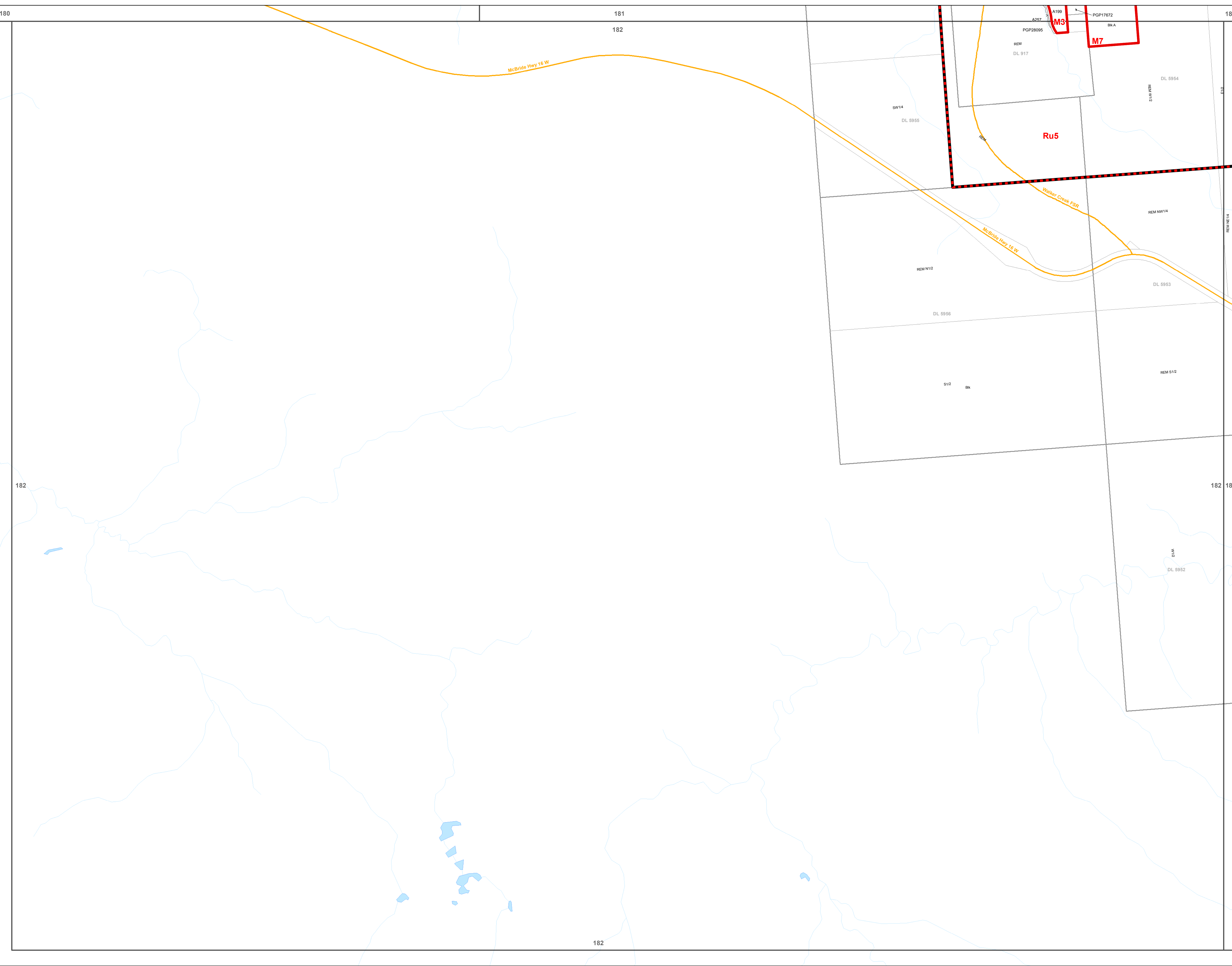
Legend

-  Zoning Grid
-  Zoning Boundary
-  Zoning Designations
-  Roads
-  Parcels
-  Subdivisions
-  District Lots
-  Rivers & Streams
-  Electoral Areas
-  Waterbodies
-  Municipality
-  Outside of Regional District

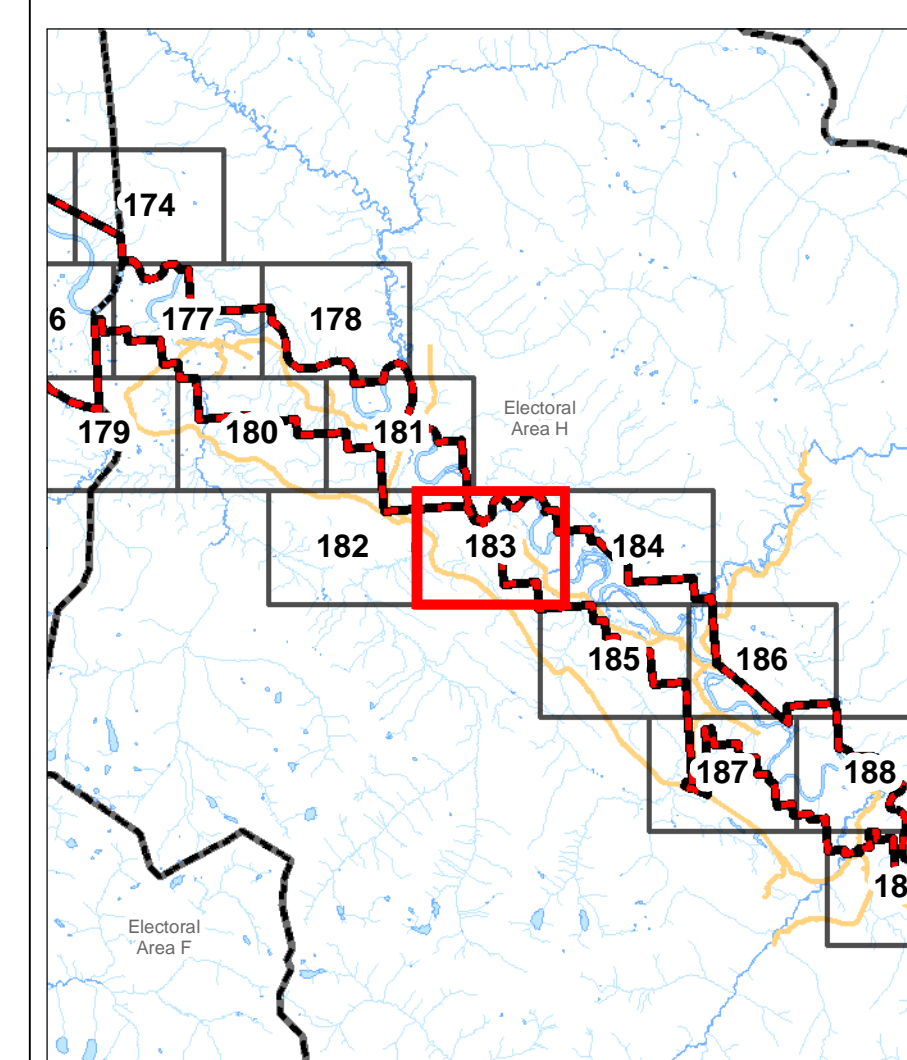


1 cm = 100 meters

Warning: This map is a composite of data from many sources. While all reasonable efforts are made to ensure the accuracy and currency of this map, the Regional District makes no warranties regarding its suitability for a particular purpose nor for the validity of the base data from which it was compiled. Reliance on this information without verification from original records is done at the user's own risk.

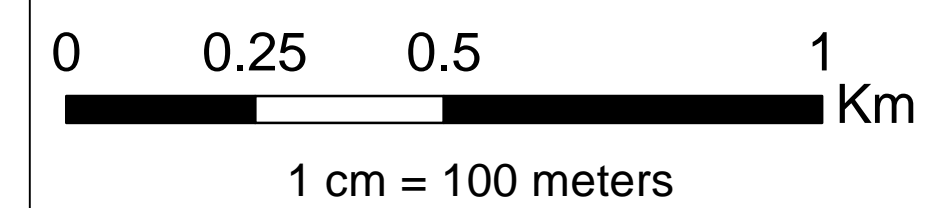



Bylaw No.	Amendment Date

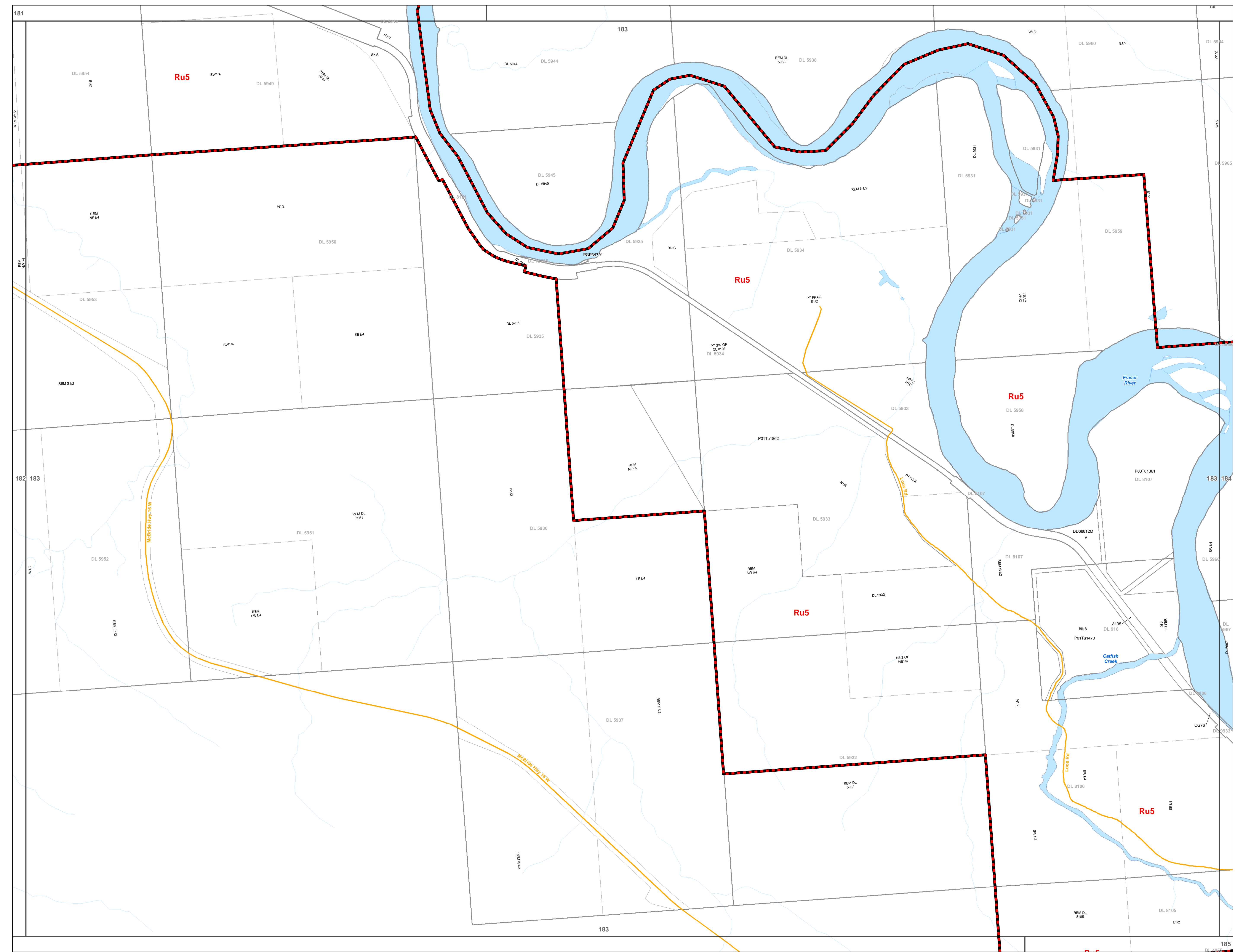


Legend

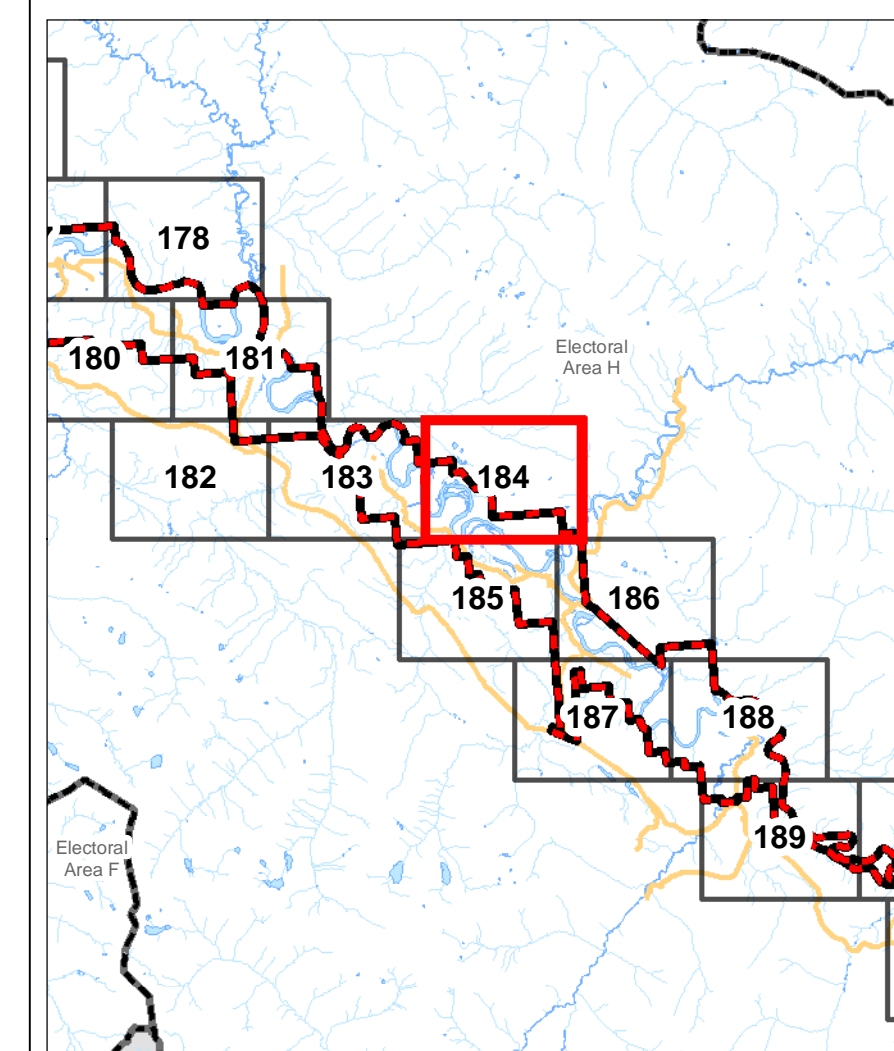
- Zoning Grid
- Zoning Boundary
- Zoning Designations
- Roads
- Parcels
- Subdivisions
- District Lots
- Rivers & Streams
- Electoral Areas
- Waterbodies
- Municipality
- Outside of Regional District




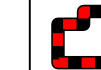



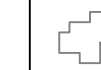






Warning: This map is a composite of data from many sources. While all reasonable efforts are made to ensure the accuracy and currency of this map, the Regional District makes no warranties regarding its suitability for a particular purpose nor for the validity of the base data from which it was compiled. Reliance on this information without verification from original records is done at the user's own risk.

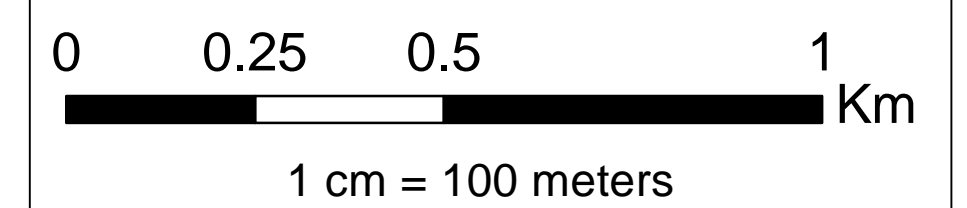



Bylaw No.	Amendment Date

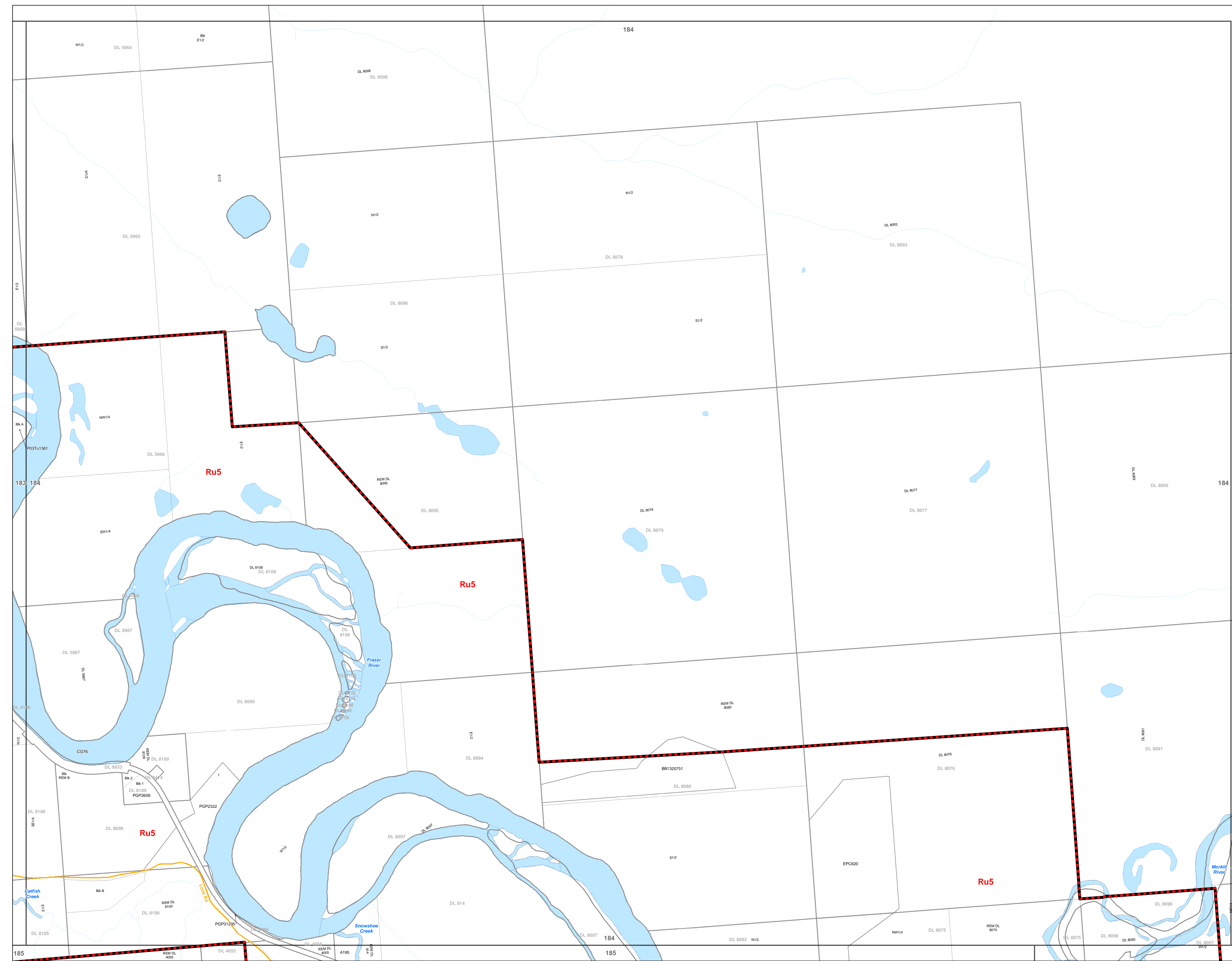


Legend

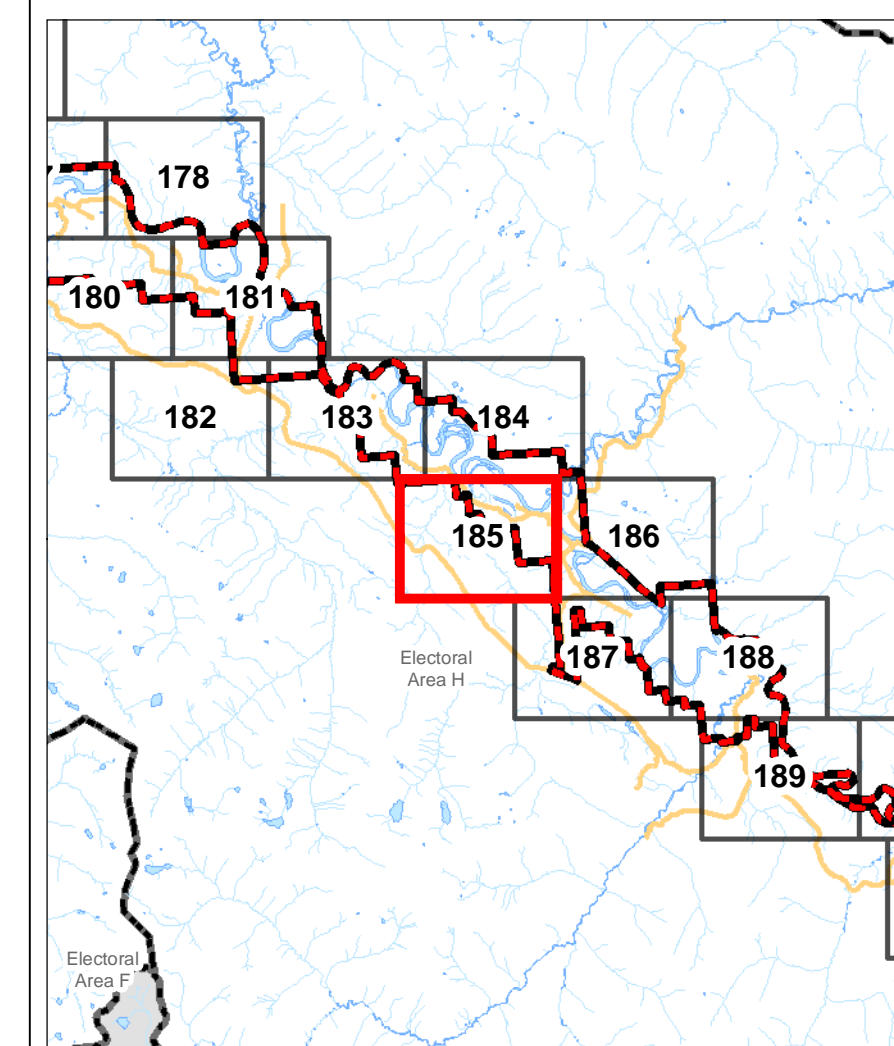
-  Zoning Grid
-  Zoning Boundary
-  Zoning Designations
-  Roads
-  Parcels
-  Subdivisions
-  District Lots
-  Rivers & Streams
-  Electoral Areas
-  Waterbodies
-  Municipality
-  Outside of Regional District



Warning: This map is a composite of data from many sources. While all reasonable efforts are made to ensure the accuracy and currency of this map, the Regional District makes no warranties regarding its suitability for a particular purpose nor for the validity of the base data from which it was compiled. Reliance on this information without verification from original records is done at the user's own risk.

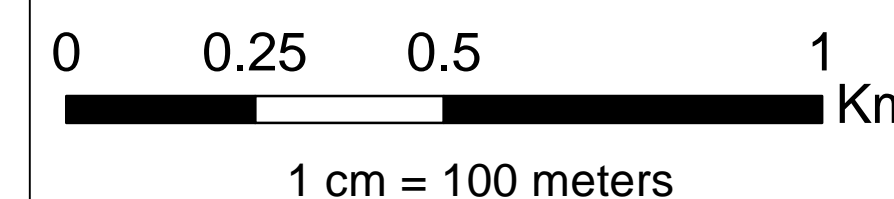



Bylaw No.	Amendment Date

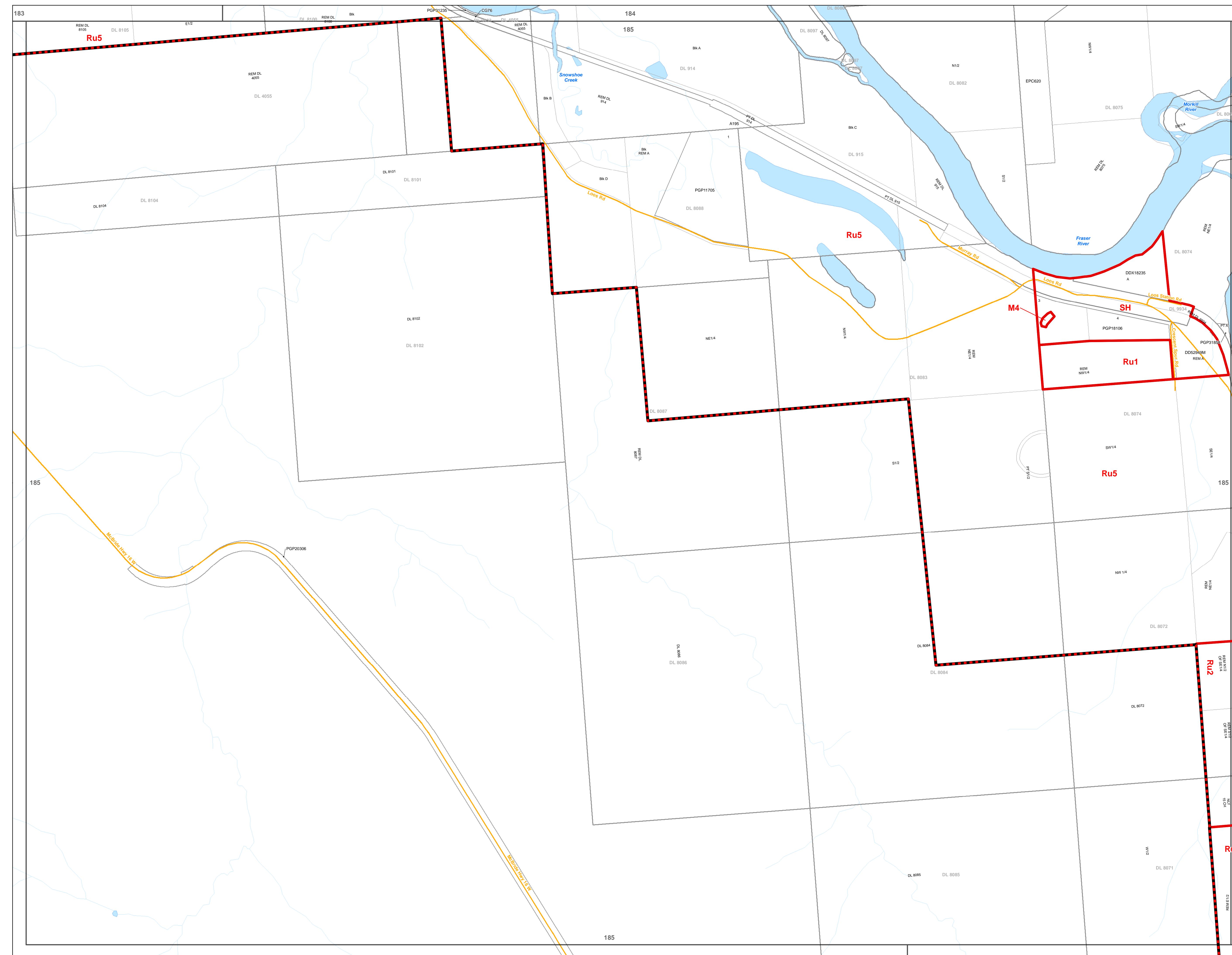


Legend

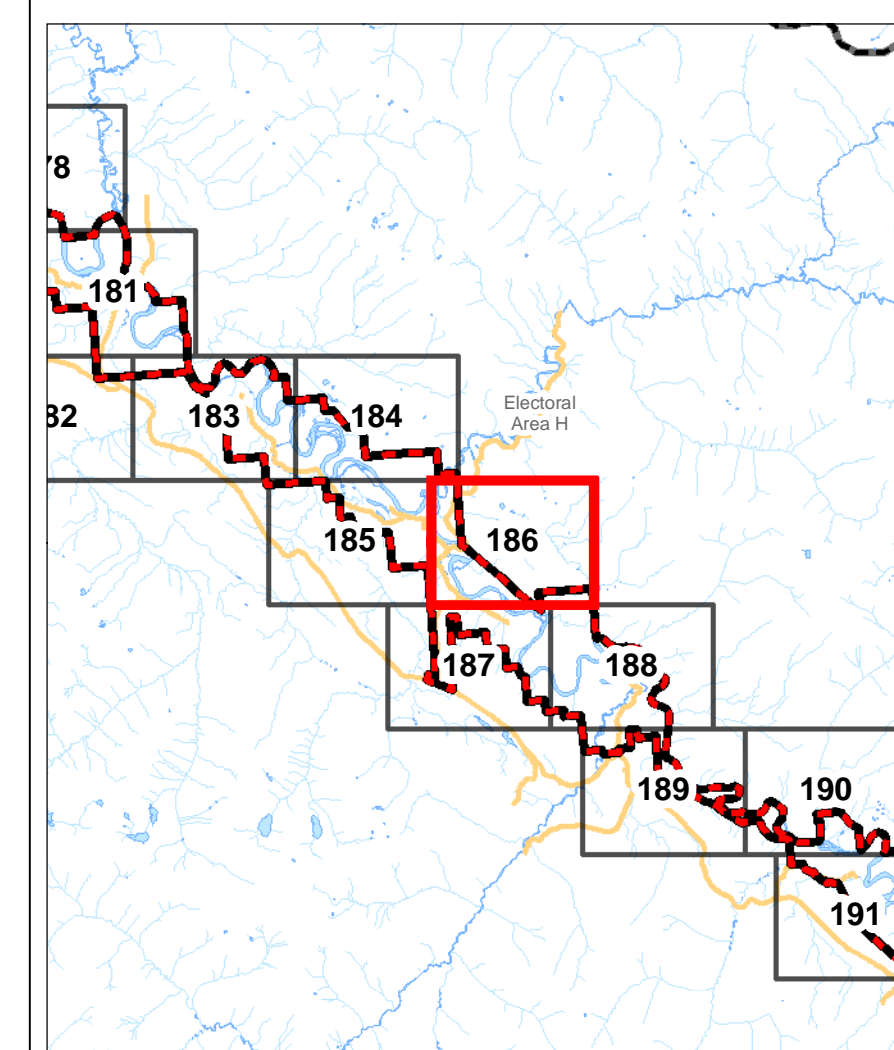
- Zoning Grid
- Zoning Boundary
- Zoning Designations
- Roads
- Parcels
- Subdivisions
- District Lots
- Rivers & Streams
- Electoral Areas
- Waterbodies
- Municipality
- Outside of Regional District




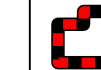



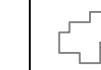






Warning: This map is a composite of data from many sources. While all reasonable efforts are made to ensure the accuracy and currency of this map, the Regional District makes no warranties regarding its suitability for a particular purpose nor for the validity of the base data from which it was compiled. Reliance on this information without verification from original records is done at the user's own risk.

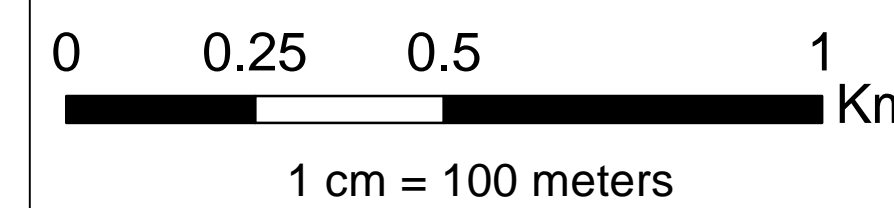



Bylaw No.	Amendment Date

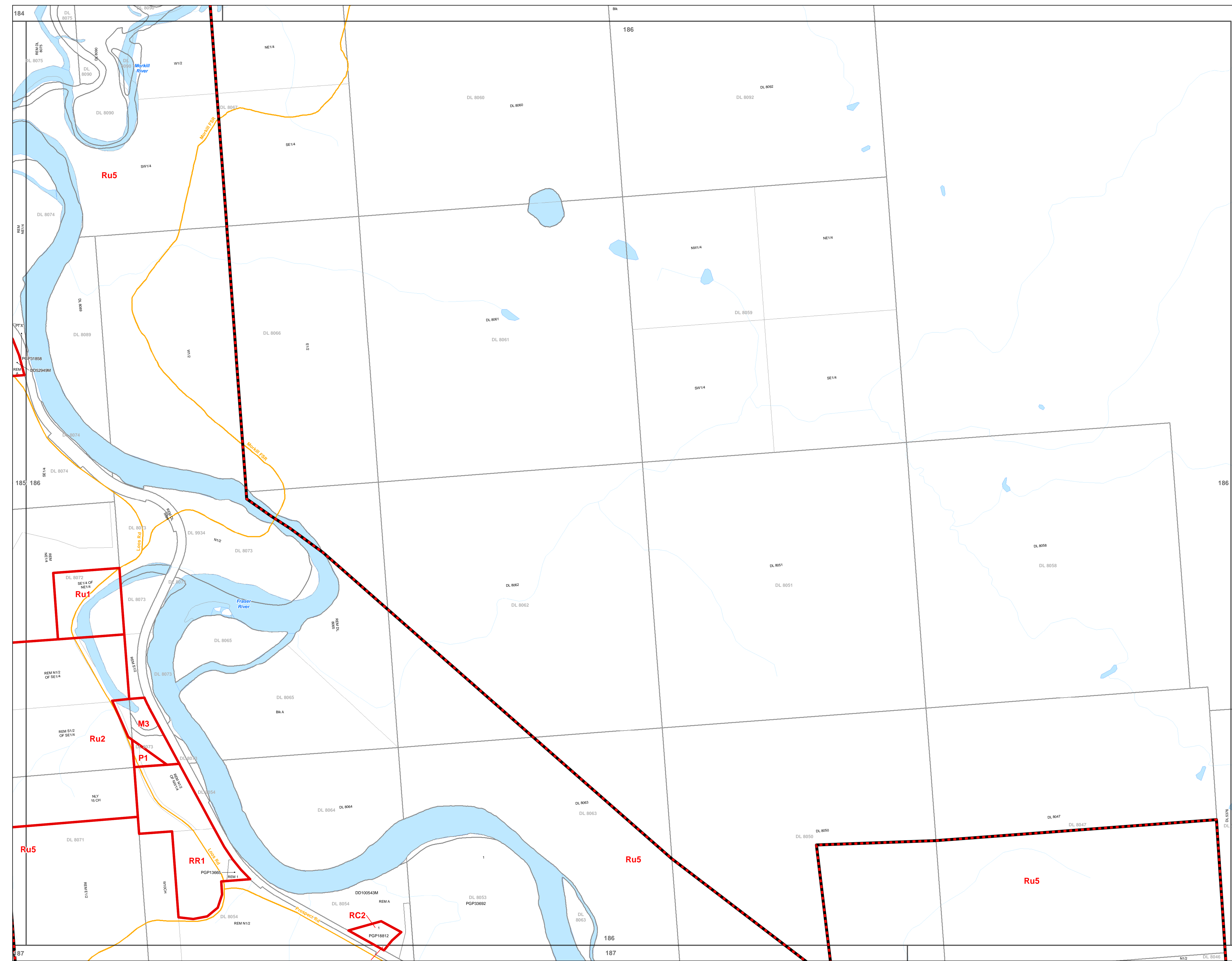


Legend

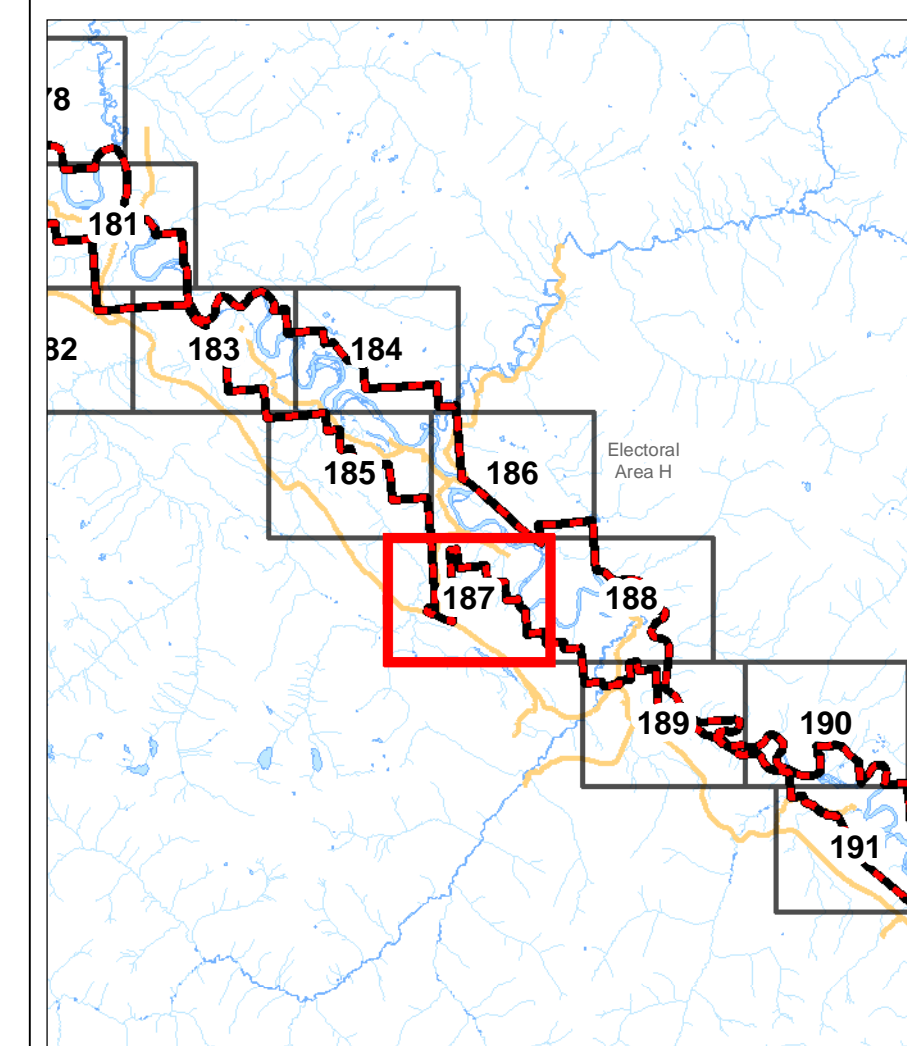
-  Zoning Grid
-  Zoning Boundary
-  Zoning Designations
-  Roads
-  Parcels
-  Subdivisions
-  District Lots
-  Rivers & Streams
-  Electoral Areas
-  Waterbodies
-  Municipality
-  Outside of Regional District



Warning: This map is a composite of data from many sources. While all reasonable efforts are made to ensure the accuracy and currency of this map, the Regional District makes no warranties regarding its suitability for a particular purpose nor for the validity of the base data from which it was compiled. Reliance on this information without verification from original records is done at the user's own risk.

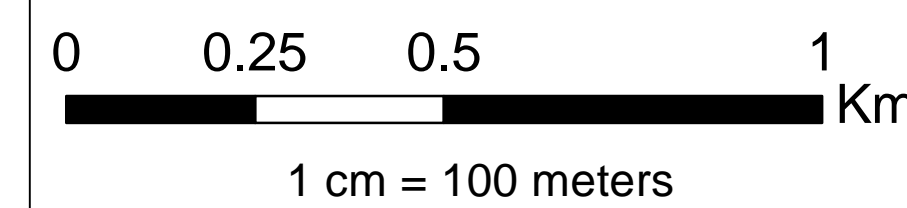



Bylaw No.	Amendment Date

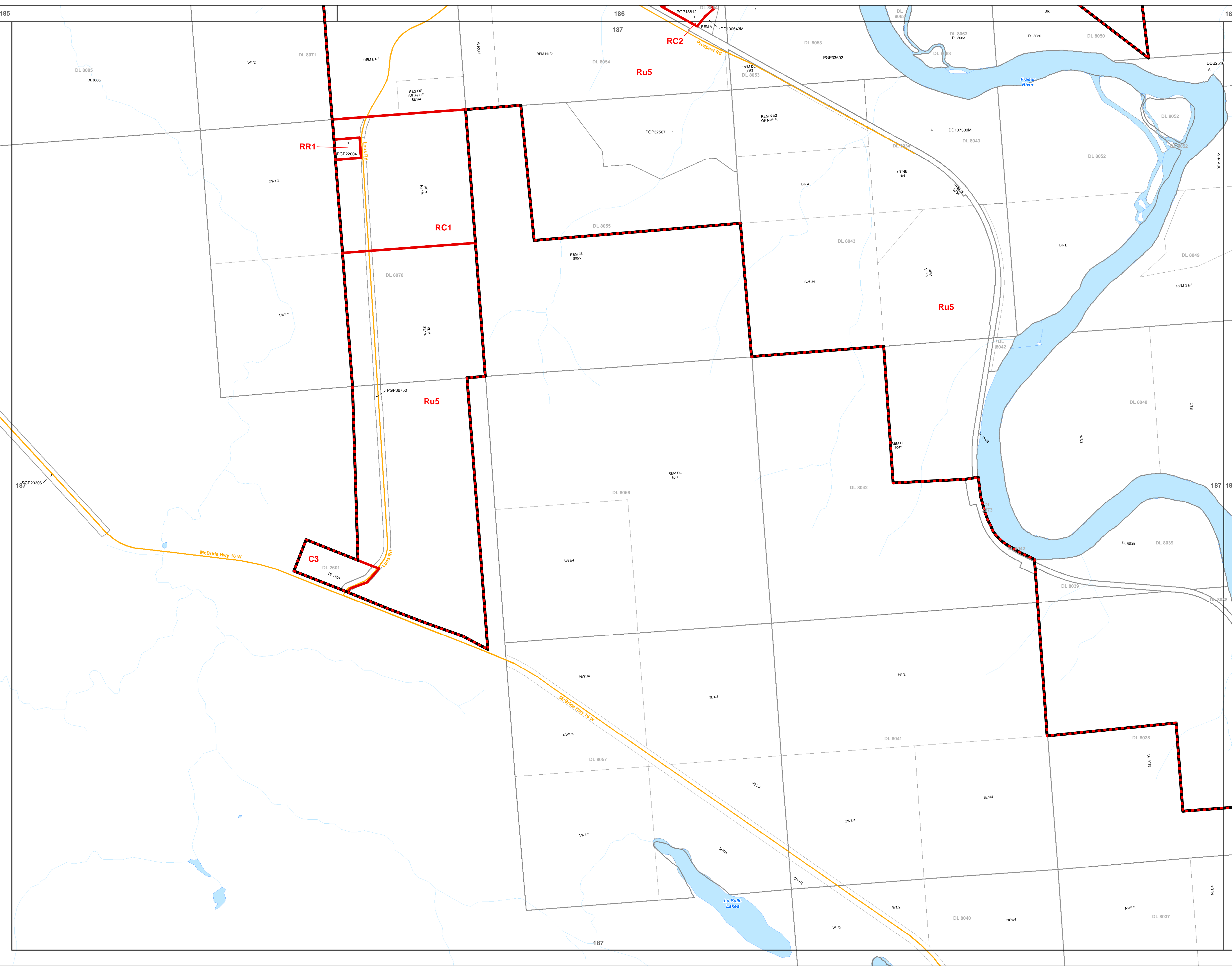


Legend

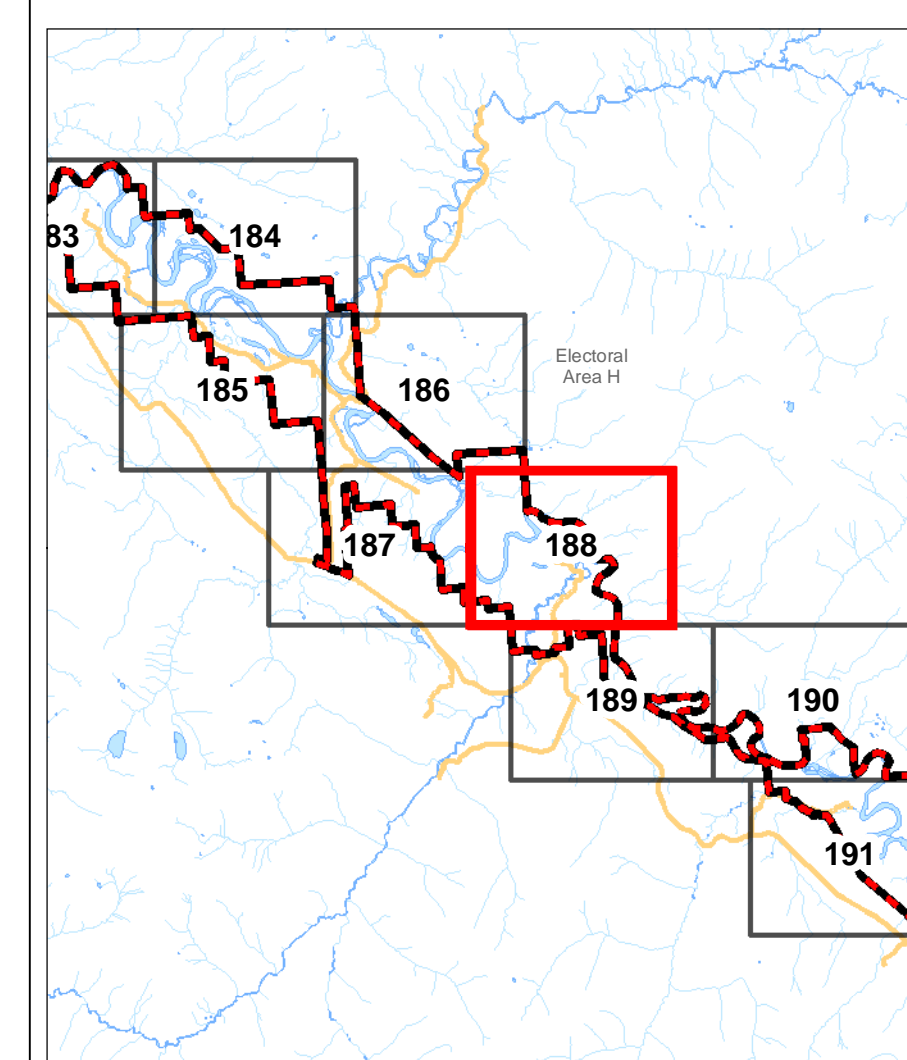
- Zoning Grid
- Zoning Boundary
- Zoning Designations
- Roads
- Parcels
- Subdivisions
- District Lots
- Rivers & Streams
- Electoral Areas
- Waterbodies
- Municipality
- Outside of Regional District




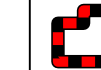



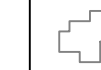






Warning: This map is a composite of data from many sources. While all reasonable efforts are made to ensure the accuracy and currency of this map, the Regional District makes no warranties regarding its suitability for a particular purpose nor for the validity of the base data from which it was compiled. Reliance on this information without verification from original records is done at the user's own risk.

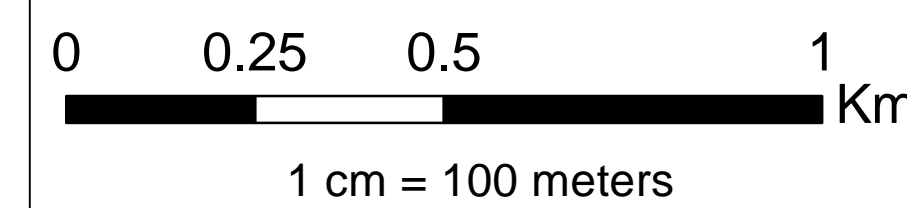



Bylaw No.	Amendment Date

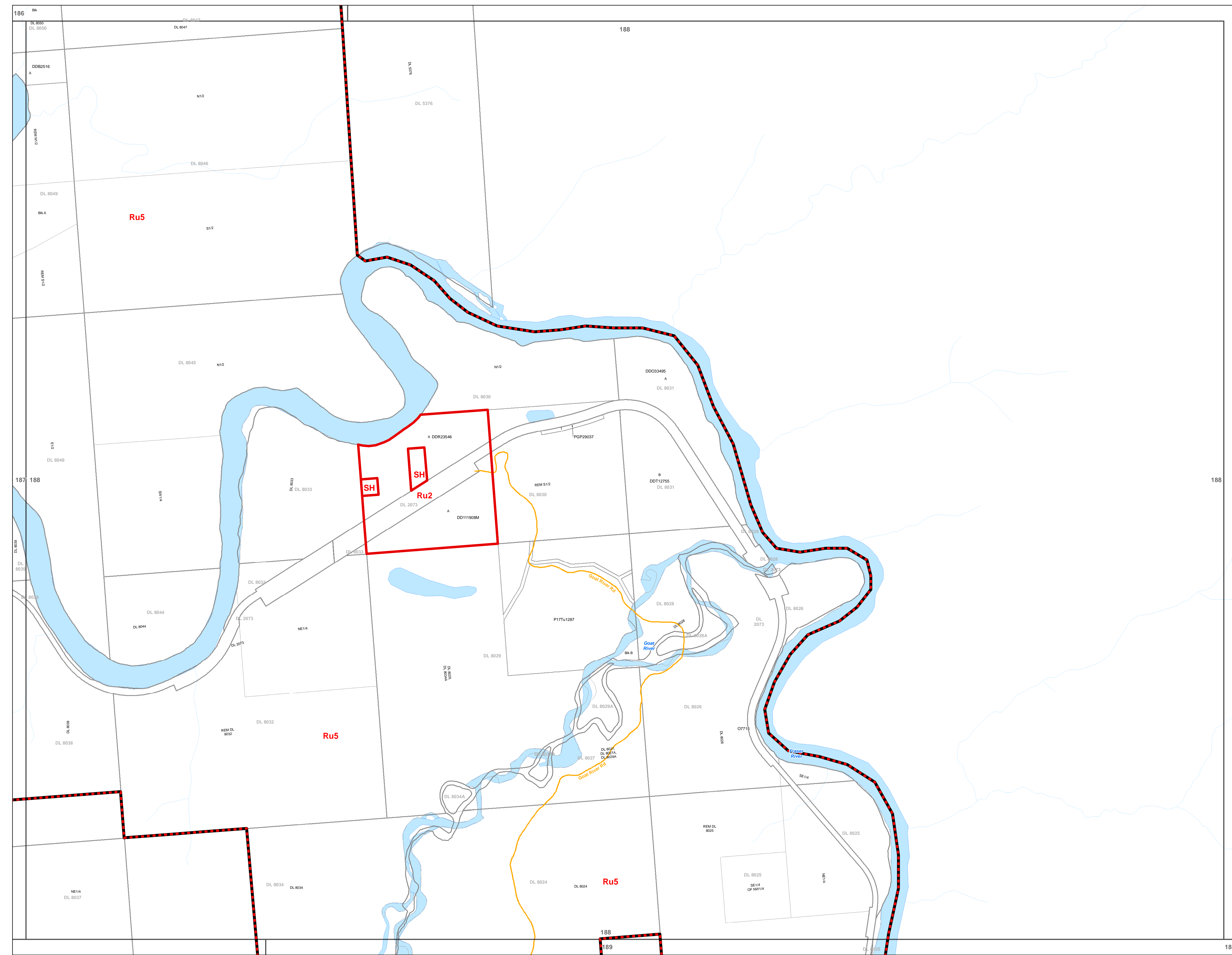


Legend

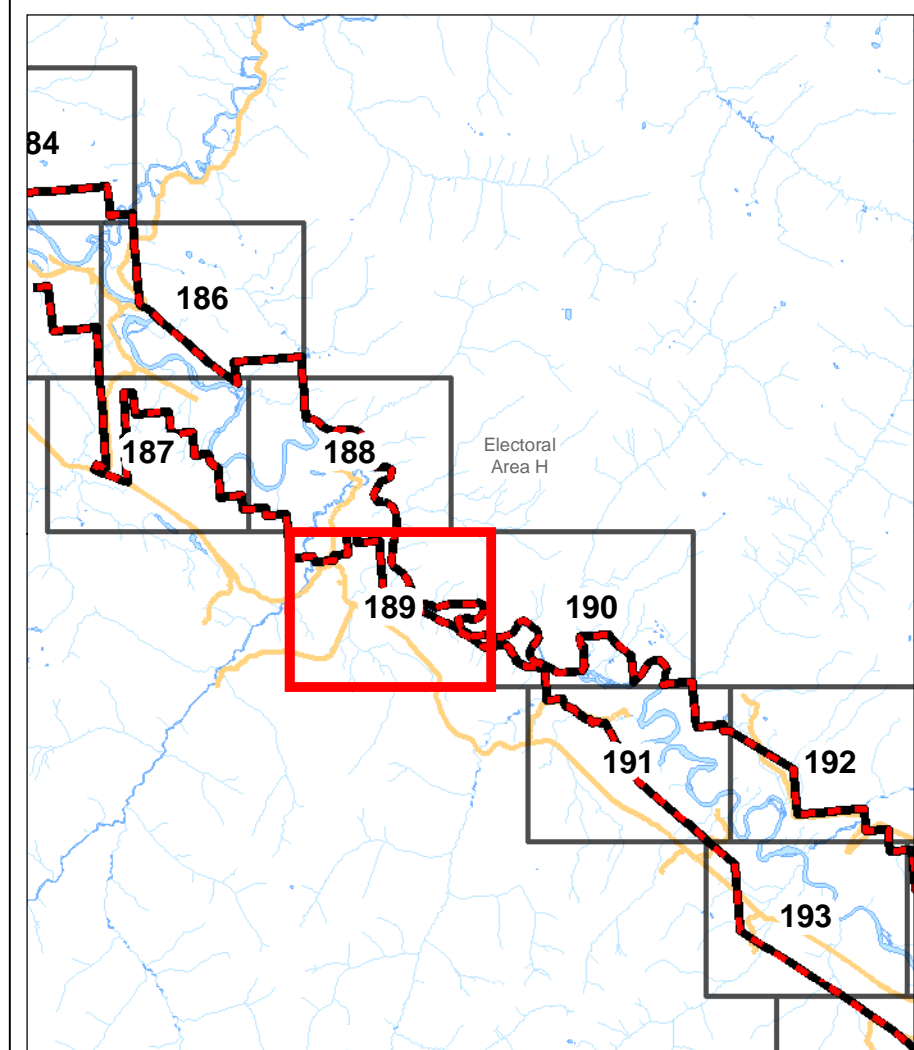
-  Zoning Grid
-  Zoning Boundary
-  Zoning Designations
-  Roads
-  Parcels
-  Subdivisions
-  District Lots
-  Rivers & Streams
-  Electoral Areas
-  Waterbodies
-  Municipality
-  Outside of Regional District



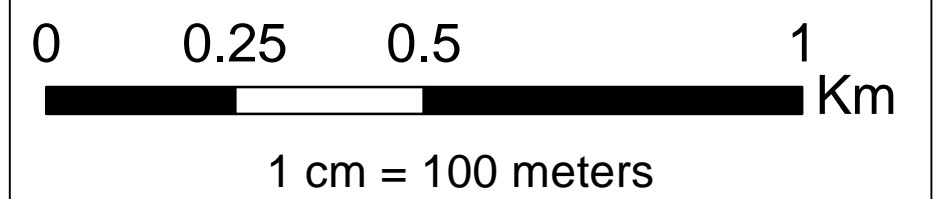

Warning: This map is a composite of data from many sources. While all reasonable efforts are made to ensure the accuracy and currency of this map, the Regional District makes no warranties regarding its suitability for a particular purpose nor for the validity of the base data from which it was compiled. Reliance on this information without verification from original records is done at the user's own risk.



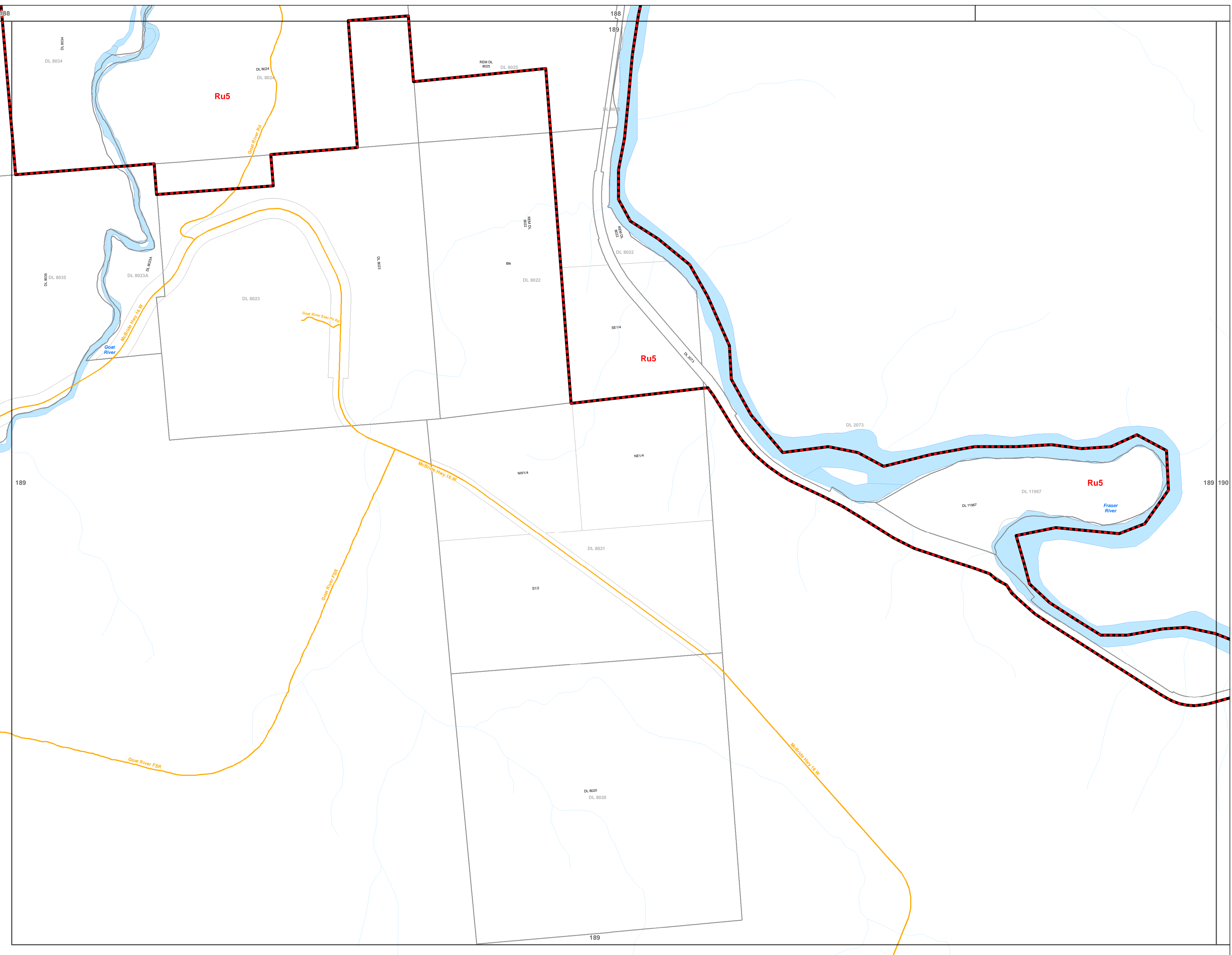
Bylaw No.	Amendment Date


Legend

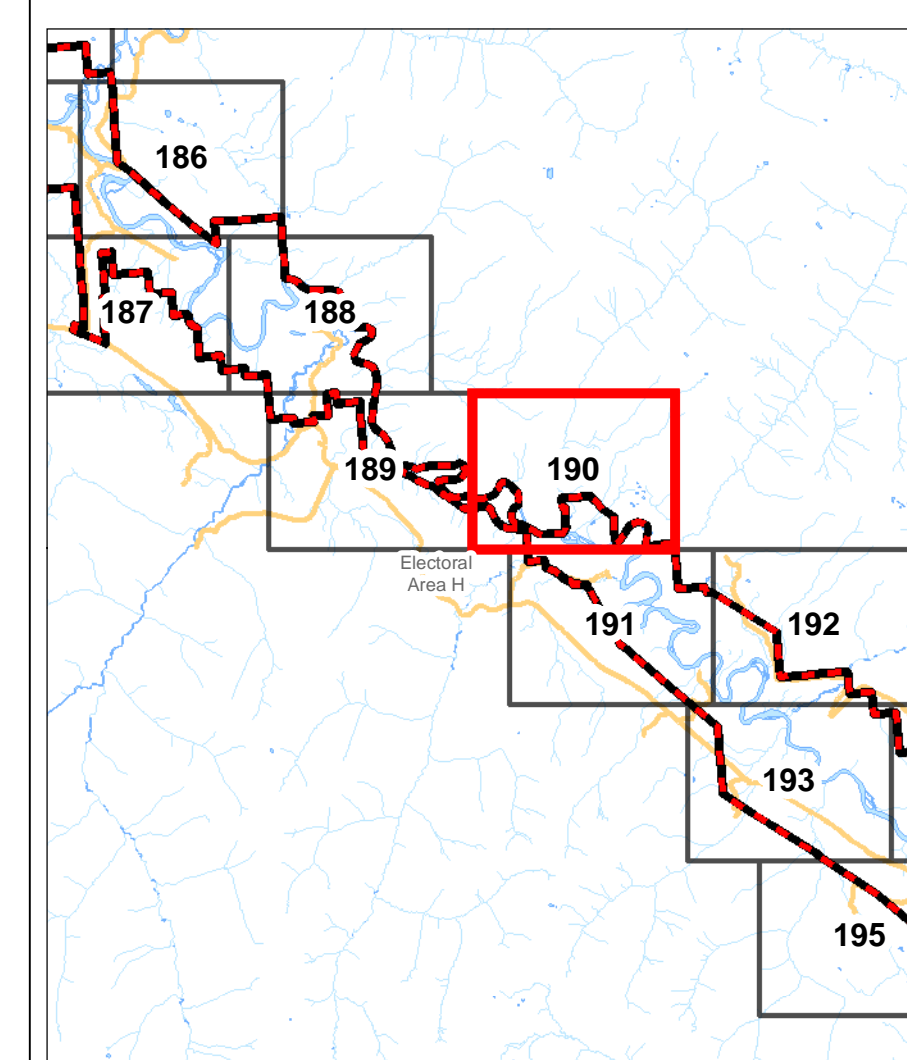
- Zoning Grid
- Zoning Boundary
- Zoning Designations
- Roads
- Parcels
- Subdivisions
- District Lots
- Rivers & Streams
- Electoral Areas
- Waterbodies
- Municipality
- Outside of Regional District




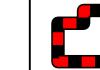




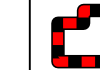



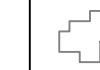

Warning: This map is a composite of data from many sources. While all reasonable efforts are made to ensure the accuracy and currency of this map, the Regional District makes no warranties regarding its suitability for a particular purpose nor for the validity of the base data from which it was compiled. Reliance on this information without verification from original records is done at the user's own risk.

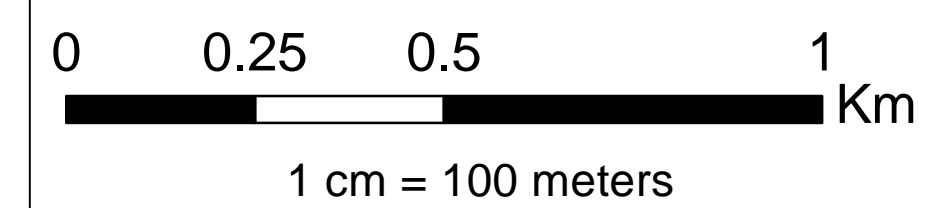



Bylaw No.	Amendment Date

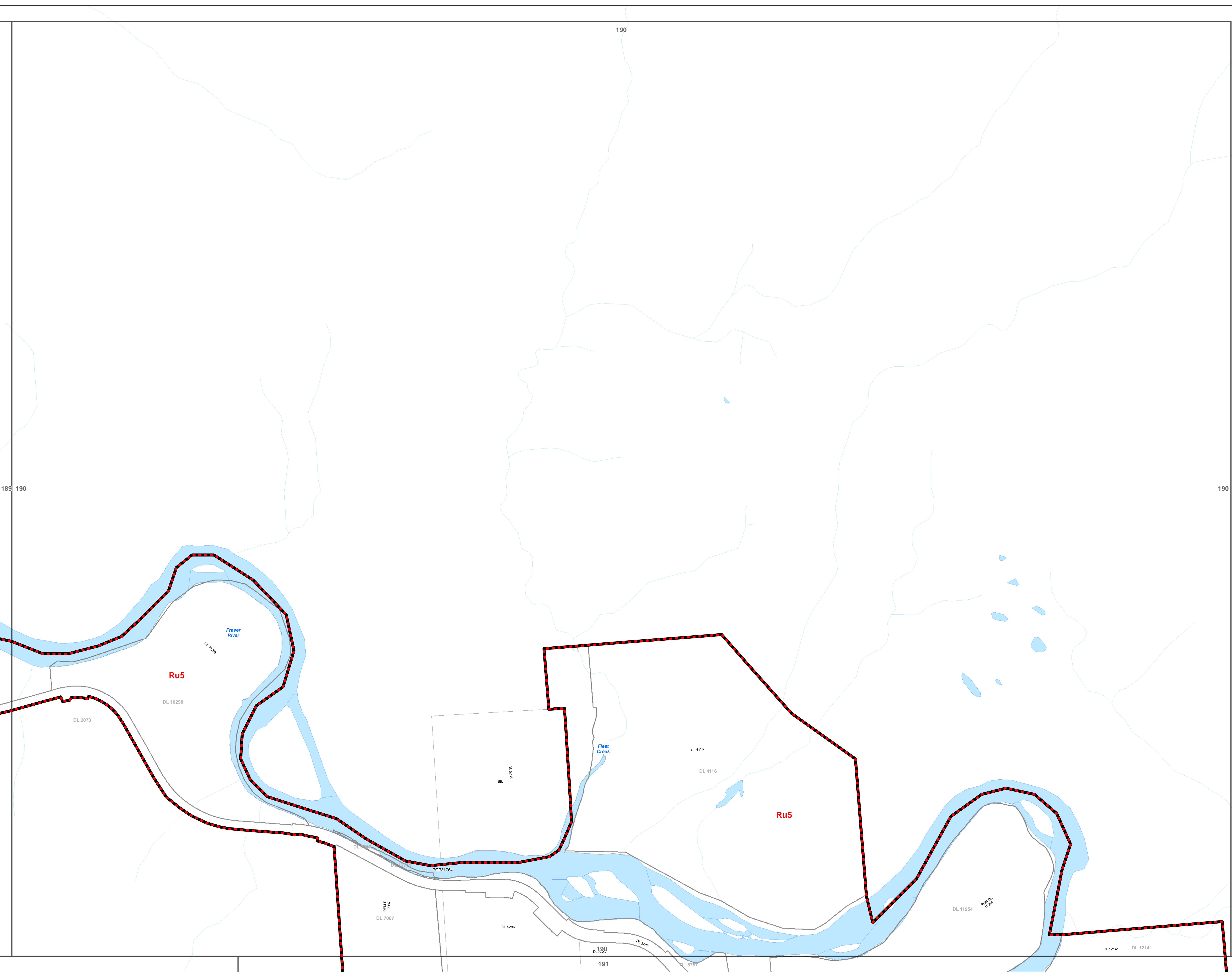


Legend

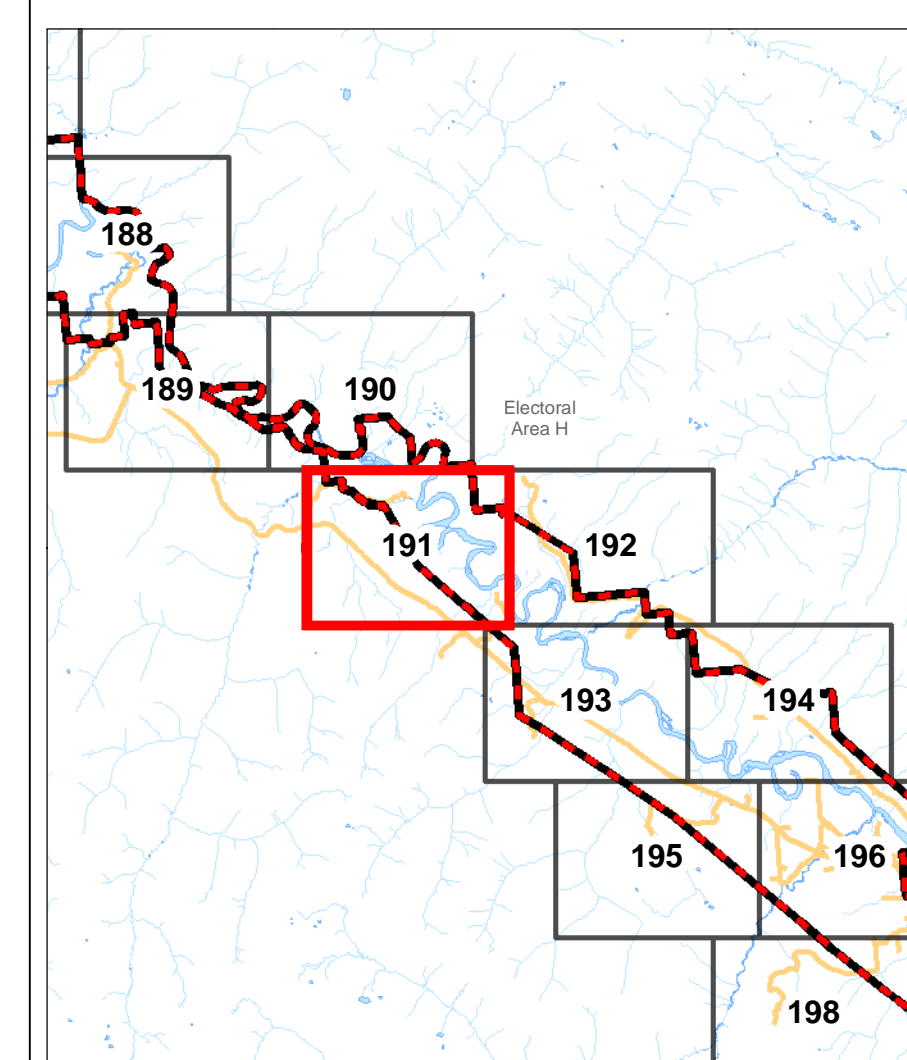
-  Zoning Grid
-  Zoning Boundary
-  Zoning Designations
-  Roads
-  Parcels
-  Subdivisions
-  District Lots
-  Rivers & Streams
-  Electoral Areas
-  Waterbodies
-  Municipality
-  Outside of Regional District



Warning: This map is a composite of data from many sources. While all reasonable efforts are made to ensure the accuracy and currency of this map, the Regional District makes no warranties regarding its suitability for a particular purpose nor for the validity of the base data from which it was compiled. Reliance on this information without verification from original records is done at the user's own risk.

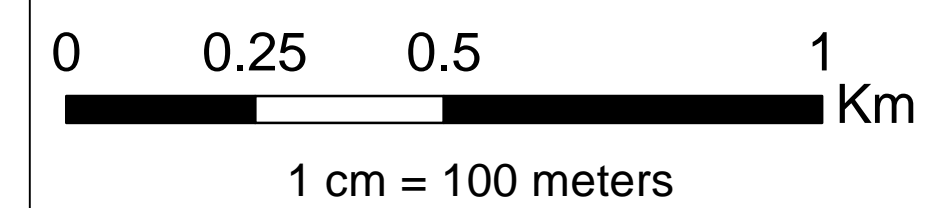



Bylaw No.	Amendment Date

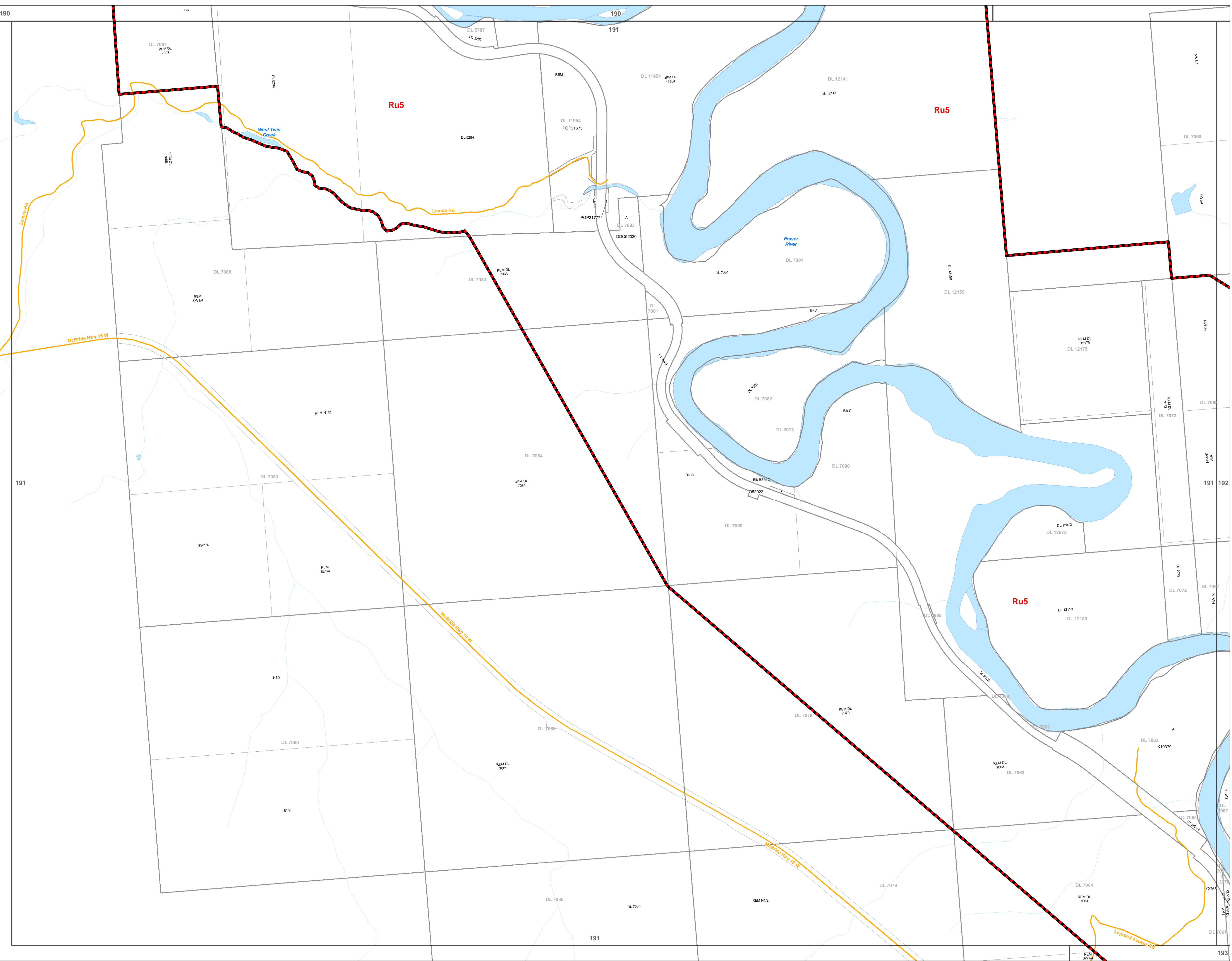


Legend

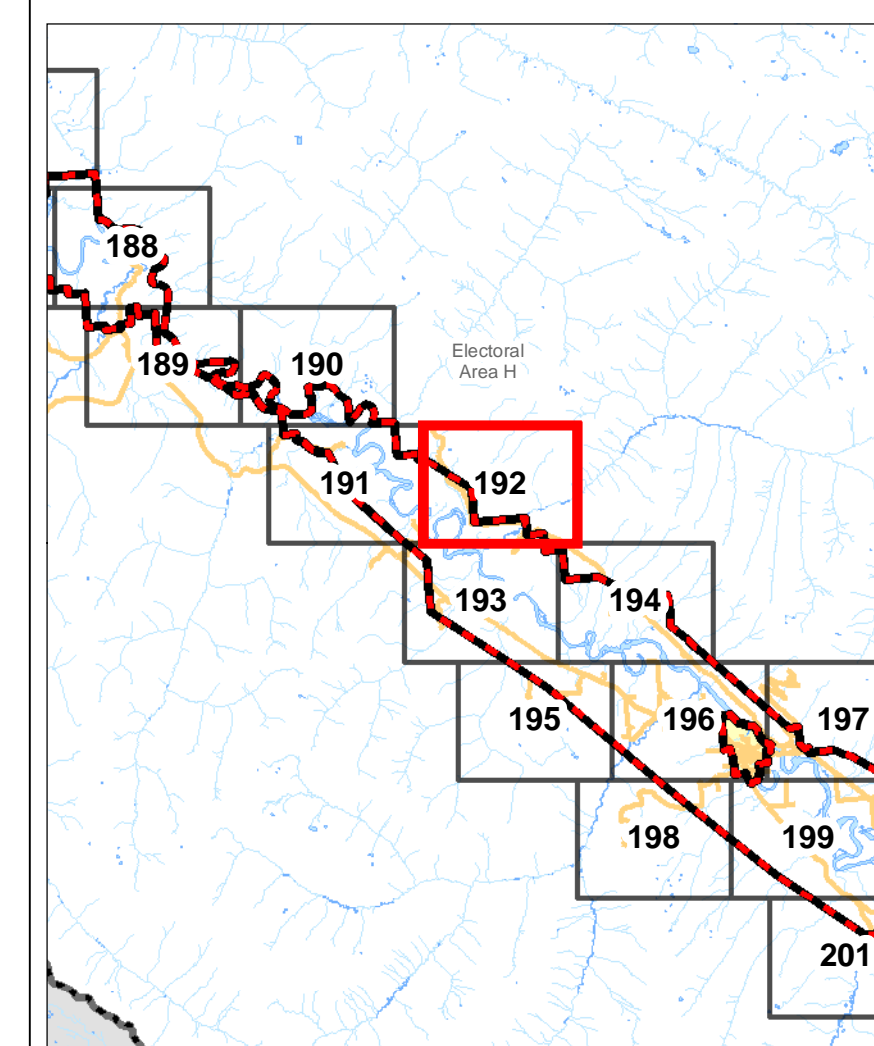
- Zoning Grid
- Zoning Boundary
- Zoning Designations
- Roads
- Parcels
- Subdivisions
- District Lots
- Rivers & Streams
- Electoral Areas
- Waterbodies
- Municipality
- Outside of Regional District



Warning: This map is a composite of data from many sources. While all reasonable efforts are made to ensure the accuracy and currency of this map, the Regional District makes no warranties regarding its suitability for a particular purpose nor for the validity of the base data from which it was compiled. Reliance on this information without verification from original records is done at the user's own risk.

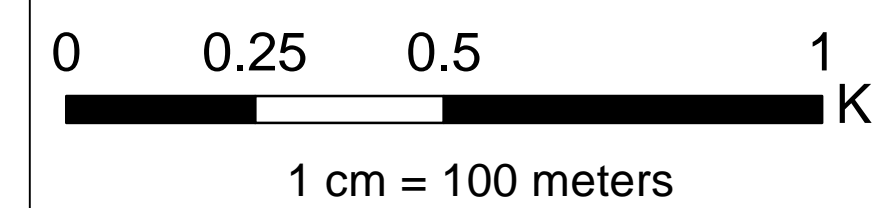



Bylaw No.	Amendment Date

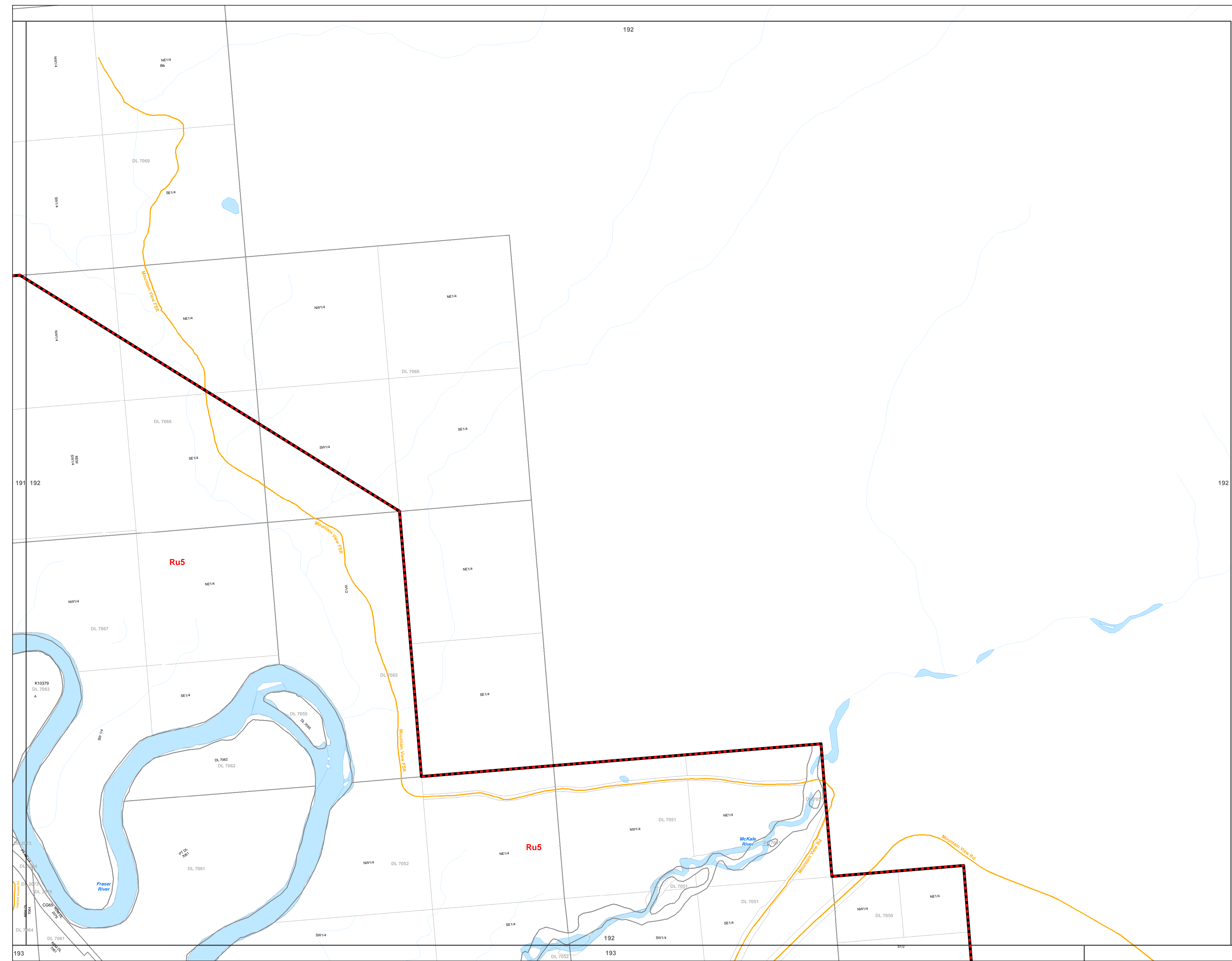


Legend

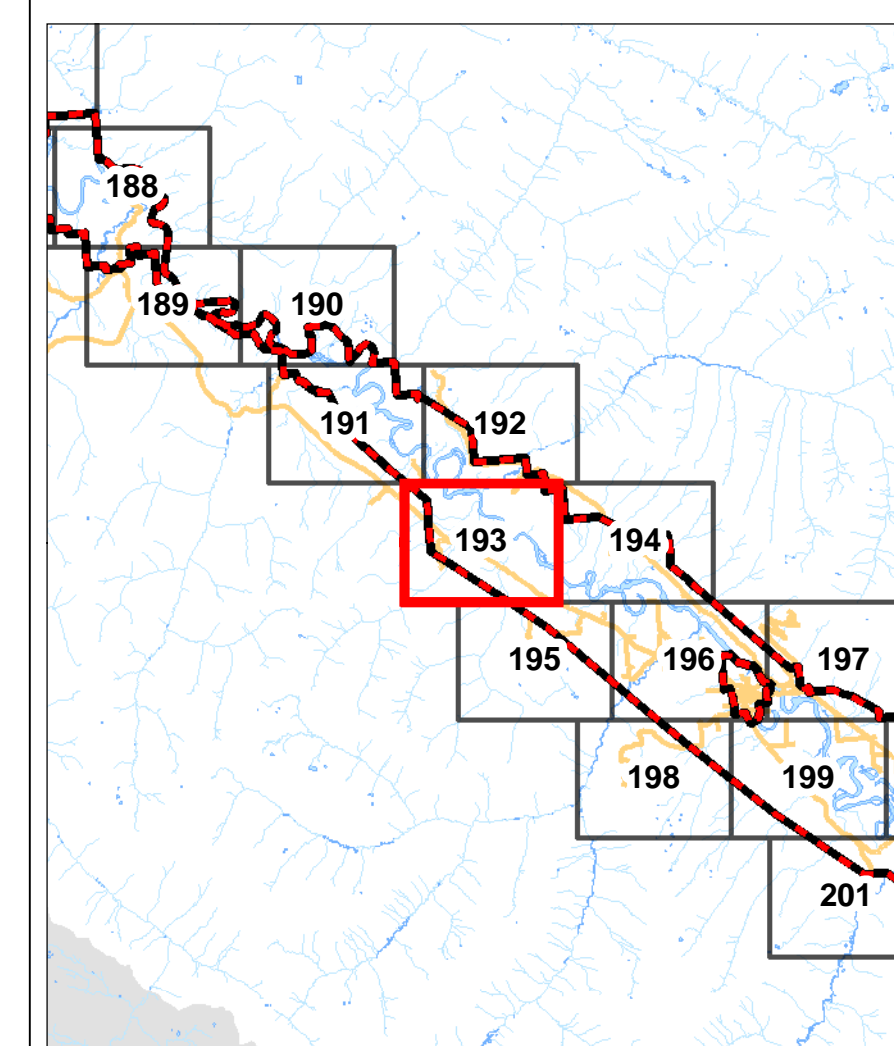
- Zoning Grid
- Zoning Boundary
- Zoning Designations
- Roads
- Parcels
- Subdivisions
- District Lots
- Rivers & Streams
- Electoral Areas
- Waterbodies
- Municipality
- Outside of Regional District



Warning: This map is a composite of data from many sources. While all reasonable efforts are made to ensure the accuracy and currency of this map, the Regional District makes no warranties regarding its suitability for a particular purpose nor for the validity of the base data from which it was compiled. Reliance on this information without verification from original records is done at the user's own risk.

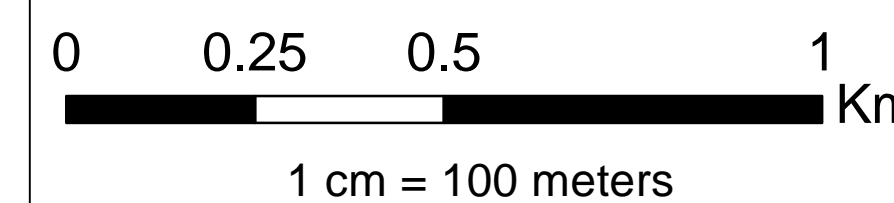



Bylaw No.	Amendment Date
2907	3/19/2015
3003	2/16/2017

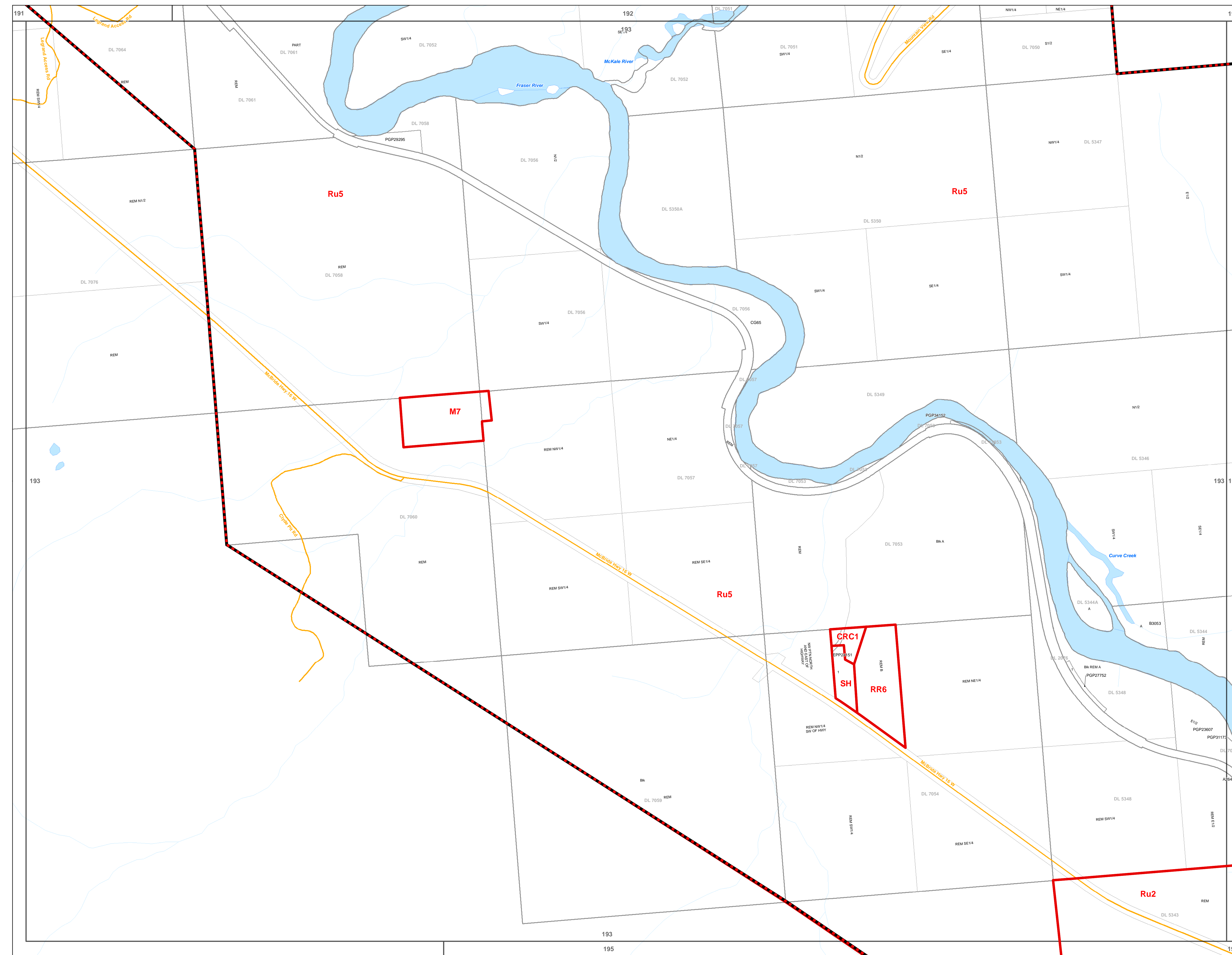


Legend

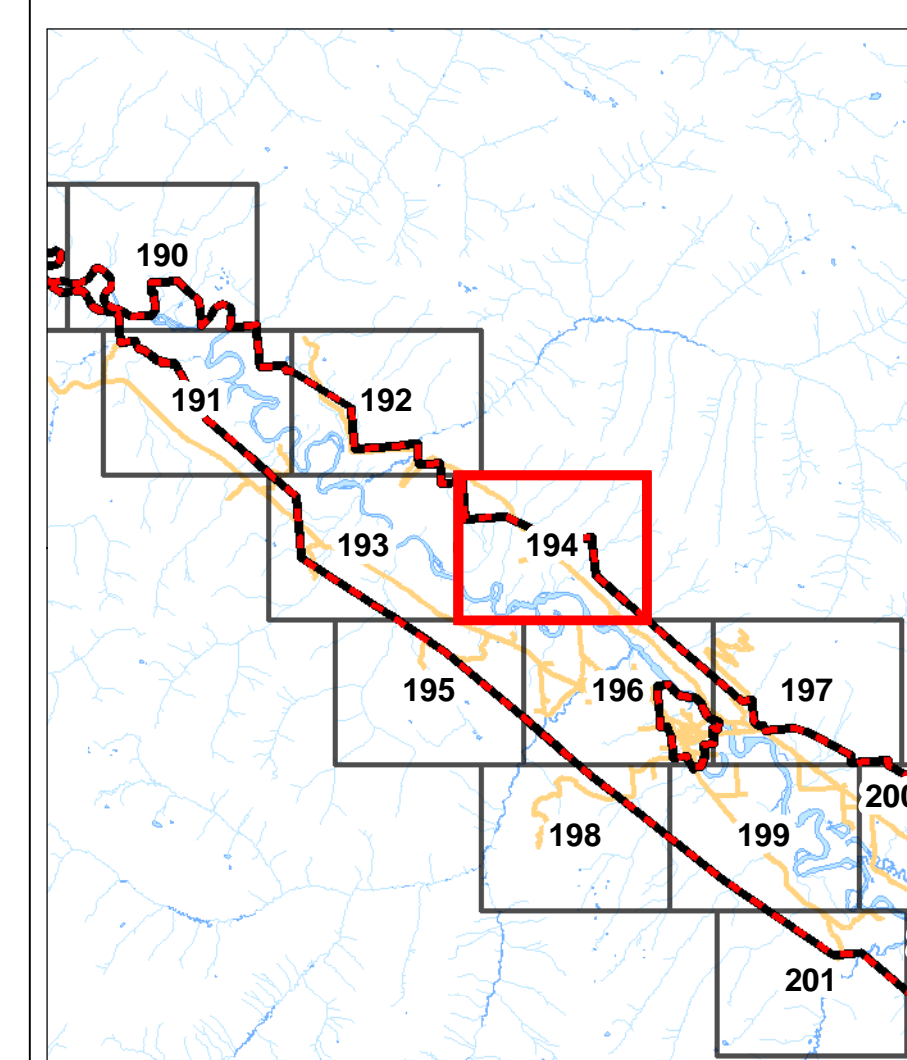
- Zoning Grid
- Zoning Boundary
- Zoning Designations
- Roads
- Parcels
- Subdivisions
- District Lots
- Rivers & Streams
- Electoral Areas
- Waterbodies
- Municipality
- Outside of Regional District



Warning: This map is a composite of data from many sources. While all reasonable efforts are made to ensure the accuracy and currency of this map, the Regional District makes no warranties regarding its suitability for a particular purpose nor for the validity of the base data from which it was compiled. Reliance on this information without verification from original records is done at the user's own risk.

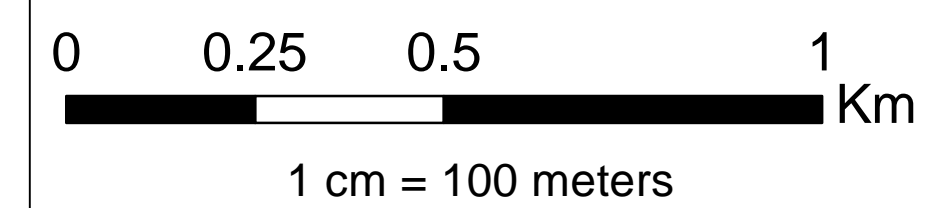



Bylaw No.	Amendment Date
3003	2/16/2017

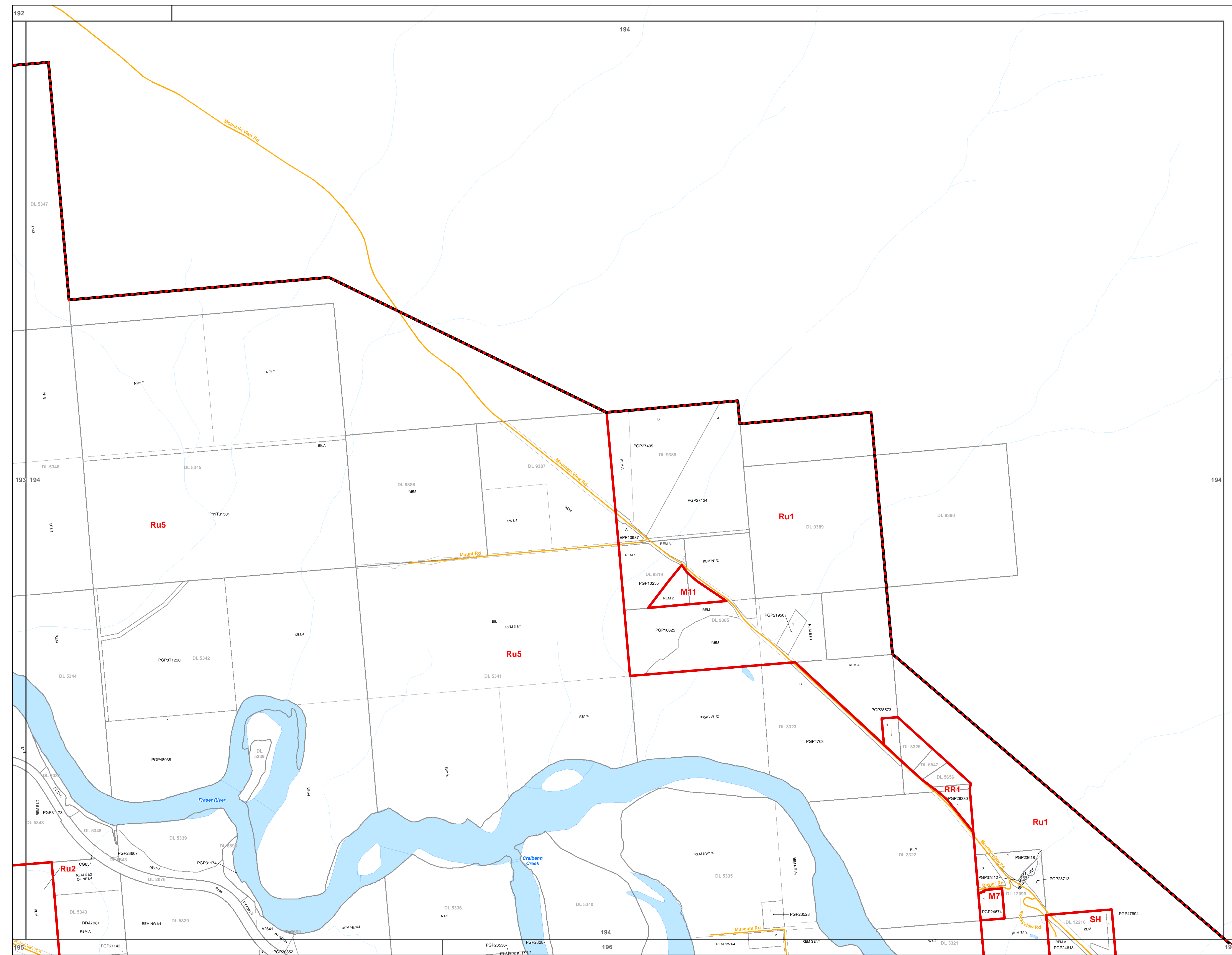


Legend

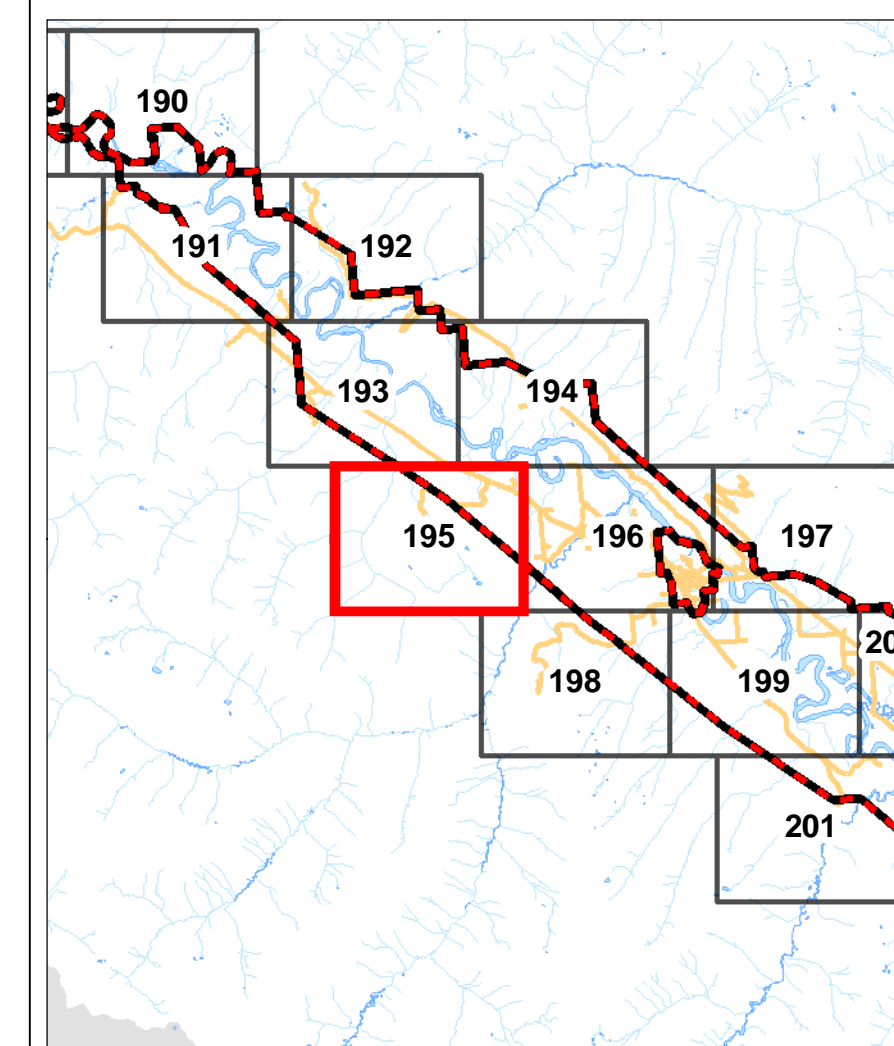
- Zoning Grid
- Zoning Boundary
- Zoning Designations
- Roads
- Parcels
- Subdivisions
- District Lots
- Rivers & Streams
- Electoral Areas
- Waterbodies
- Municipality
- Outside of Regional District



Warning: This map is a composite of data from many sources. While all reasonable efforts are made to ensure the accuracy and currency of this map, the Regional District makes no warranties regarding its suitability for a particular purpose nor for the validity of the base data from which it was compiled. Reliance on this information without verification from original records is done at the user's own risk.

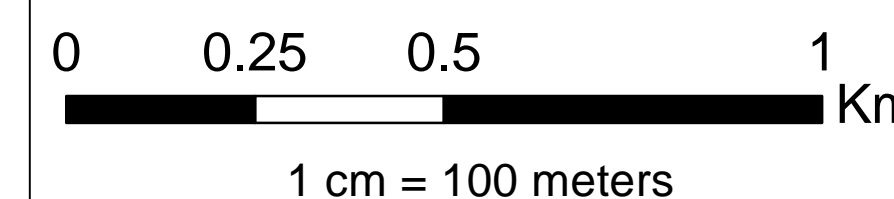



Bylaw No.	Amendment Date
3003	2/16/2017

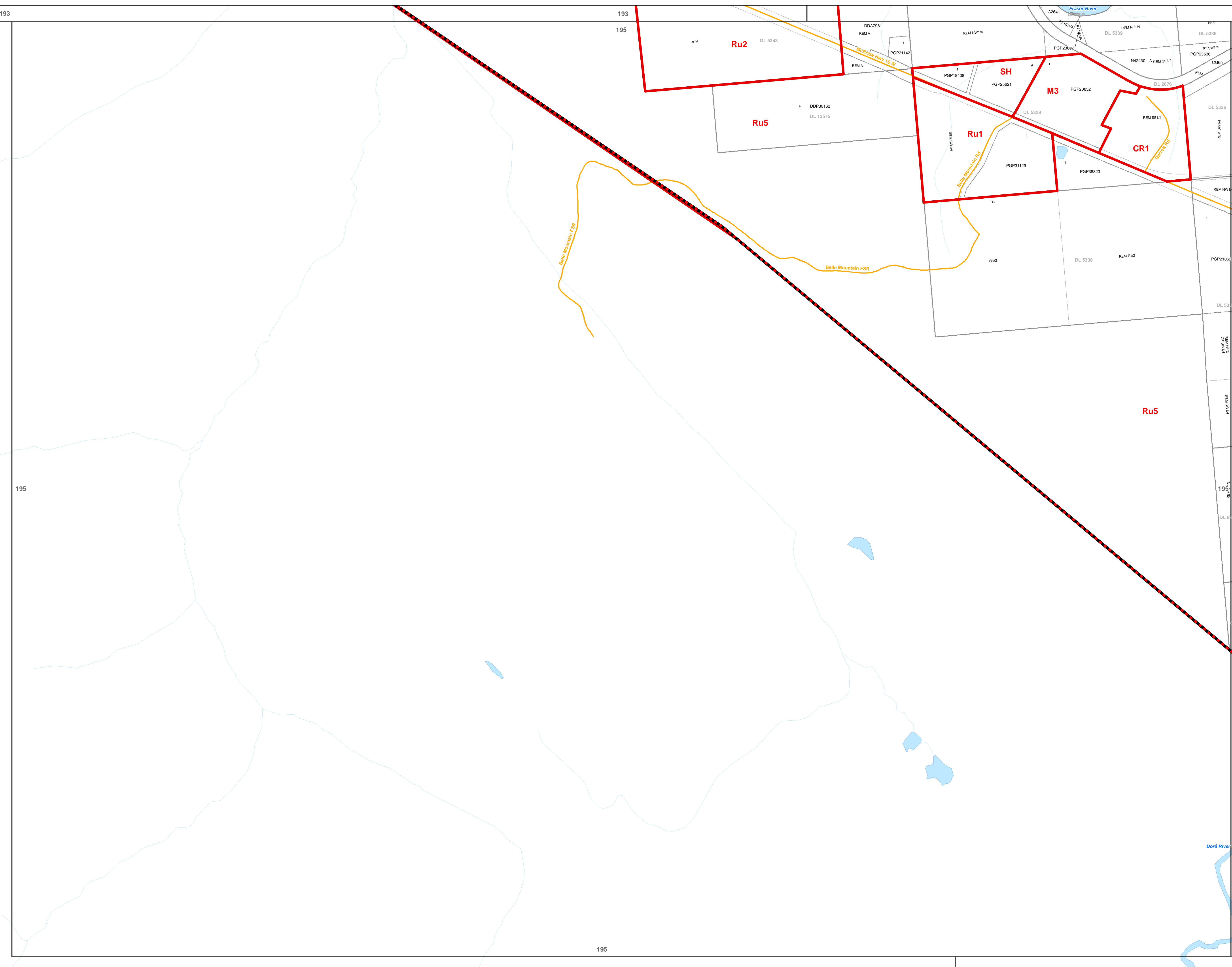


Legend

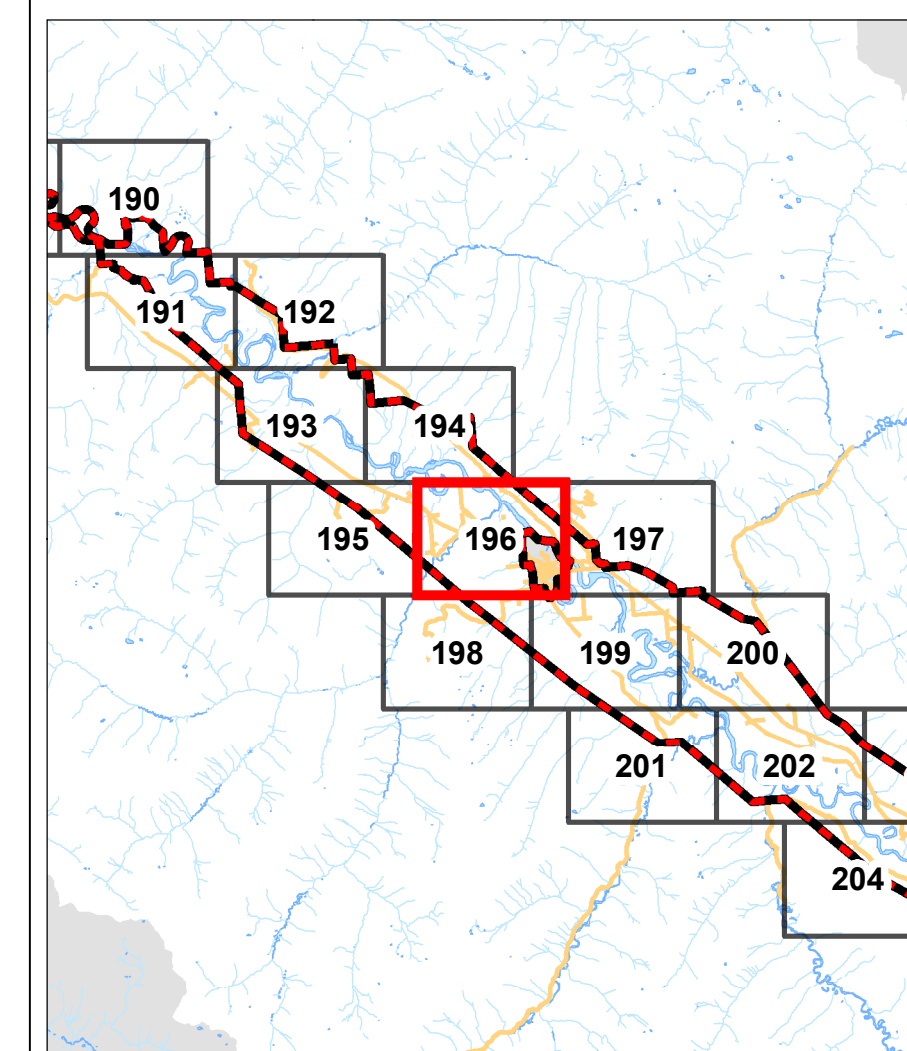
- Zoning Grid
- Zoning Boundary
- Zoning Designations
- Roads
- Parcels
- Subdivisions
- District Lots
- Rivers & Streams
- Electoral Areas
- Waterbodies
- Municipality
- Outside of Regional District



Warning: This map is a composite of data from many sources. While all reasonable efforts are made to ensure the accuracy and currency of this map, the Regional District makes no warranties regarding its suitability for a particular purpose nor for the validity of the base data from which it was compiled. Reliance on this information without verification from original records is done at the user's own risk.

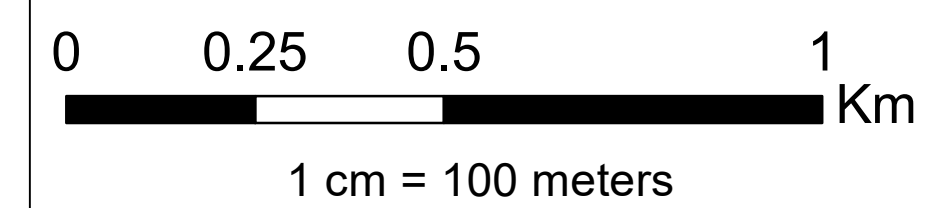



Bylaw No.	Amendment Date
2914	2015-09-17
3129	2019-06-20
3193	2021-04-22

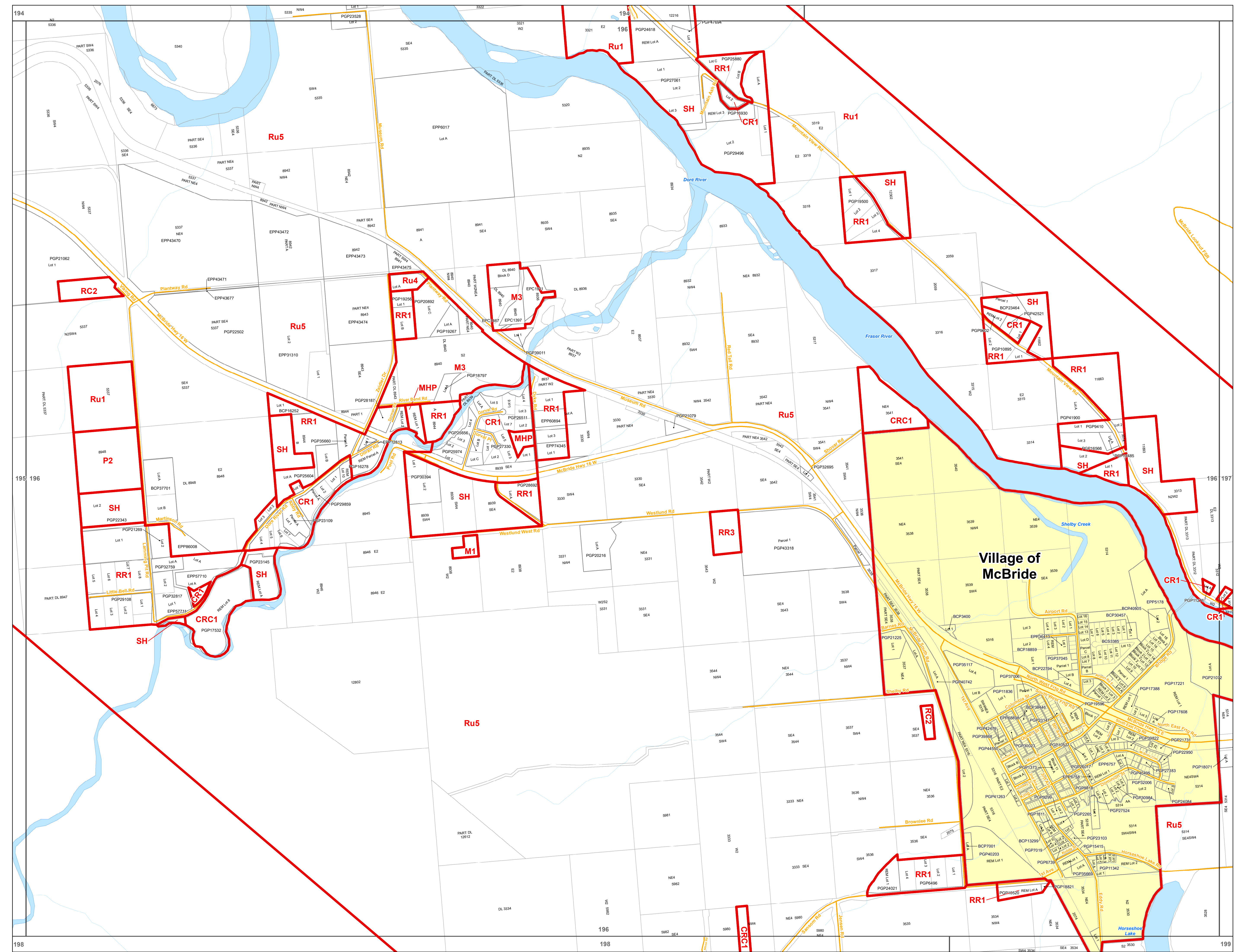


Legend

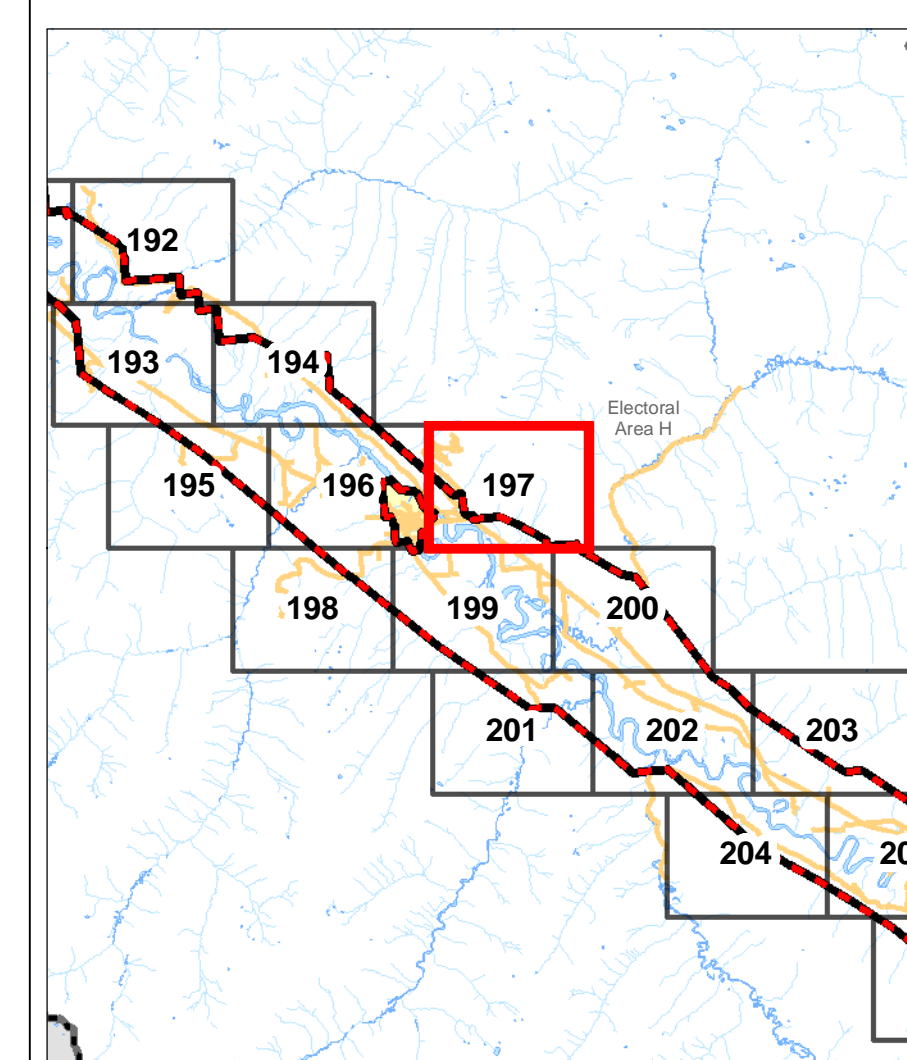
- Zoning Grid
- Zoning Boundary
- Zoning Designations
- Roads
- Parcels
- Subdivisions
- District Lots
- Rivers & Streams
- Electoral Areas
- Waterbodies
- Municipality
- Outside of Regional District



Warning: This map is a composite of data from many sources. While all reasonable efforts are made to ensure the accuracy and currency of this map, the Regional District makes no warranties regarding its suitability for a particular purpose nor for the validity of the base data from which it was compiled. Reliance on this information without verification from original records is done at the user's own risk.

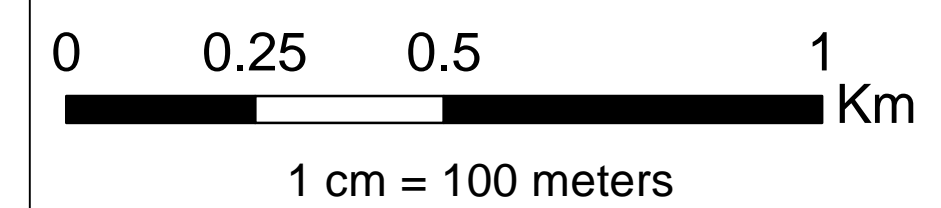



Bylaw No.	Amendment Date

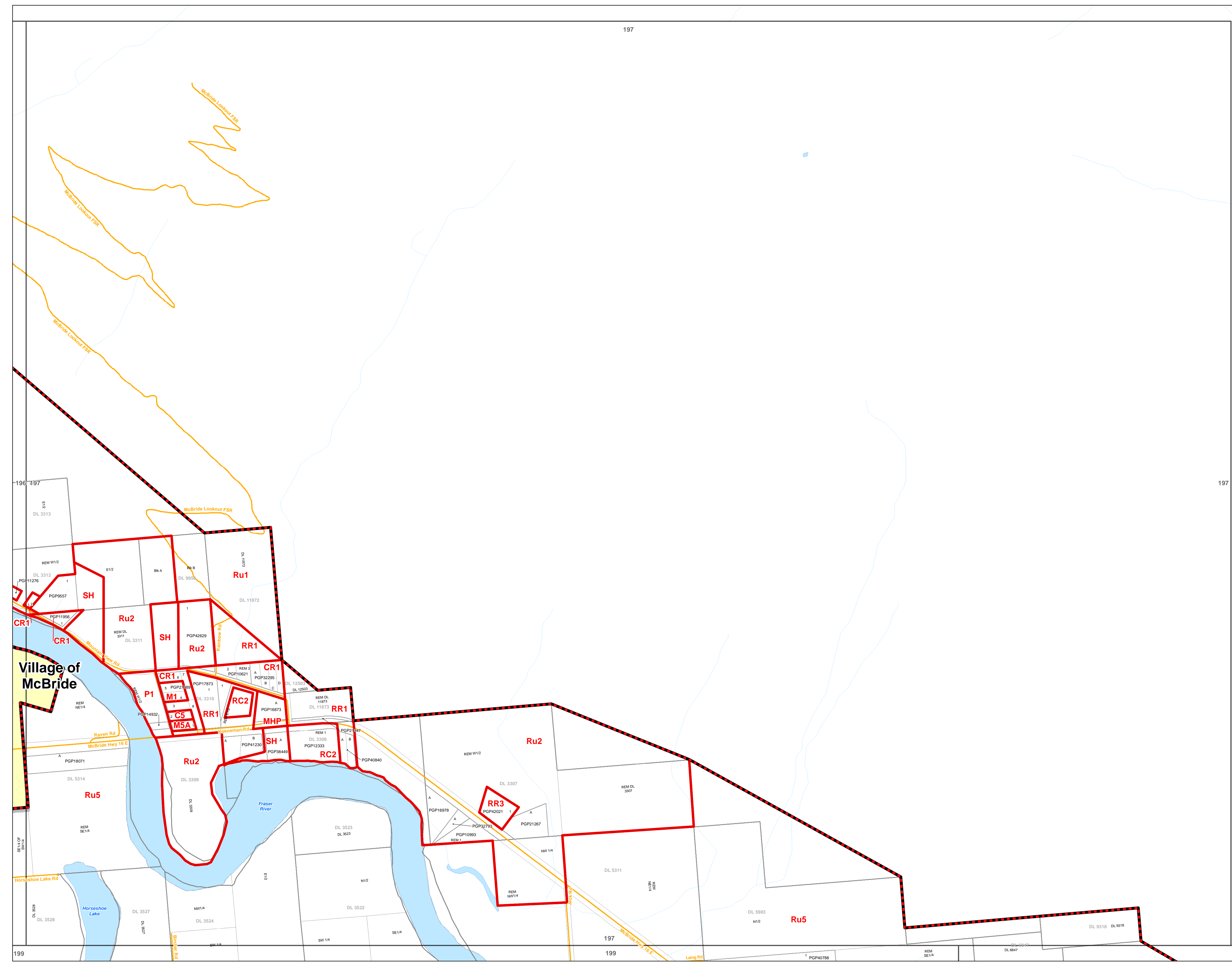


Legend

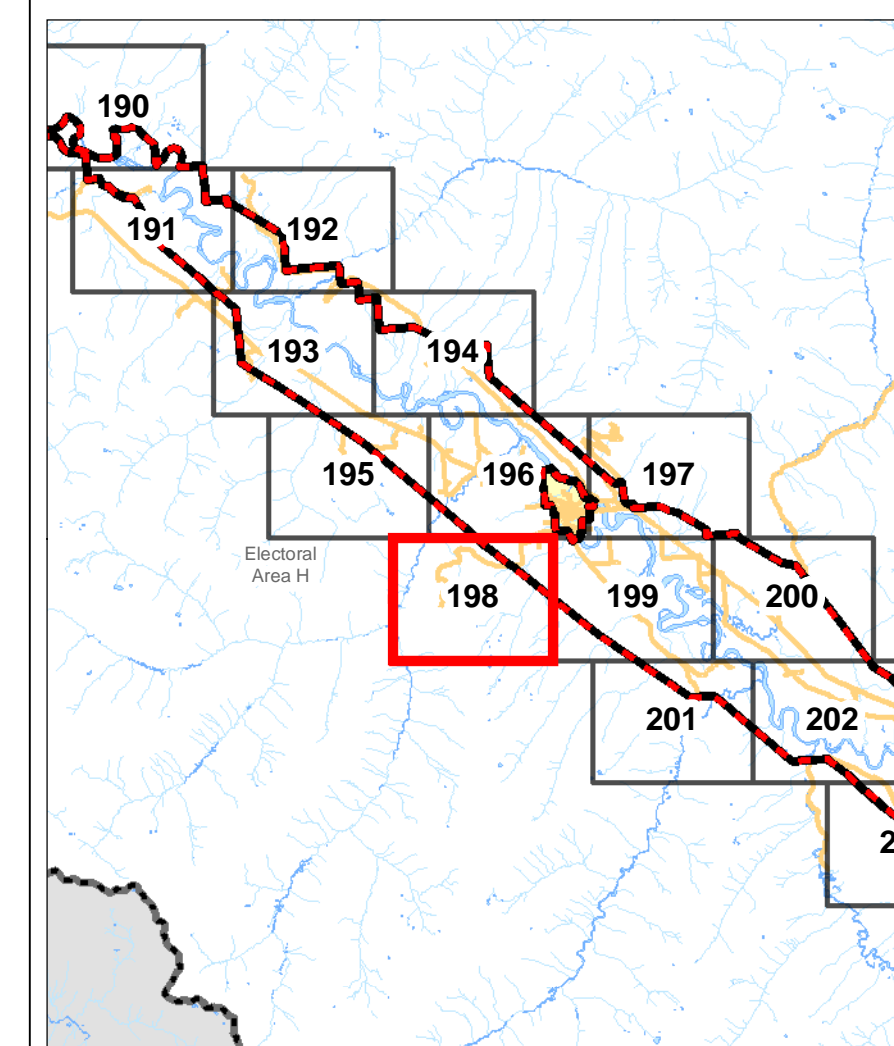
- Zoning Grid
- Zoning Boundary
- Zoning Designations
- Roads
- Parcels
- Subdivisions
- District Lots
- Rivers & Streams
- Electoral Areas
- Waterbodies
- Municipality
- Outside of Regional District




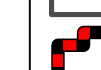
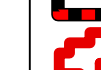









Warning: This map is a composite of data from many sources. While all reasonable efforts are made to ensure the accuracy and currency of this map, the Regional District makes no warranties regarding its suitability for a particular purpose nor for the validity of the base data from which it was compiled. Reliance on this information without verification from original records is done at the user's own risk.

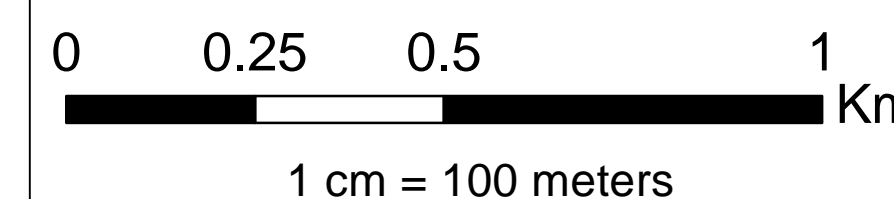



Bylaw No.	Amendment Date

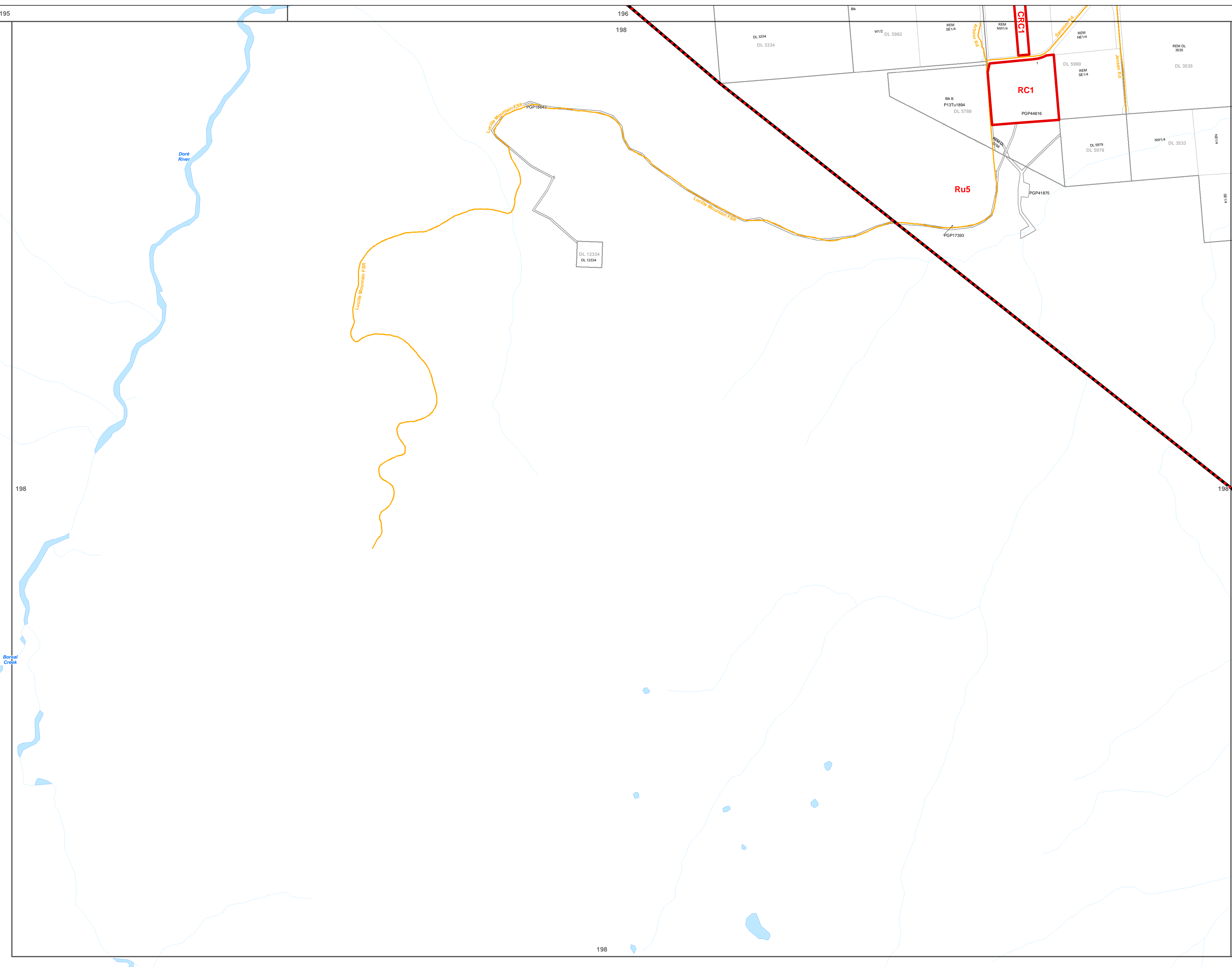


Legend

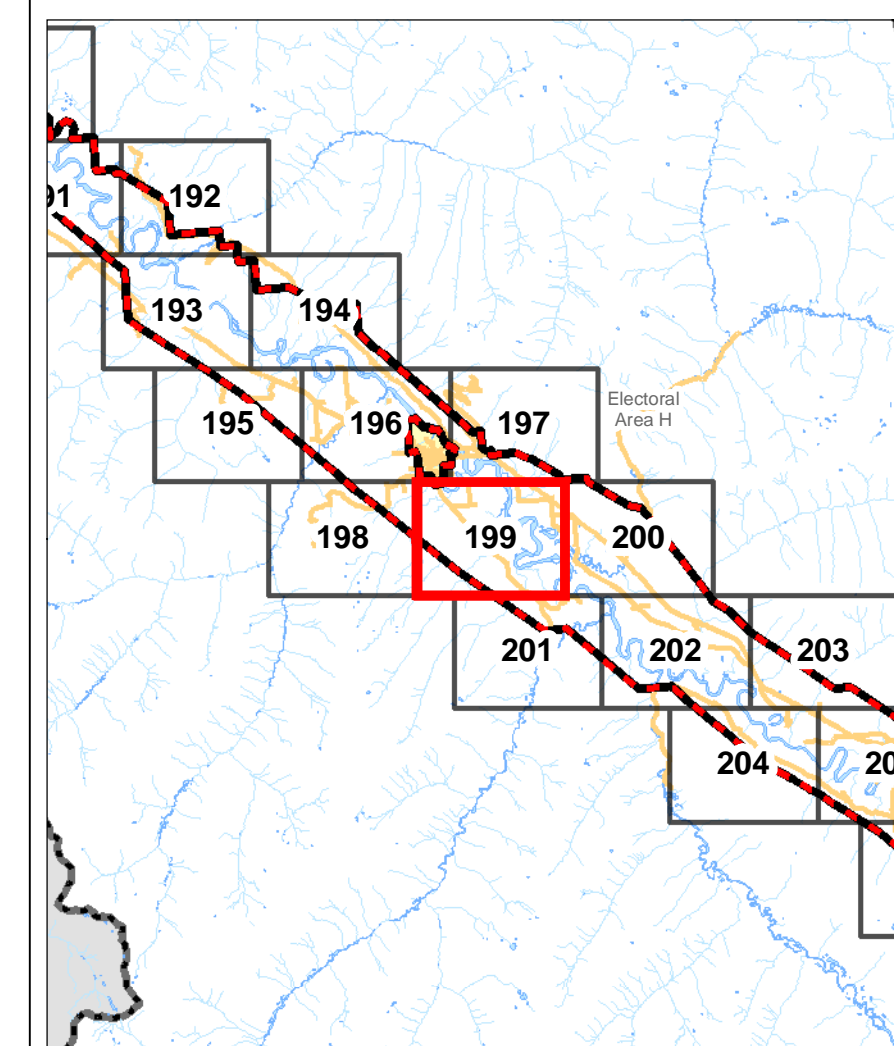
-  Zoning Grid
-  Zoning Boundary
-  Zoning Designations
-  Roads
-  Parcels
-  Subdivisions
-  District Lots
-  Rivers & Streams
-  Electoral Areas
-  Waterbodies
-  Municipality
-  Outside of Regional District



Warning: This map is a composite of data from many sources. While all reasonable efforts are made to ensure the accuracy and currency of this map, the Regional District makes no warranties regarding its suitability for a particular purpose nor for the validity of the base data from which it was compiled. Reliance on this information without verification from original records is done at the user's own risk.

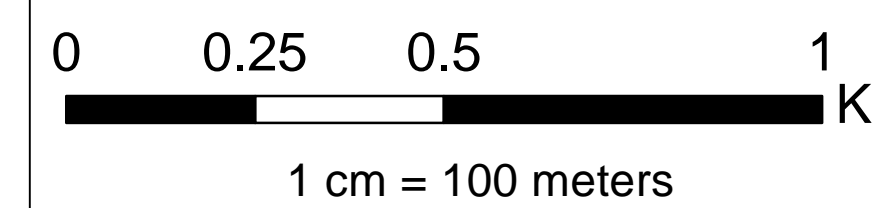



Bylaw No.	Amendment Date

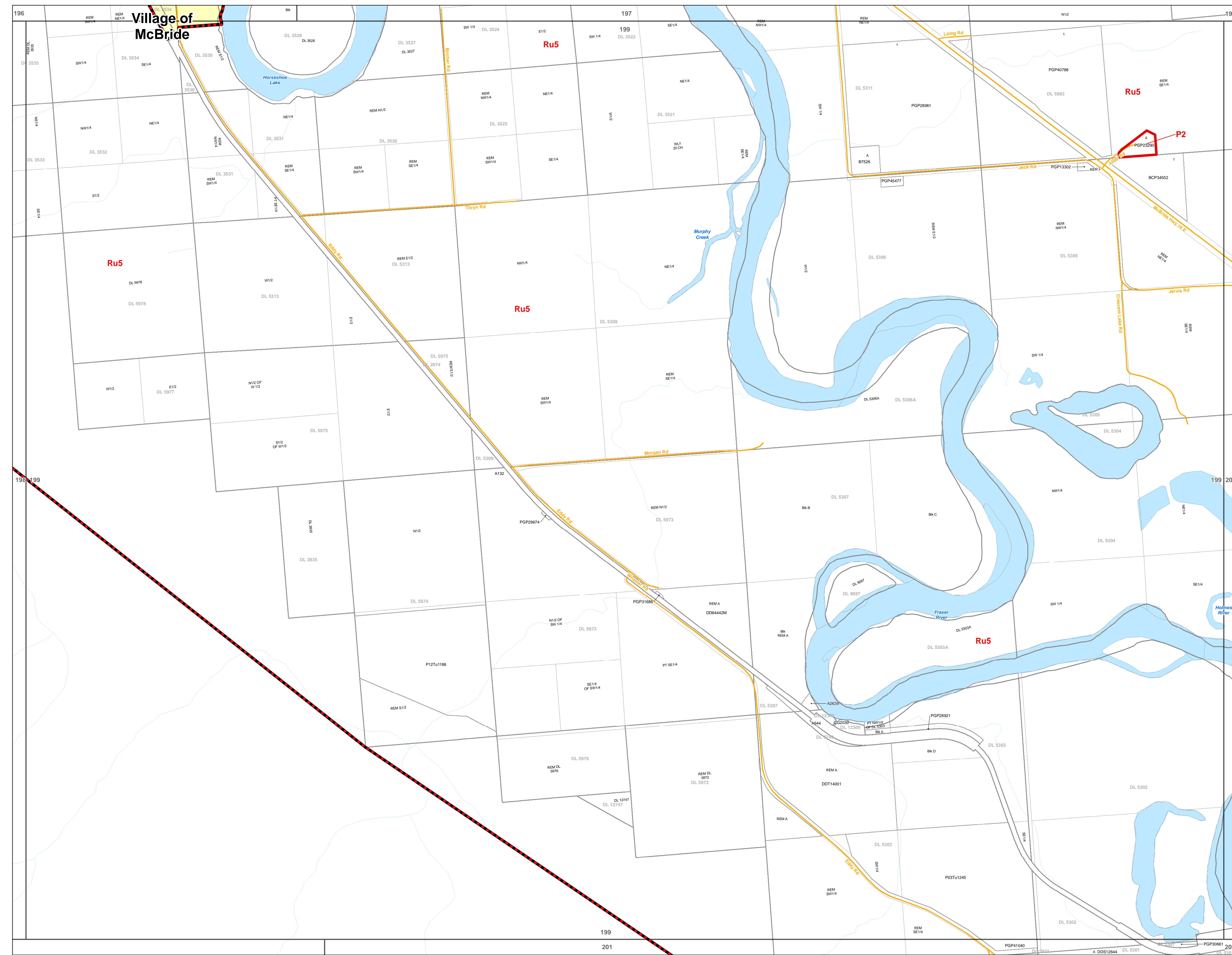


Legend

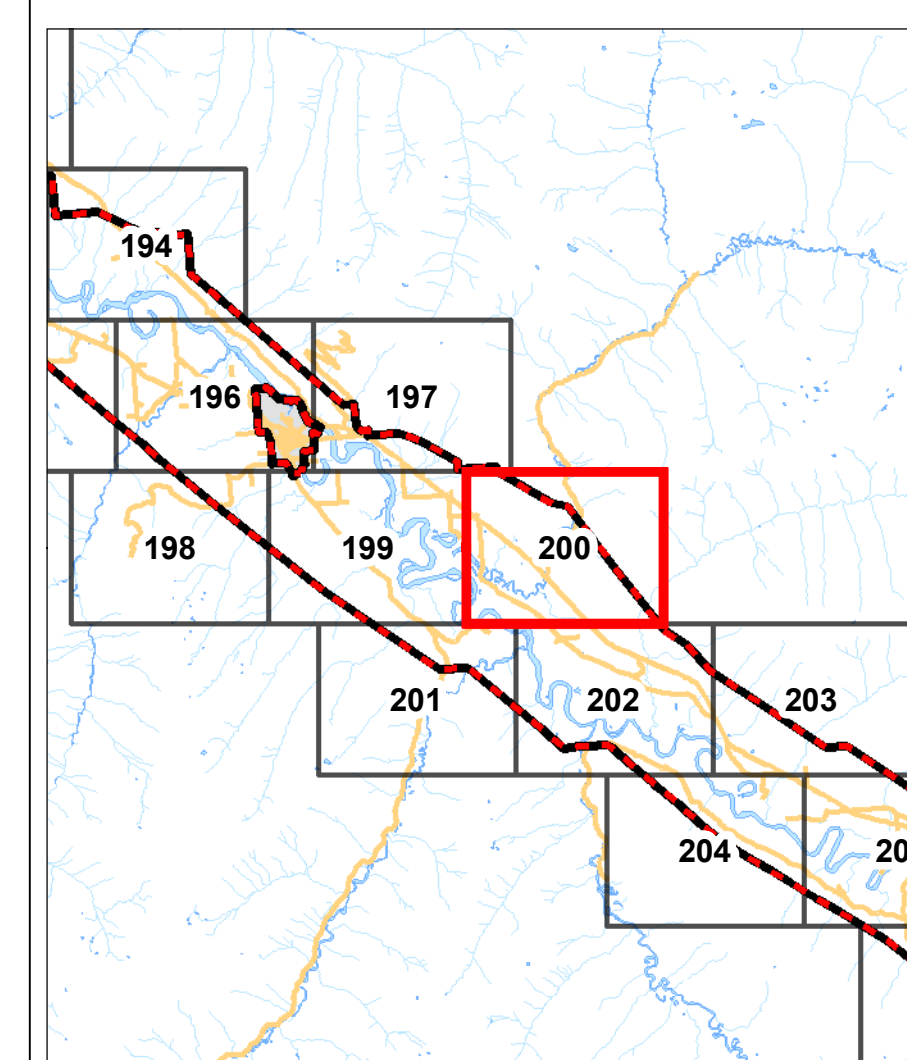
- Zoning Grid
- Zoning Boundary
- Zoning Designations
- Roads
- Parcels
- Subdivisions
- District Lots
- Rivers & Streams
- Electoral Areas
- Waterbodies
- Municipality
- Outside of Regional District



Warning: This map is a composite of data from many sources. While all reasonable efforts are made to ensure the accuracy and currency of this map, the Regional District makes no warranties regarding its suitability for a particular purpose nor for the validity of the base data from which it was compiled. Reliance on this information without verification from original records is done at the user's own risk.

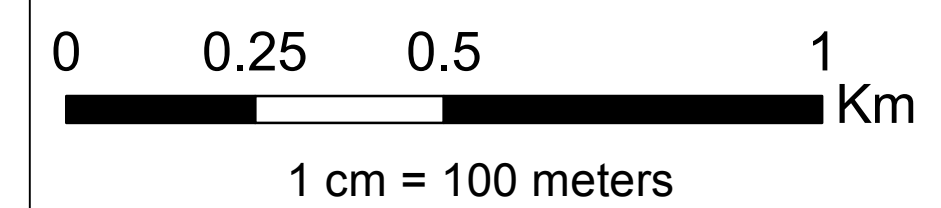



Bylaw No.	Amendment Date
2957	19/11/2015
3068	17/01/2019



Legend

- Zoning Grid
- Zoning Boundary
- Zoning Designations
- Roads
- Parcels
- Subdivisions
- District Lots
- Rivers & Streams
- Electoral Areas
- Waterbodies
- Municipality
- Outside of Regional District



Warning: This map is a composite of data from many sources. While all reasonable efforts are made to ensure the accuracy and currency of this map, the Regional District makes no warranties regarding its suitability for a particular purpose nor for the validity of the base data from which it was compiled. Reliance on this information without verification from original records is done at the user's own risk.

