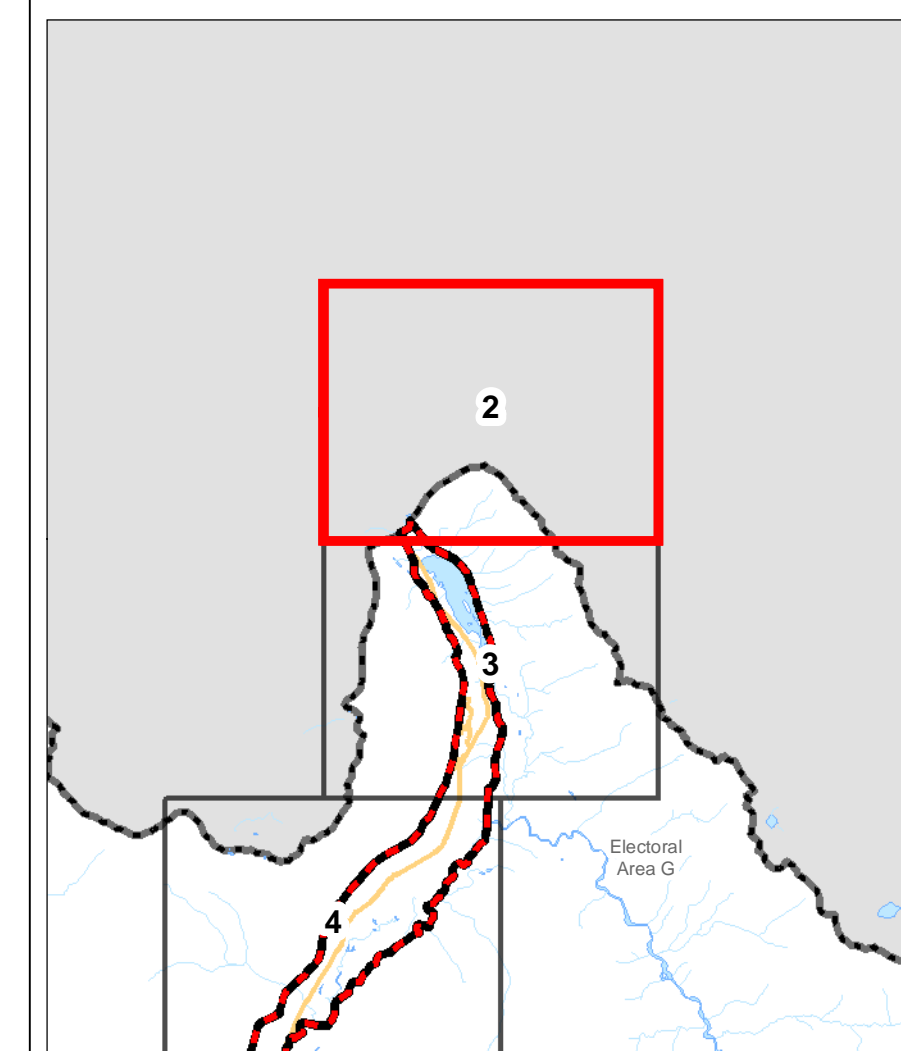
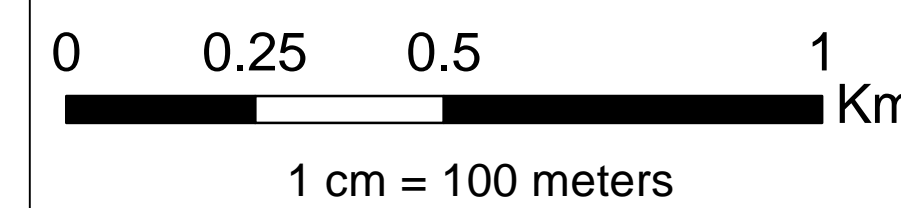



Bylaw No.	Amendment Date

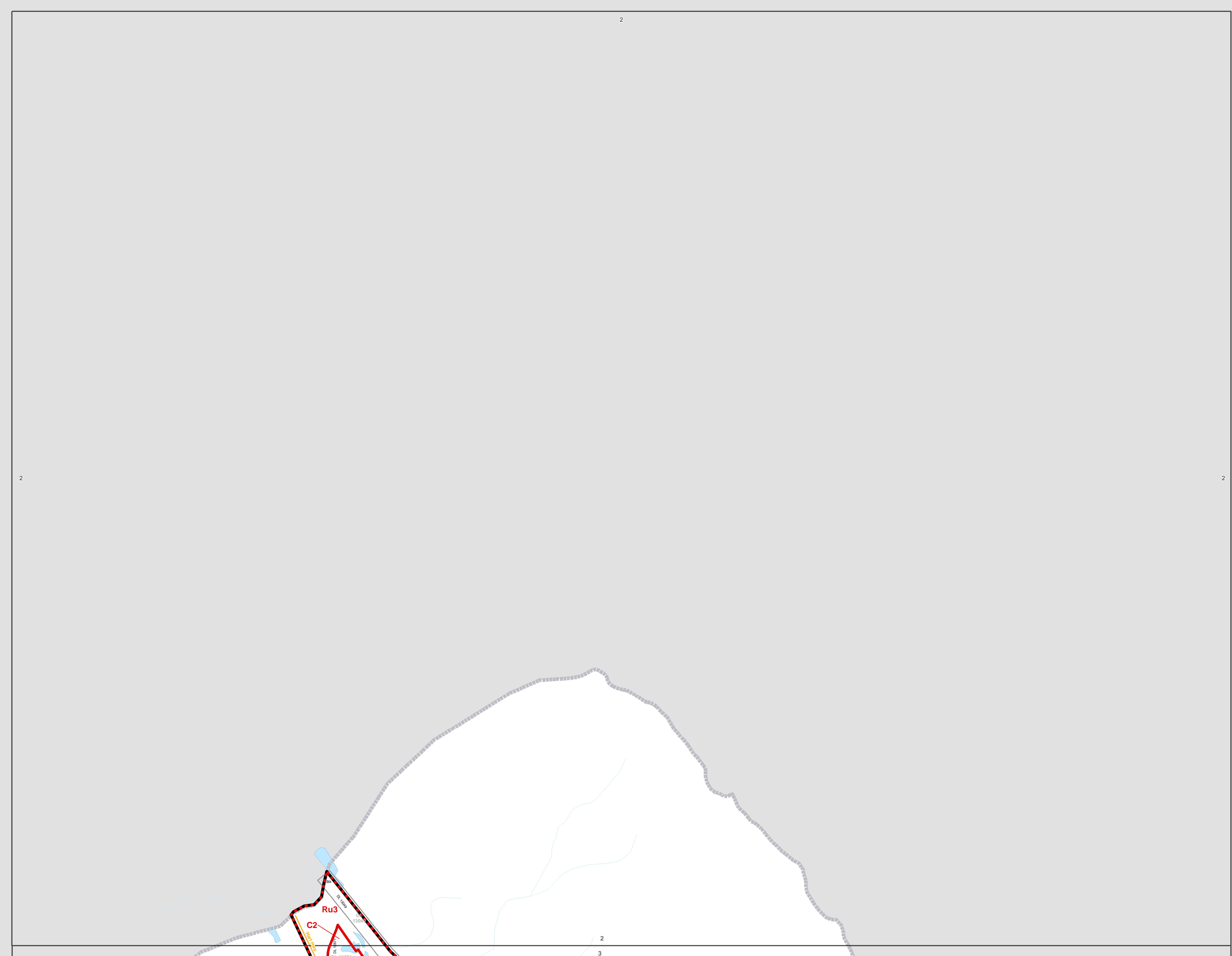


Legend

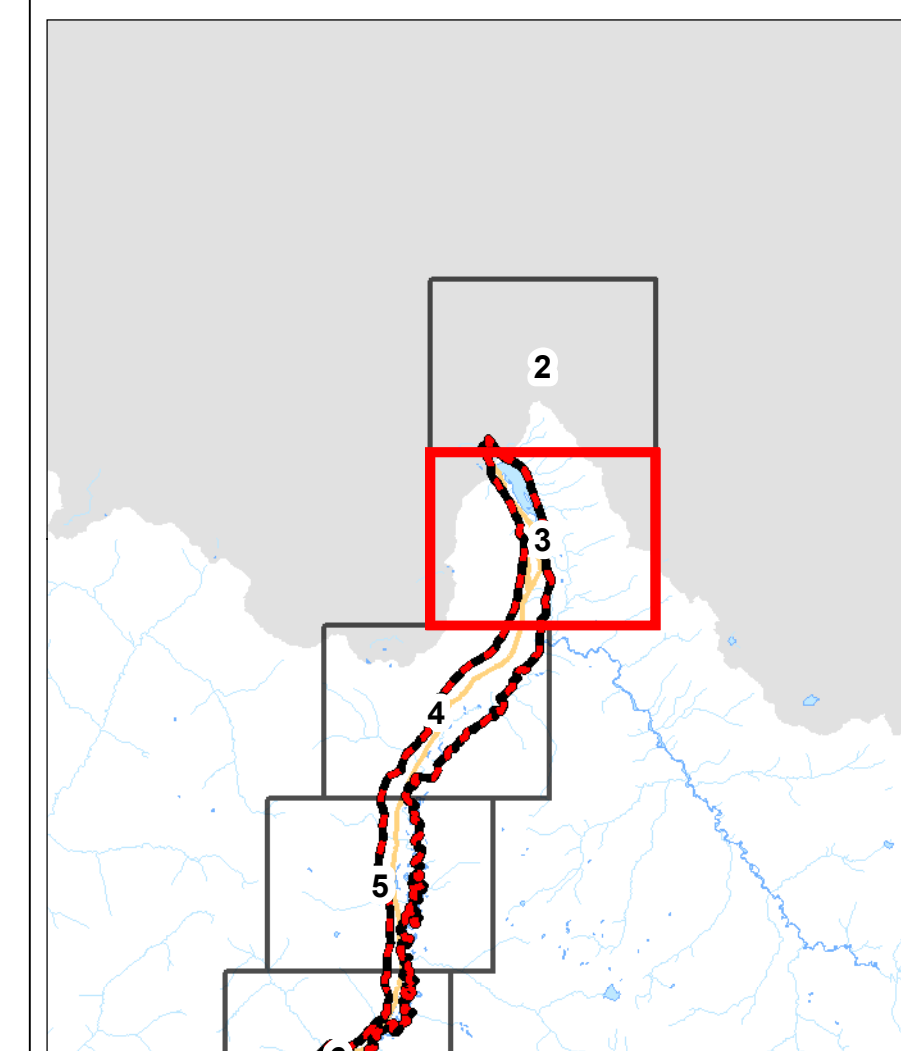
- Zoning Grid
- Zoning Boundary
- Zoning Designations
- Roads
- Parcels
- Subdivisions
- District Lots
- Rivers & Streams
- Electoral Areas
- Waterbodies
- Municipality
- Outside of Regional District



Warning: This map is a composite of data from many sources. While all reasonable efforts are made to ensure the accuracy and currency of this map, the Regional District makes no warranties regarding its suitability for a particular purpose nor for the validity of the base data from which it was compiled. Reliance on this information without verification from original records is done at the user's own risk.

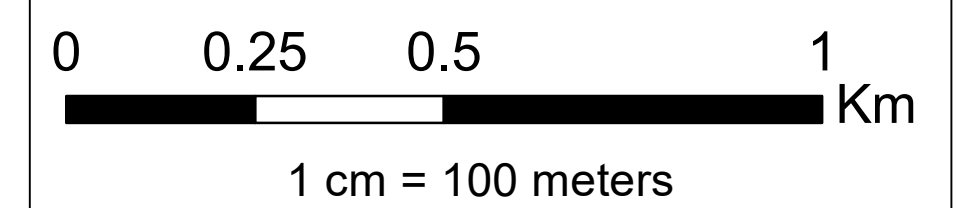



Bylaw No.	Amendment Date
3129	6/20/2019



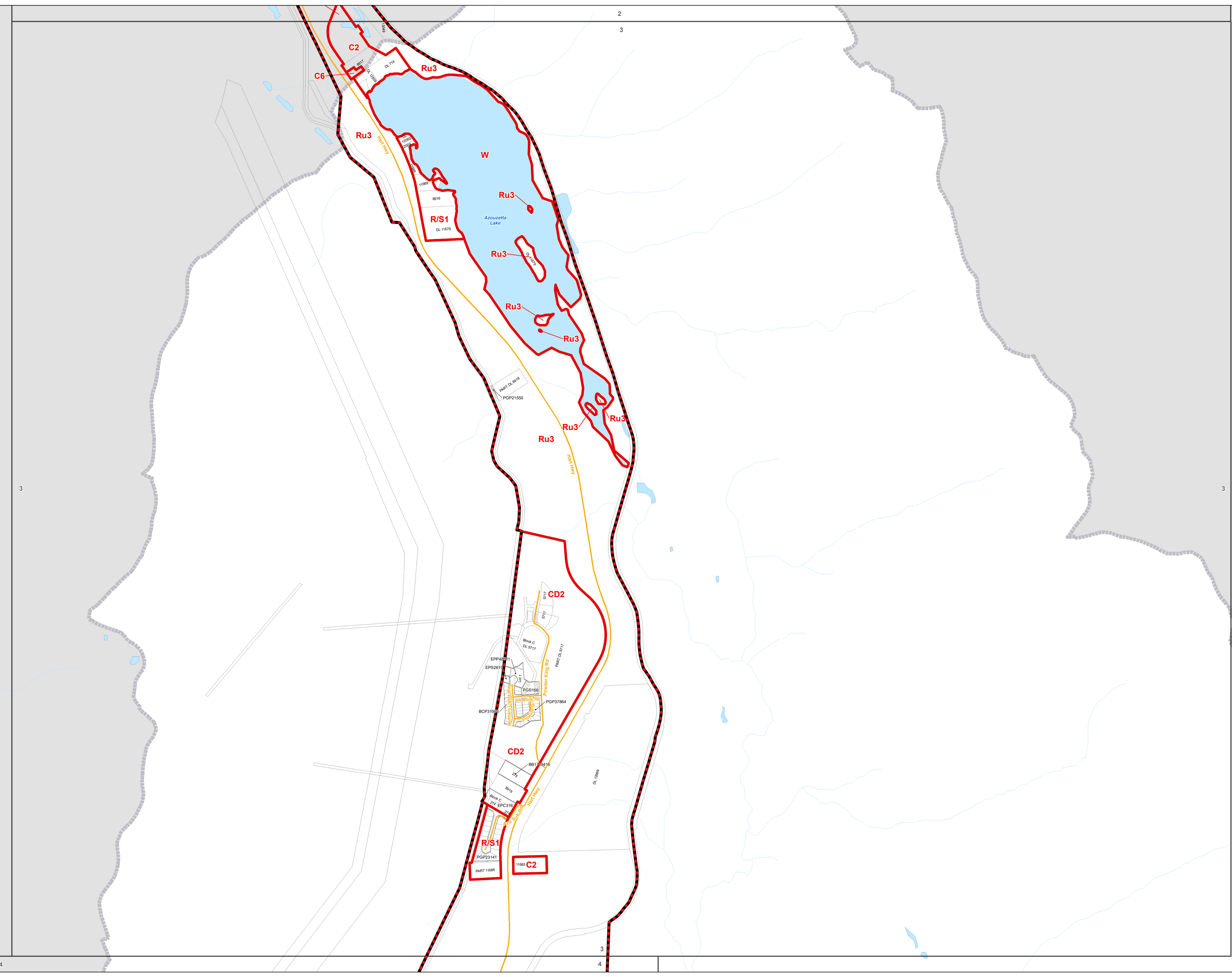
Legend

- Zoning Grid
- Zoning Boundary
- Zoning Designations
- Roads
- Parcels
- Subdivisions
- District Lots
- Rivers & Streams
- Electoral Areas
- Waterbodies
- Municipality
- Outside of Regional District

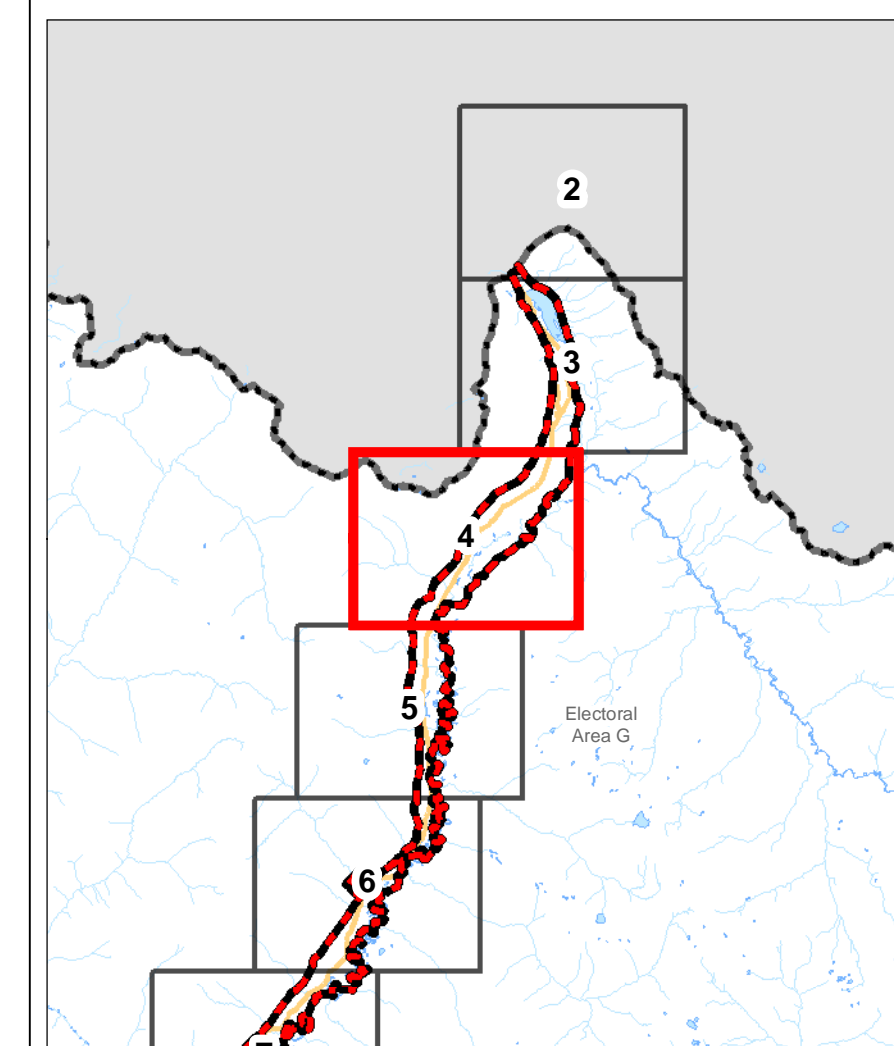


Warning: This map is a composite of data from many sources. While all reasonable efforts are made to ensure the accuracy and currency of this map, the Regional District makes no warranties regarding its suitability for a particular purpose nor for the validity of the base data from which it was compiled. Reliance on this information without verification from original records is done at the user's own risk.

Print Date: 8/22/2019

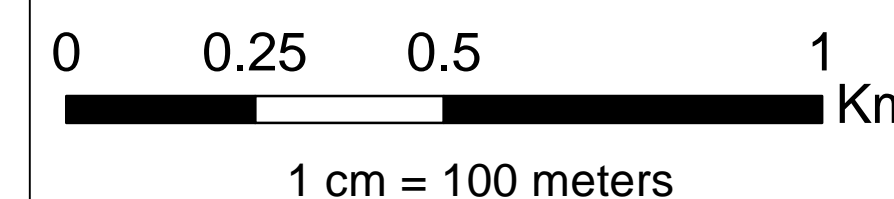



Bylaw No.	Amendment Date

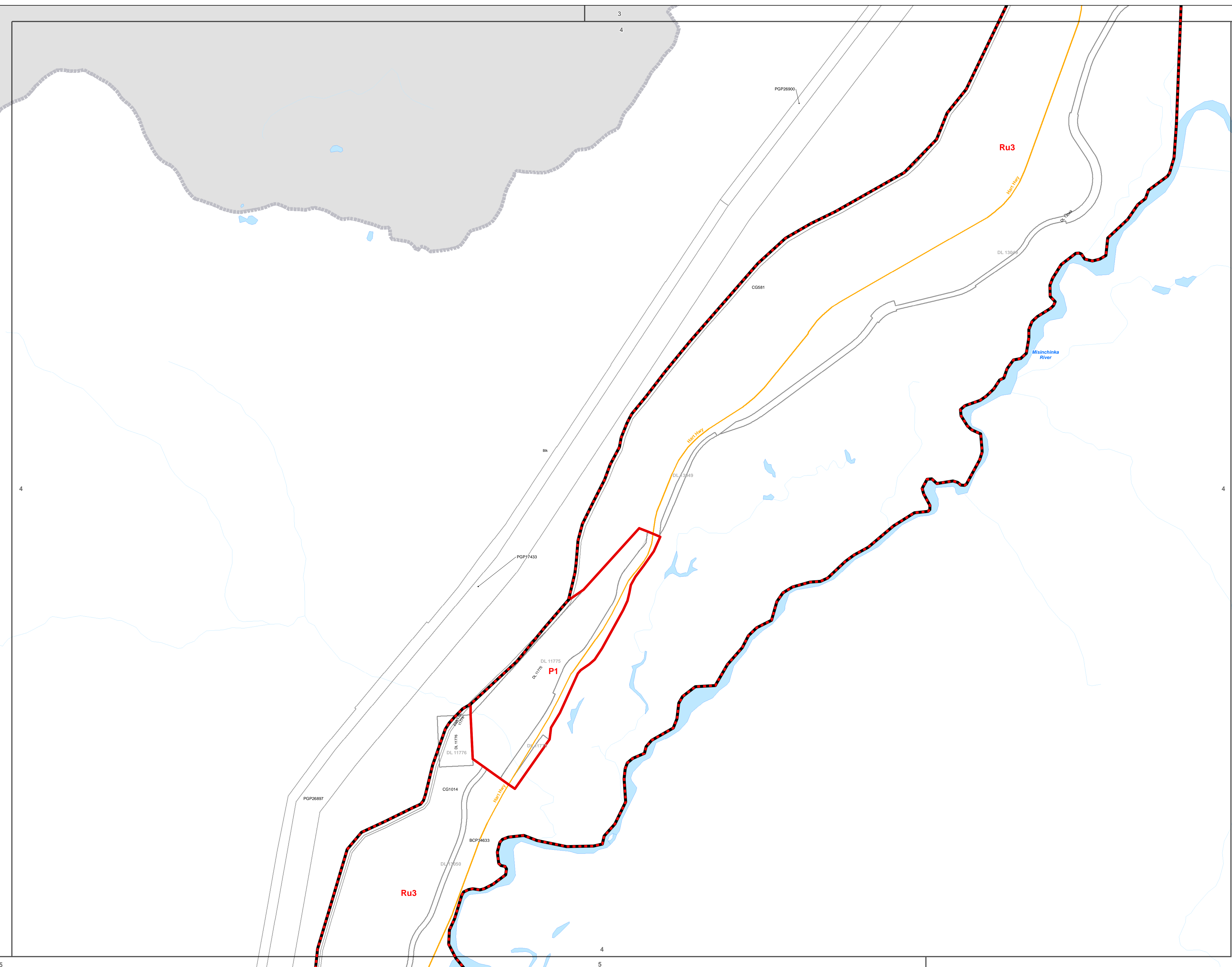


Legend

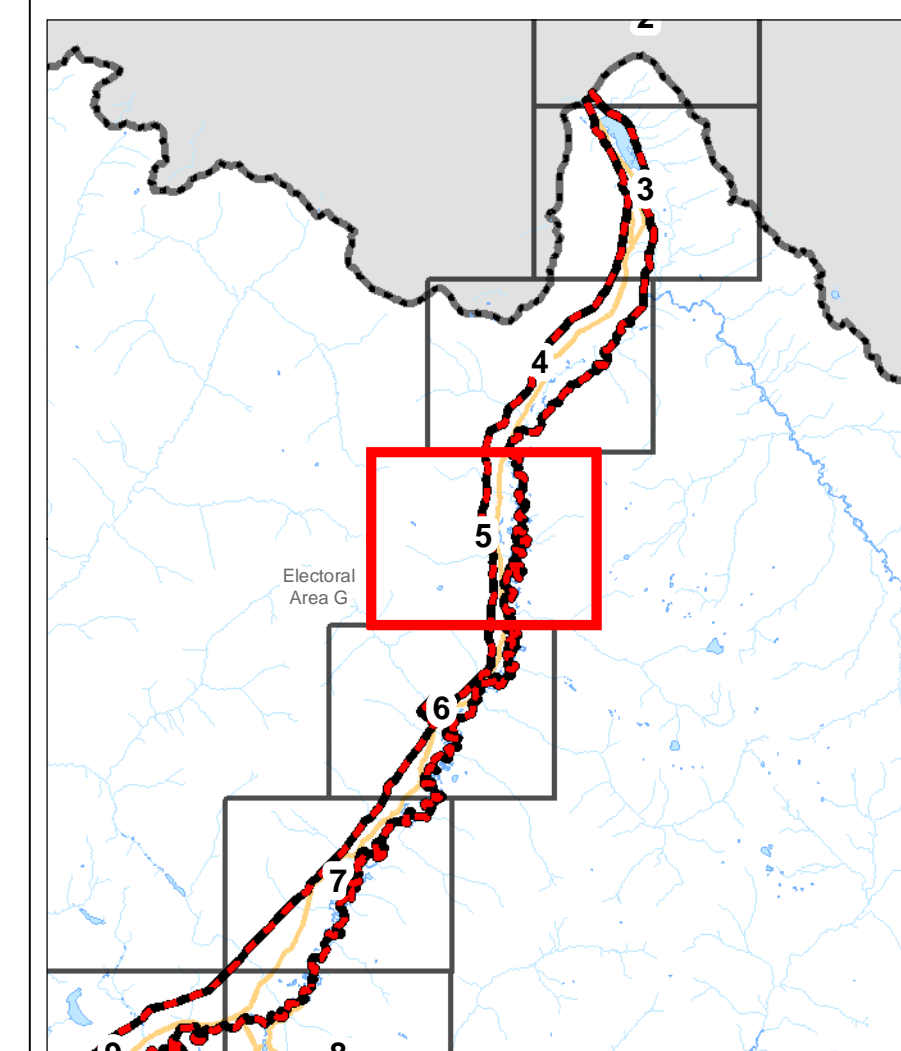
- Zoning Grid
- Zoning Boundary
- Zoning Designations
- Roads
- Parcels
- Subdivisions
- District Lots
- Rivers & Streams
- Electoral Areas
- Waterbodies
- Municipality
- Outside of Regional District




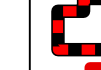










Warning: This map is a composite of data from many sources. While all reasonable efforts are made to ensure the accuracy and currency of this map, the Regional District makes no warranties regarding its suitability for a particular purpose nor for the validity of the base data from which it was compiled. Reliance on this information without verification from original records is done at the user's own risk.

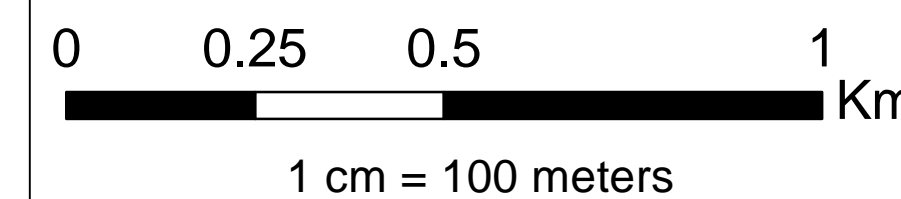



Bylaw No.	Amendment Date

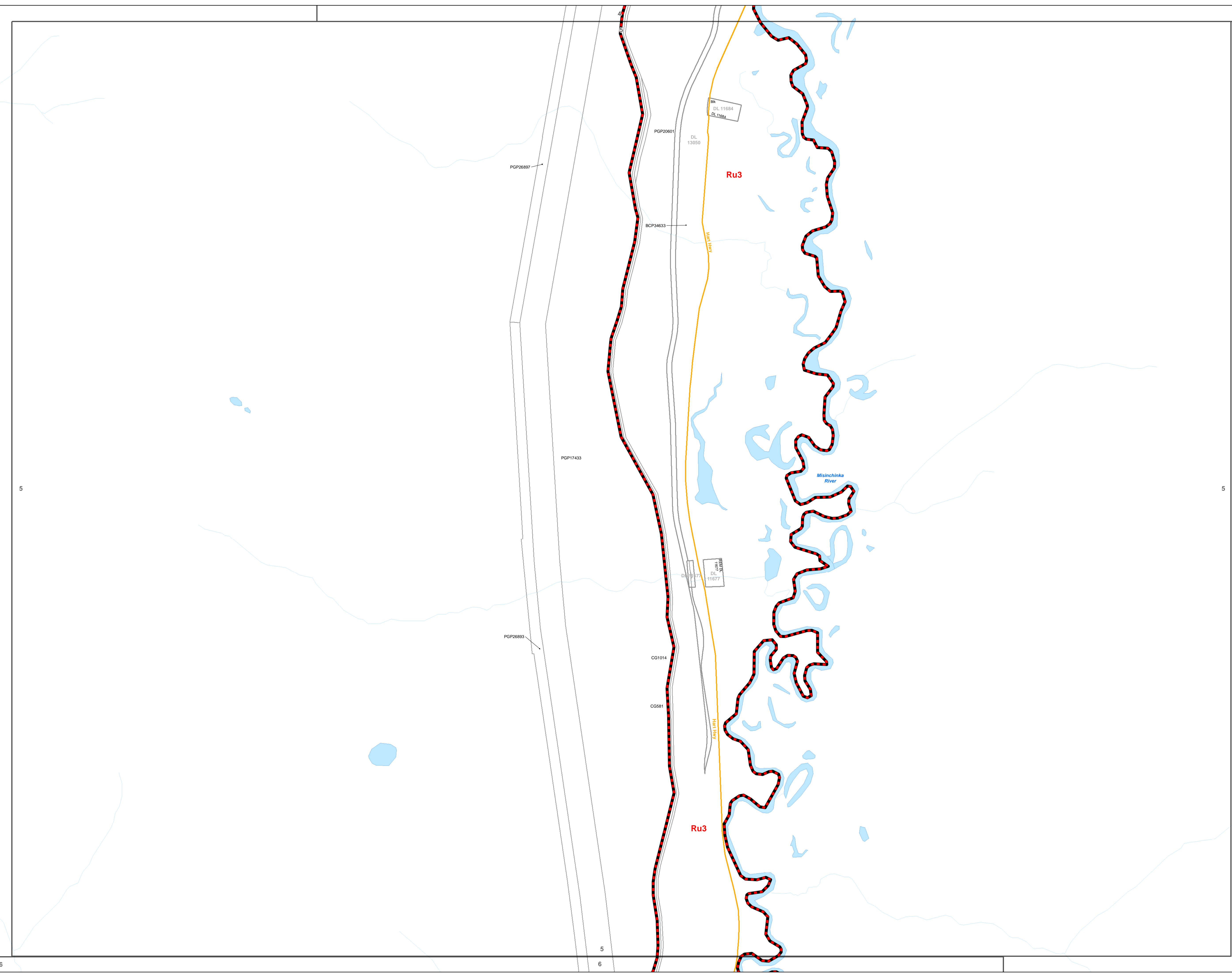


Legend

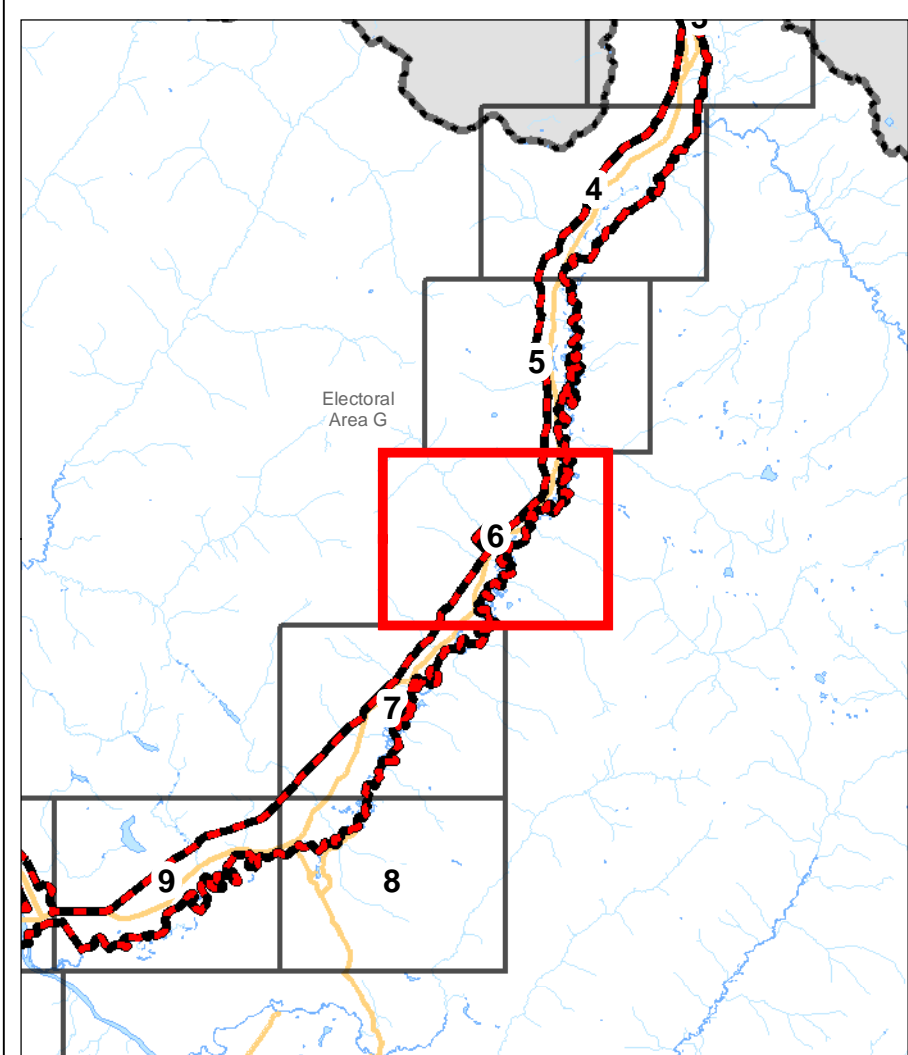
-  Zoning Grid
-  Zoning Boundary
-  Zoning Designations
-  Roads
-  Parcels
-  Subdivisions
-  District Lots
-  Rivers & Streams
-  Electoral Areas
-  Waterbodies
-  Municipality
-  Outside of Regional District



Warning: This map is a composite of data from many sources. While all reasonable efforts are made to ensure the accuracy and currency of this map, the Regional District makes no warranties regarding its suitability for a particular purpose nor for the validity of the base data from which it was compiled. Reliance on this information without verification from original records is done at the user's own risk.

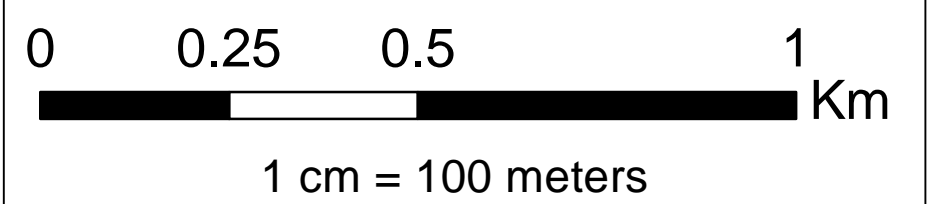



Bylaw No.	Amendment Date

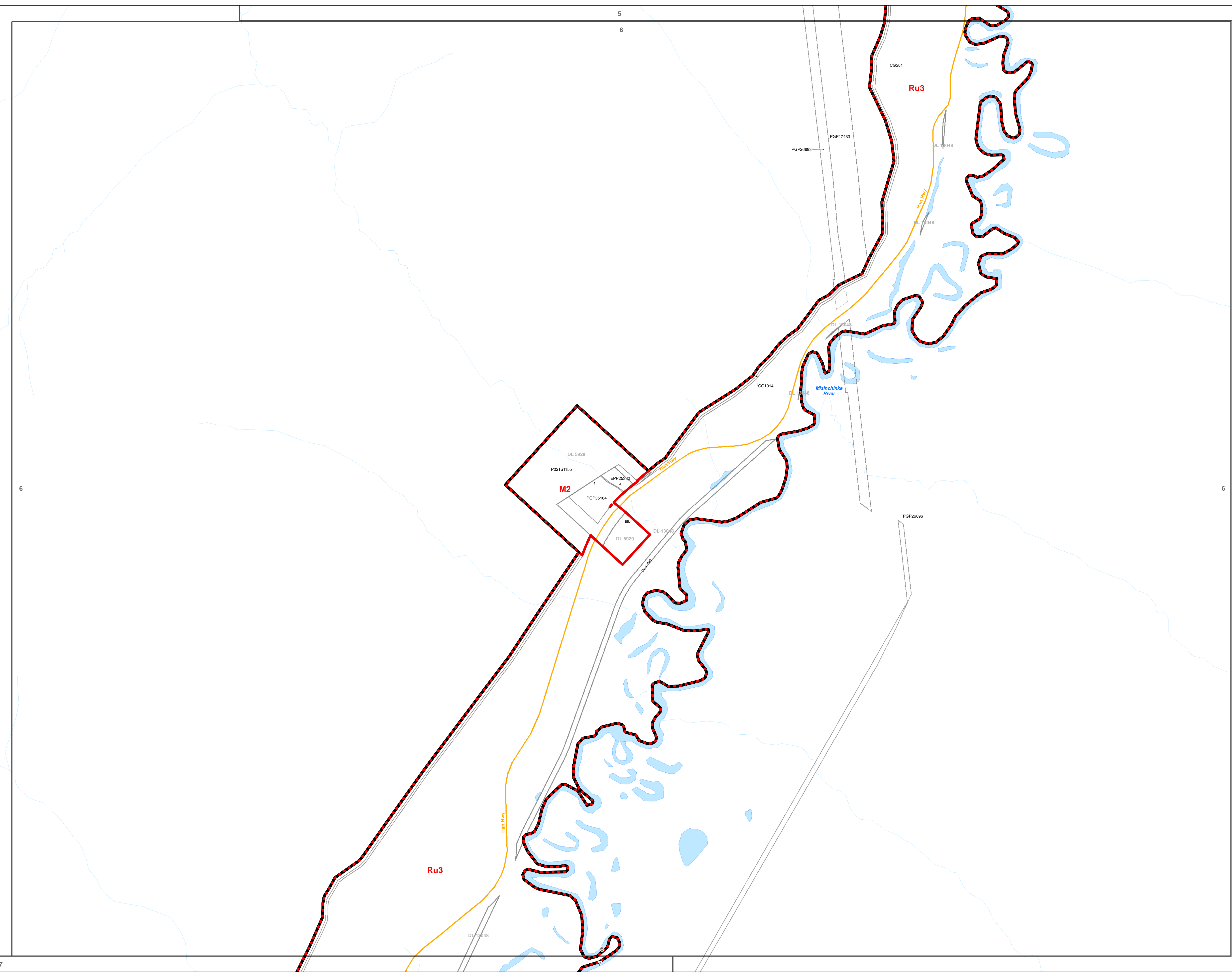


Legend

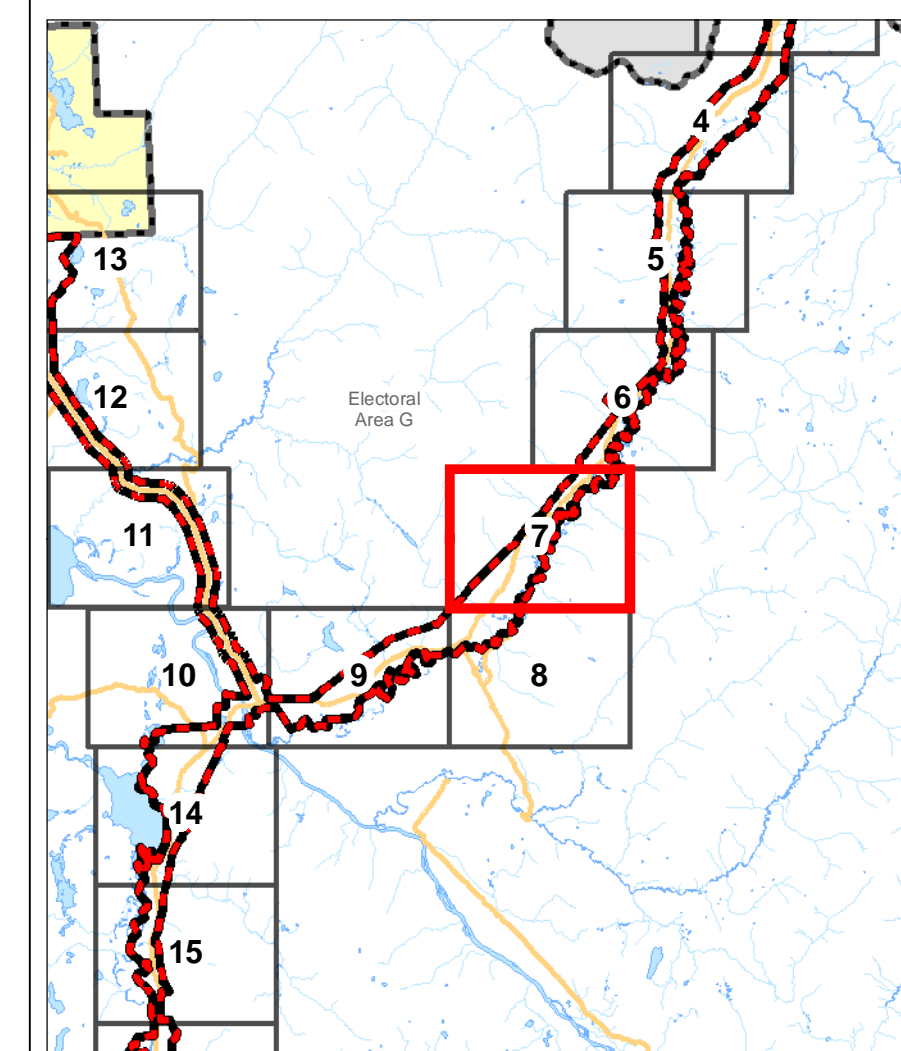
- Zoning Grid
- Zoning Boundary
- Zoning Designations
- Roads
- Parcels
- Subdivisions
- District Lots
- Rivers & Streams
- Electoral Areas
- Waterbodies
- Municipality
- Outside of Regional District



Warning: This map is a composite of data from many sources. While all reasonable efforts are made to ensure the accuracy and currency of this map, the Regional District makes no warranties regarding its suitability for a particular purpose nor for the validity of the base data from which it was compiled. Reliance on this information without verification from original records is done at the user's own risk.

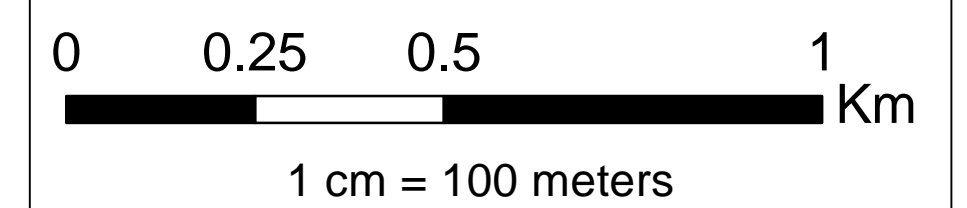



Bylaw No.	Amendment Date



Legend

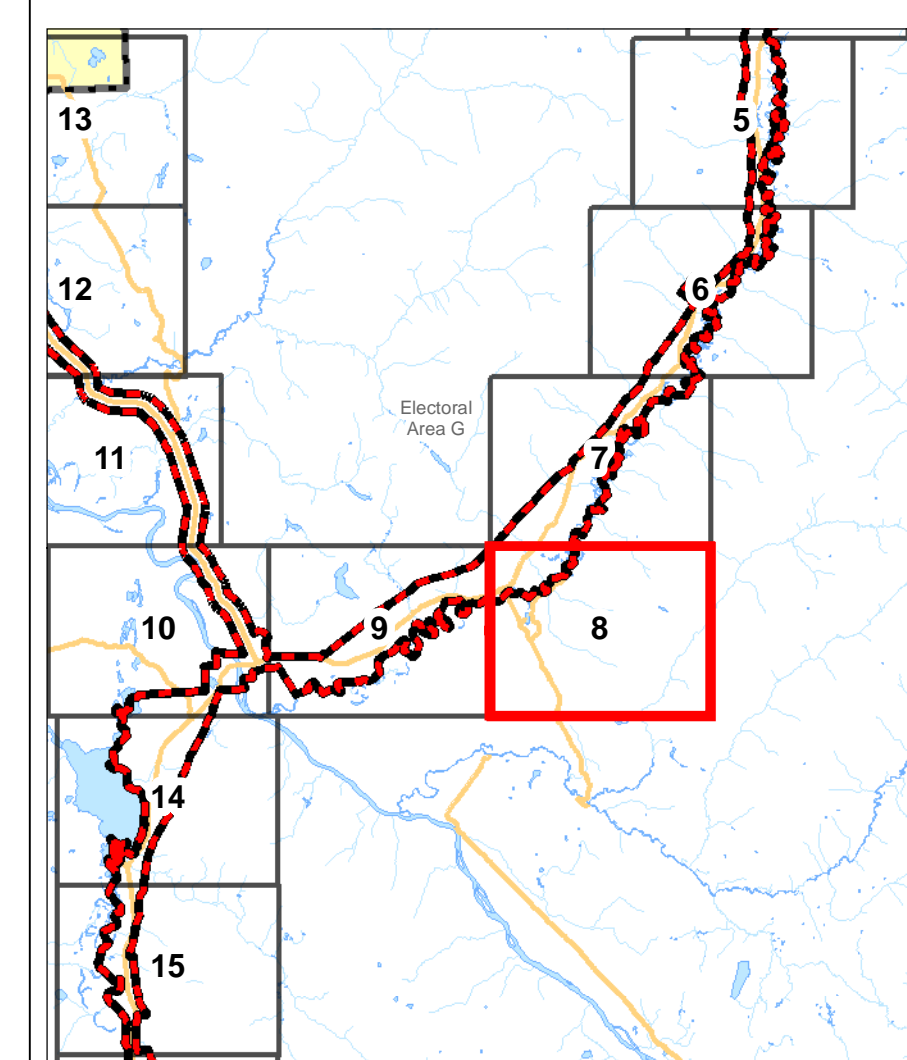
- Zoning Grid
- Zoning Boundary
- Zoning Designations
- Roads
- Parcels
- Subdivisions
- District Lots
- Rivers & Streams
- Electoral Areas
- Waterbodies
- Municipality
- Outside of Regional District




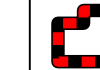



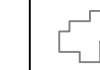






Warning: This map is a composite of data from many sources. While all reasonable efforts are made to ensure the accuracy and currency of this map, the Regional District makes no warranties regarding its suitability for a particular purpose nor for the validity of the base data from which it was compiled. Reliance on this information without verification from original records is done at the user's own risk.

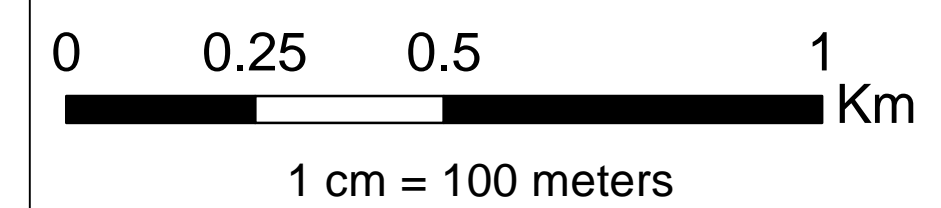



Bylaw No.	Amendment Date

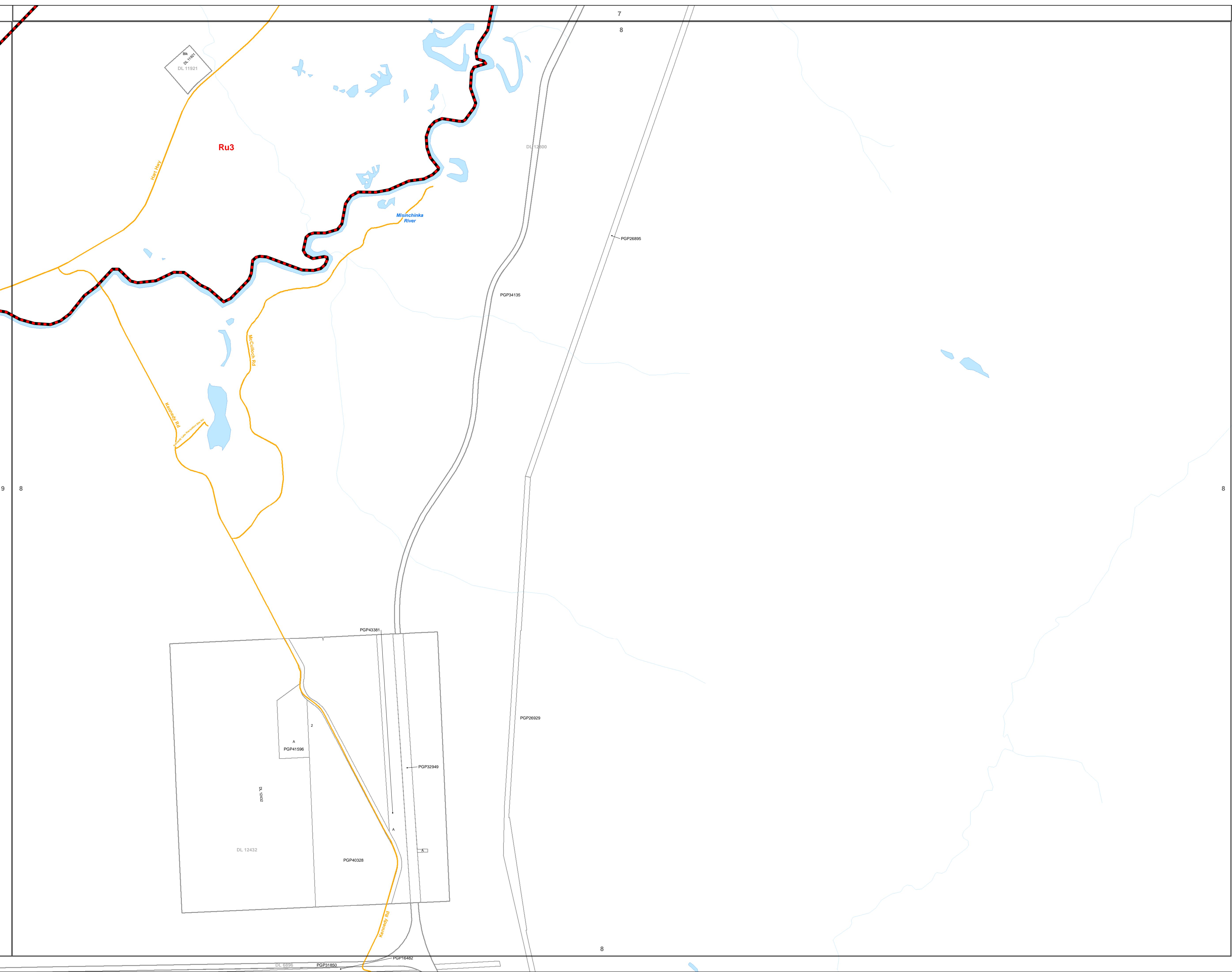


Legend

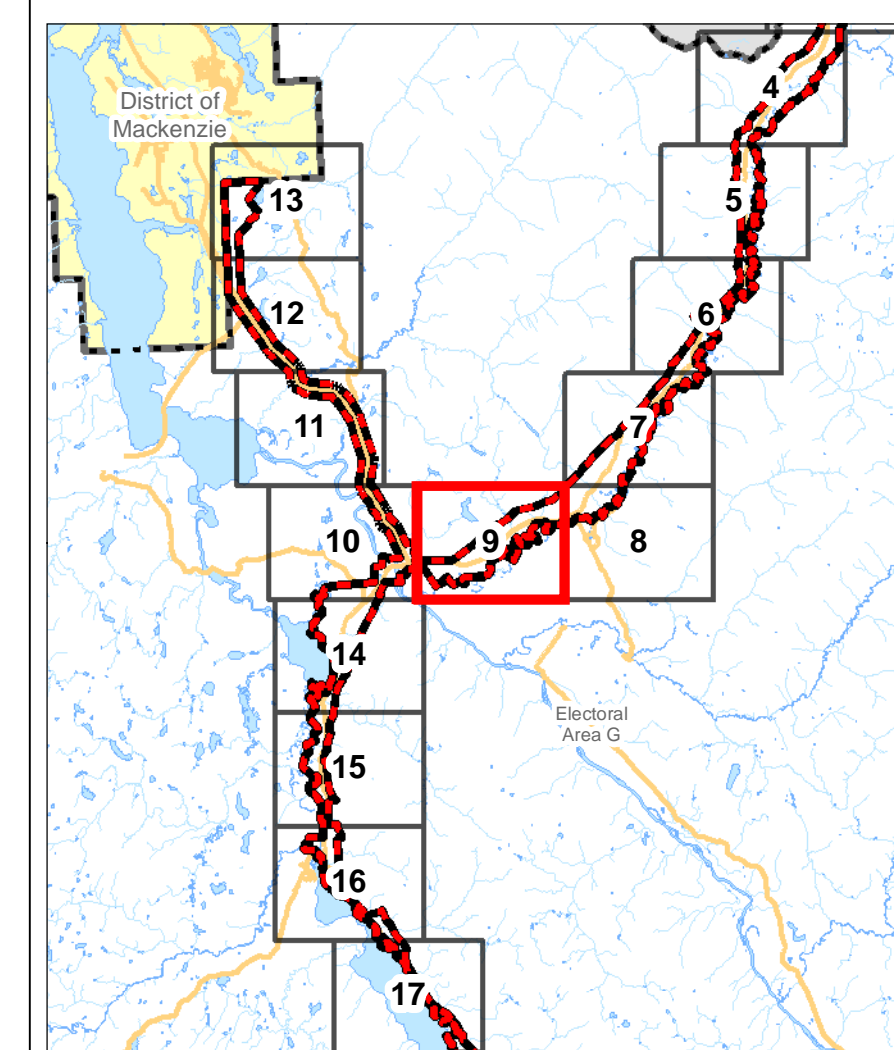
-  Zoning Grid
-  Zoning Boundary
-  Zoning Designations
-  Roads
-  Parcels
-  Subdivisions
-  District Lots
-  Rivers & Streams
-  Electoral Areas
-  Waterbodies
-  Municipality
-  Outside of Regional District




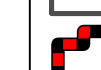










Warning: This map is a composite of data from many sources. While all reasonable efforts are made to ensure the accuracy and currency of this map, the Regional District makes no warranties regarding its suitability for a particular purpose nor for the validity of the base data from which it was compiled. Reliance on this information without verification from original records is done at the user's own risk.

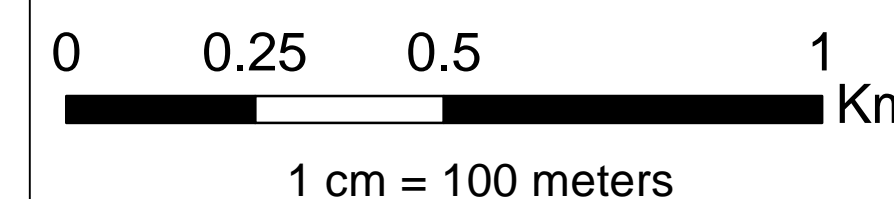



Bylaw No.	Amendment Date

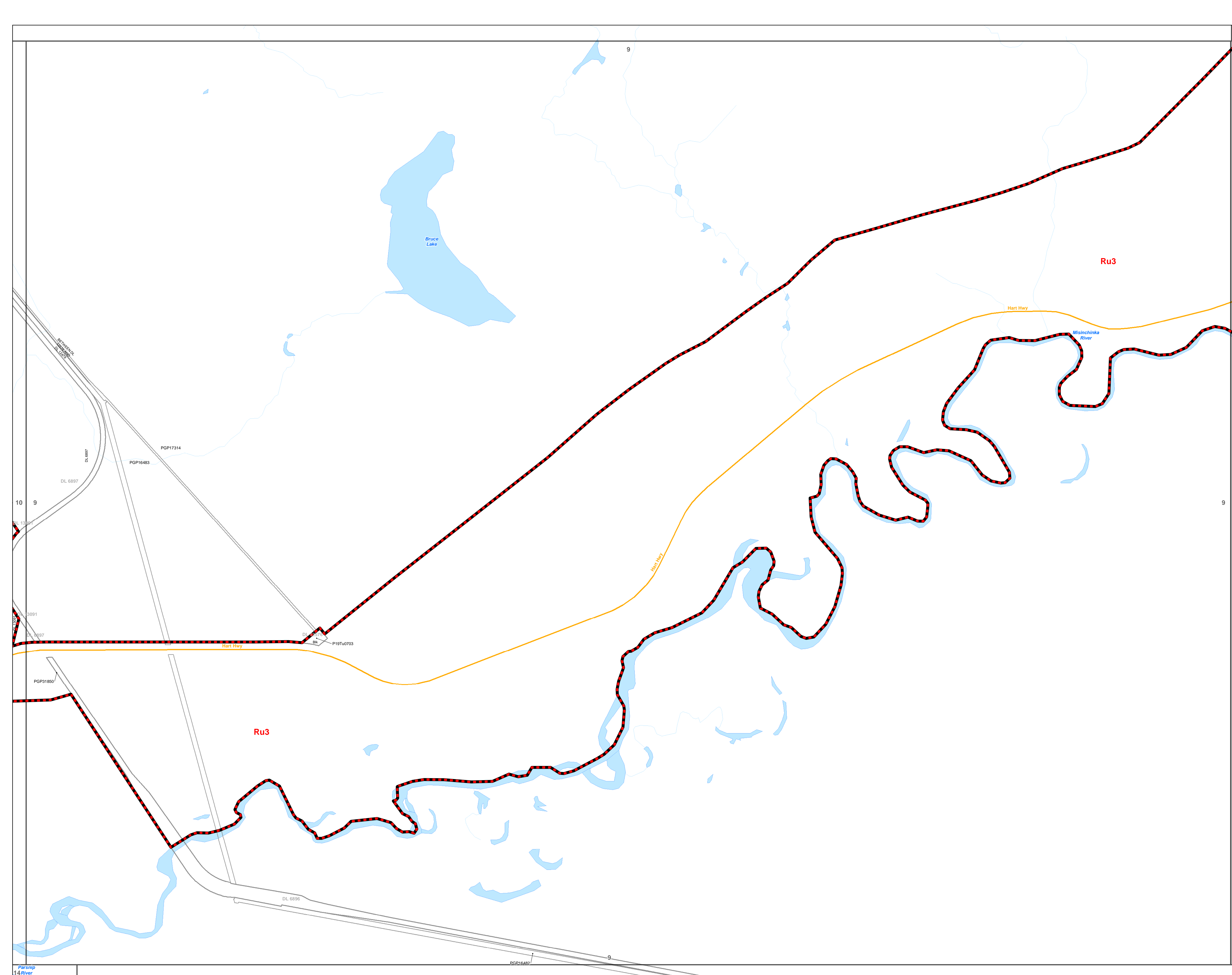


Legend

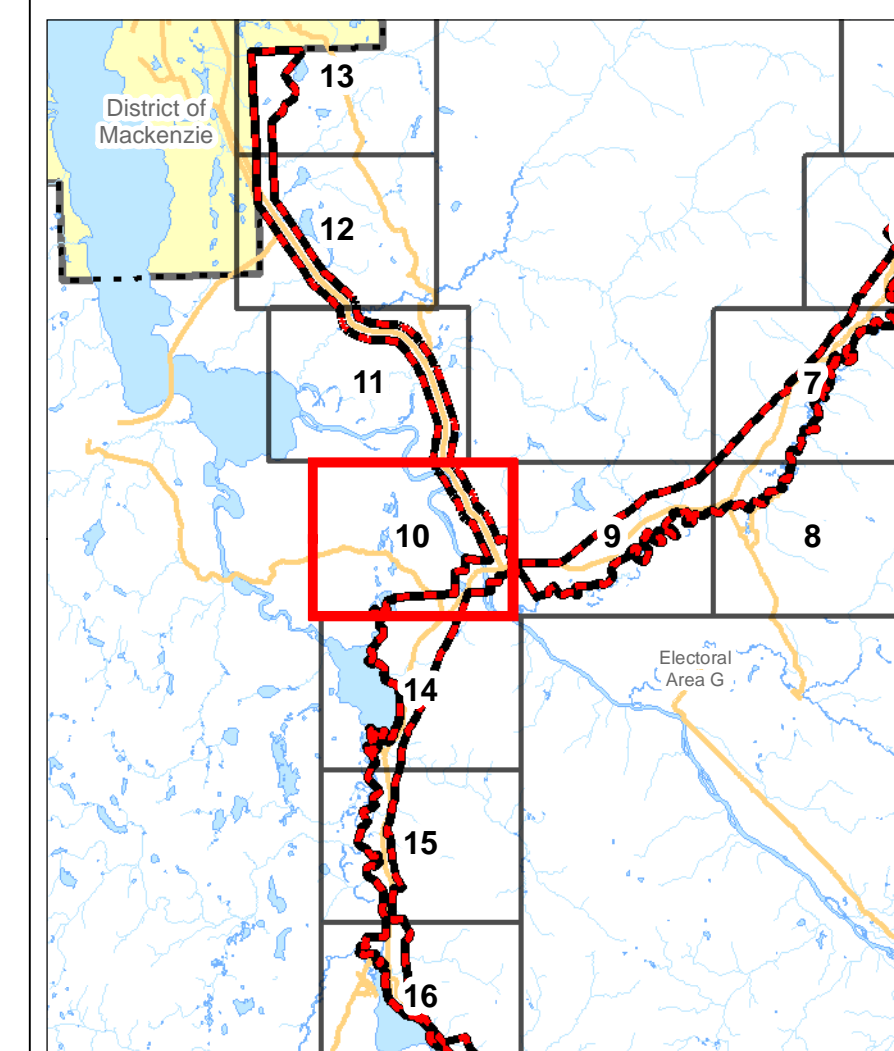
-  Zoning Grid
-  Zoning Boundary
-  Zoning Designations
-  Roads
-  Parcels
-  Subdivisions
-  District Lots
-  Rivers & Streams
-  Electoral Areas
-  Waterbodies
-  Municipality
-  Outside of Regional District



Warning: This map is a composite of data from many sources. While all reasonable efforts are made to ensure the accuracy and currency of this map, the Regional District makes no warranties regarding its suitability for a particular purpose nor for the validity of the base data from which it was compiled. Reliance on this information without verification from original records is done at the user's own risk.

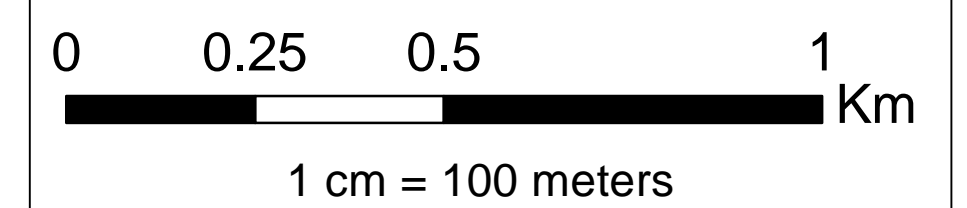



Bylaw No.	Amendment Date

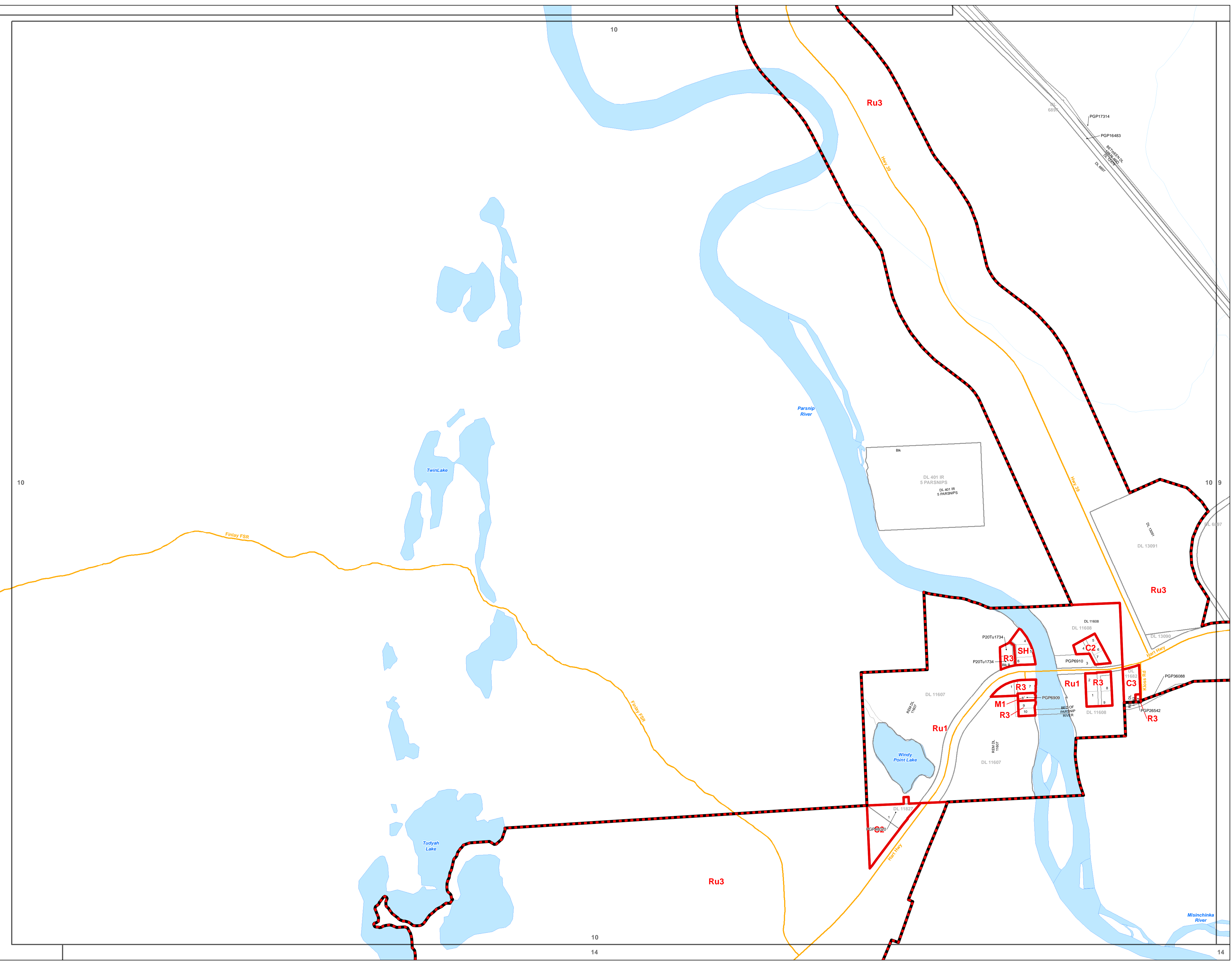


Legend

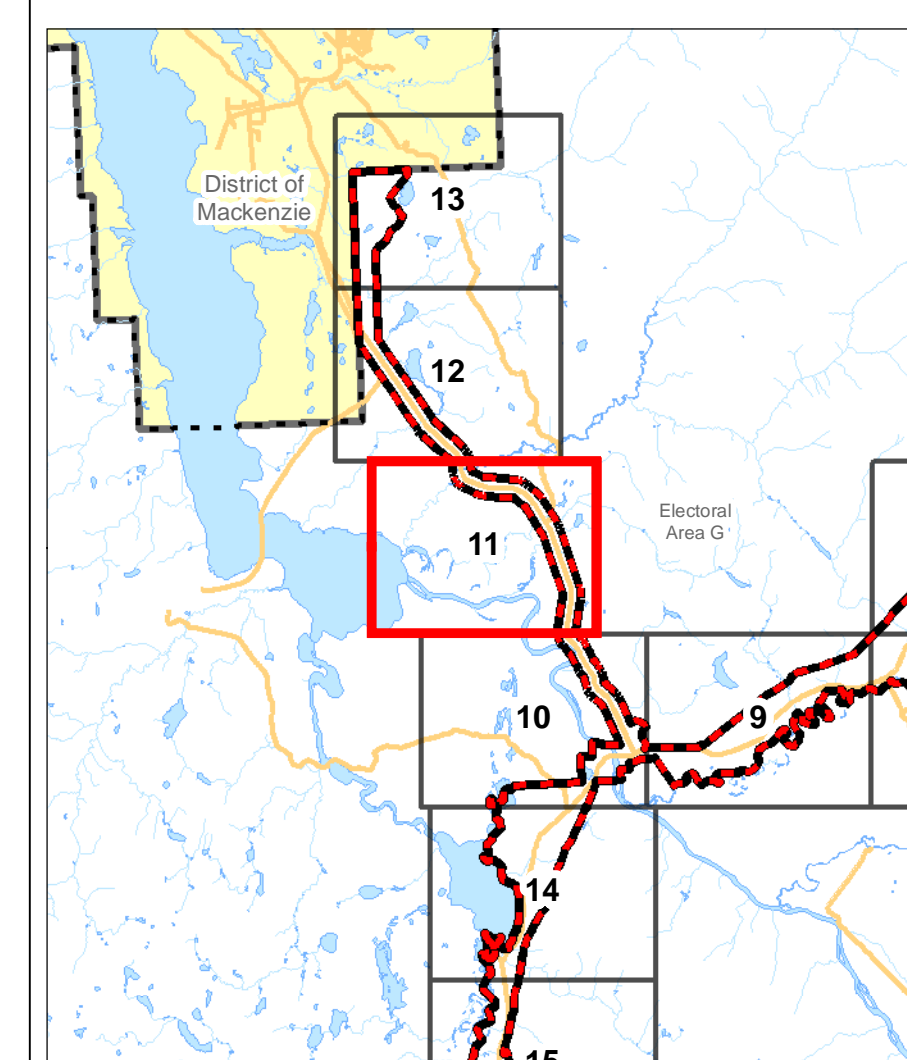
- Zoning Grid
- Zoning Boundary
- Zoning Designations
- Roads
- Parcels
- Subdivisions
- District Lots
- Rivers & Streams
- Electoral Areas
- Waterbodies
- Municipality
- Outside of Regional District




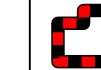



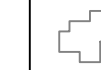






Warning: This map is a composite of data from many sources. While all reasonable efforts are made to ensure the accuracy and currency of this map, the Regional District makes no warranties regarding its suitability for a particular purpose nor for the validity of the base data from which it was compiled. Reliance on this information without verification from original records is done at the user's own risk.

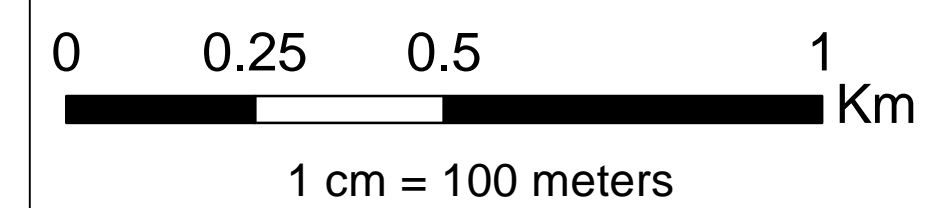



Bylaw No.	Amendment Date

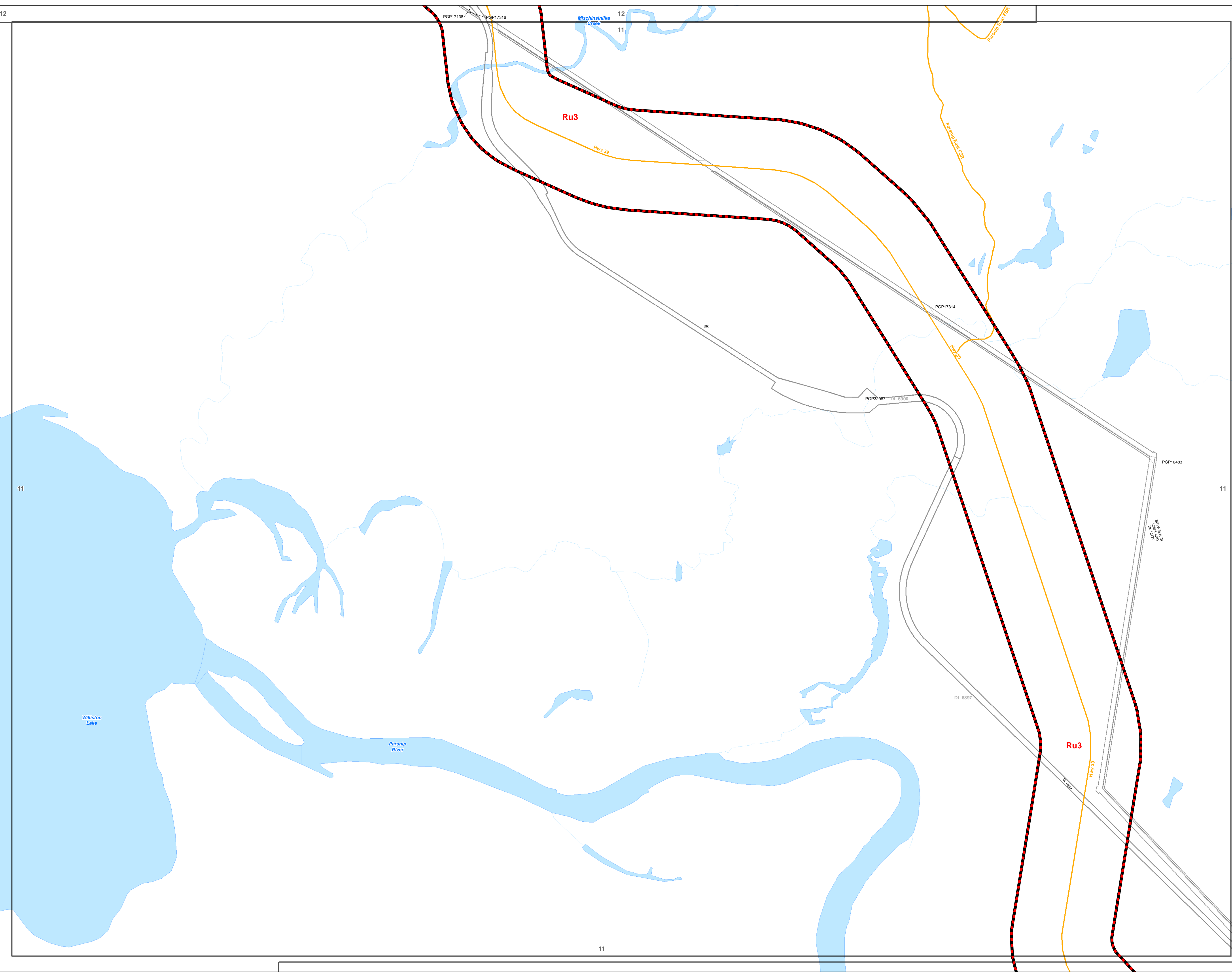


Legend

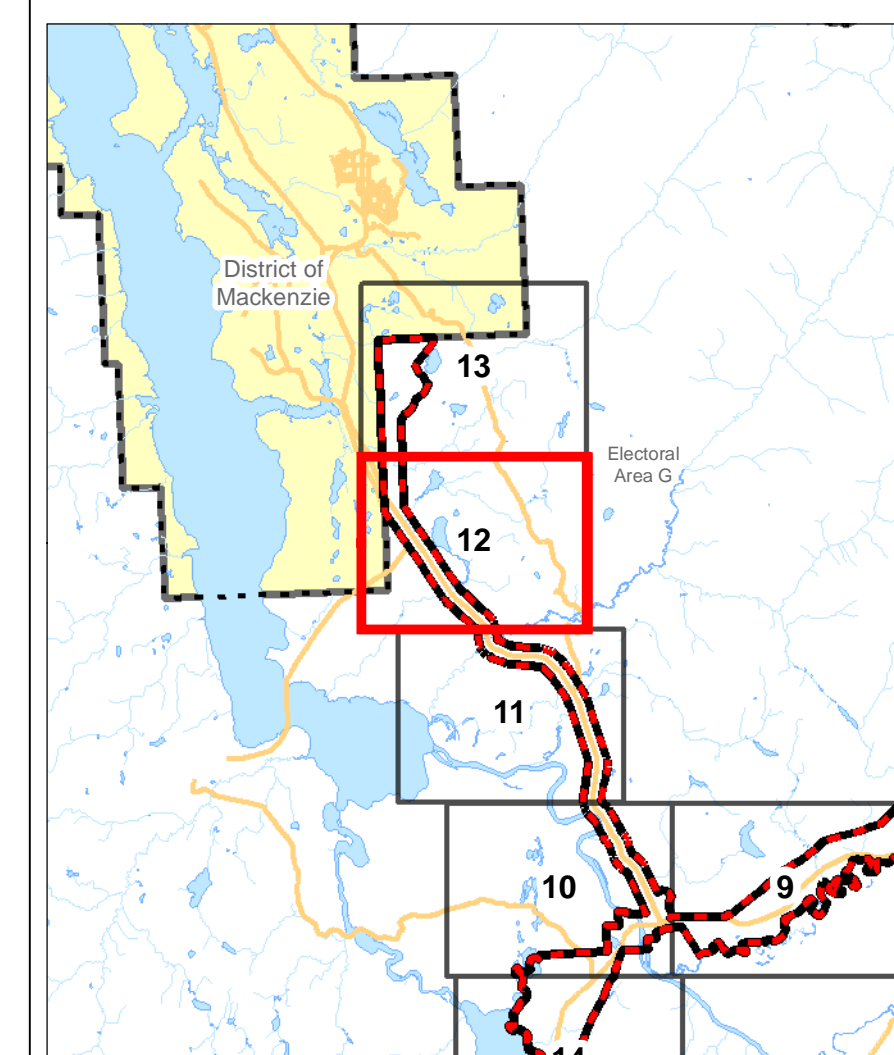
-  Zoning Grid
-  Zoning Boundary
-  Zoning Designations
-  Roads
-  Parcels
-  Subdivisions
-  District Lots
-  Rivers & Streams
-  Electoral Areas
-  Waterbodies
-  Municipality
-  Outside of Regional District




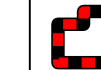



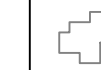






Warning: This map is a composite of data from many sources. While all reasonable efforts are made to ensure the accuracy and currency of this map, the Regional District makes no warranties regarding its suitability for a particular purpose nor for the validity of the base data from which it was compiled. Reliance on this information without verification from original records is done at the user's own risk.

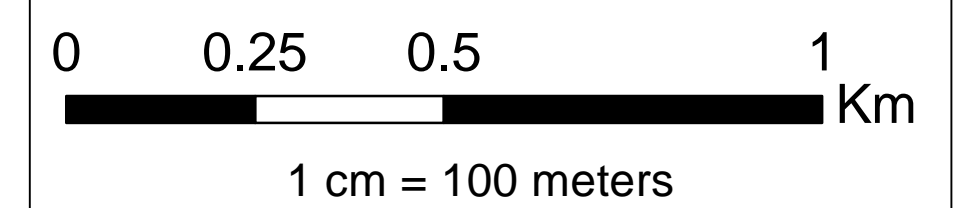



Bylaw No.	Amendment Date

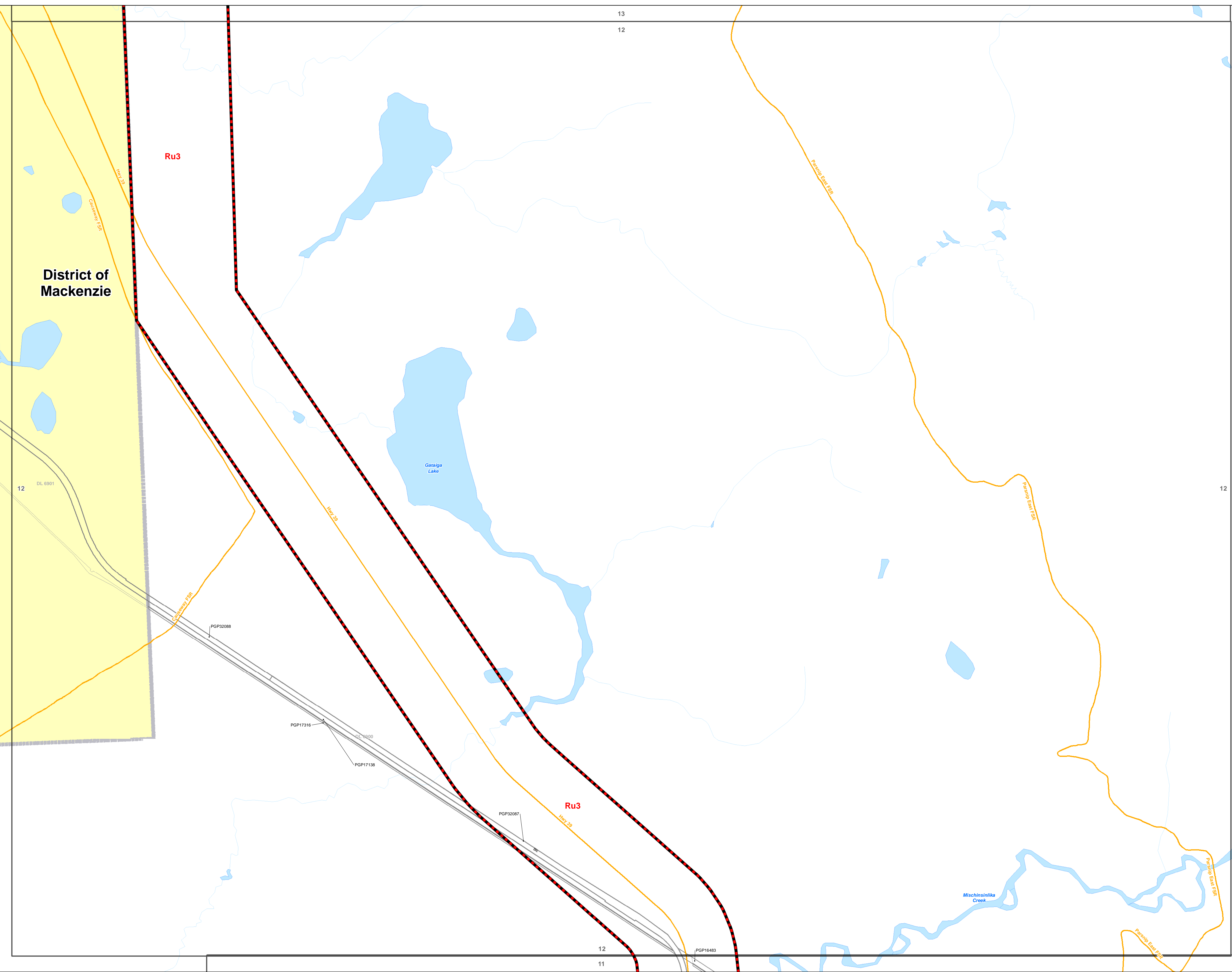


Legend

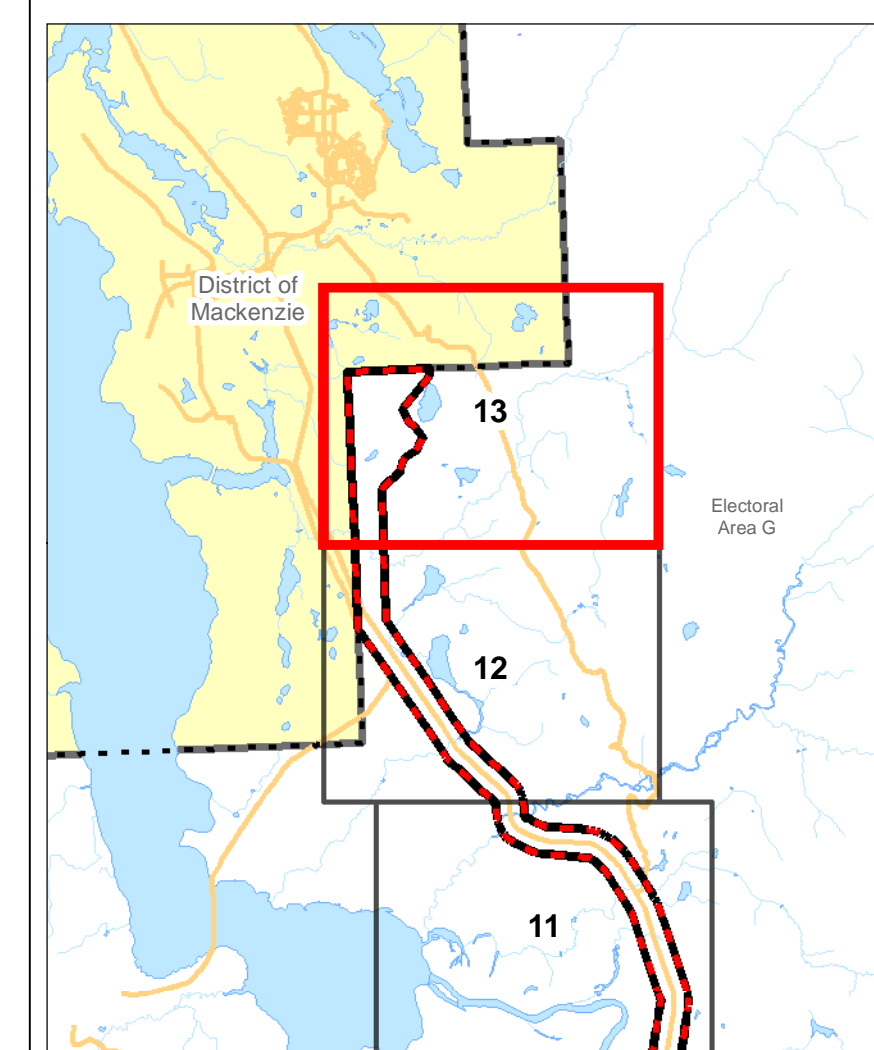
-  Zoning Grid
-  Zoning Boundary
-  Zoning Designations
-  Roads
-  Parcels
-  Subdivisions
-  District Lots
-  Rivers & Streams
-  Electoral Areas
-  Waterbodies
-  Municipality
-  Outside of Regional District



Warning: This map is a composite of data from many sources. While all reasonable efforts are made to ensure the accuracy and currency of this map, the Regional District makes no warranties regarding its suitability for a particular purpose nor for the validity of the base data from which it was compiled. Reliance on this information without verification from original records is done at the user's own risk.

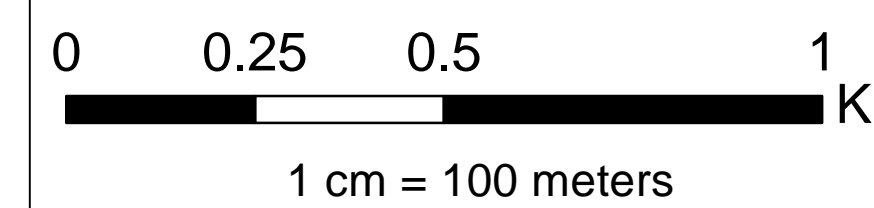



Bylaw No.	Amendment Date

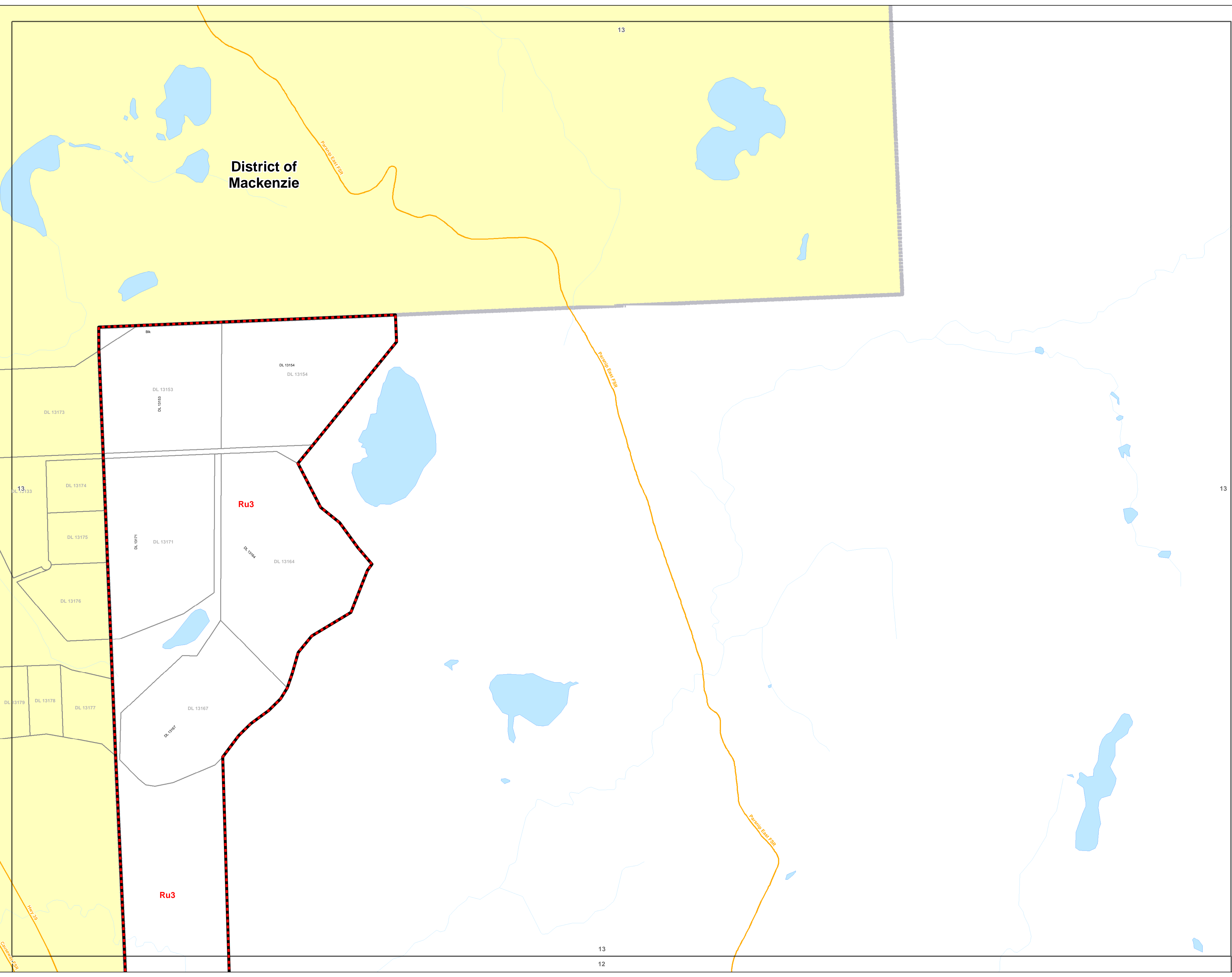


Legend

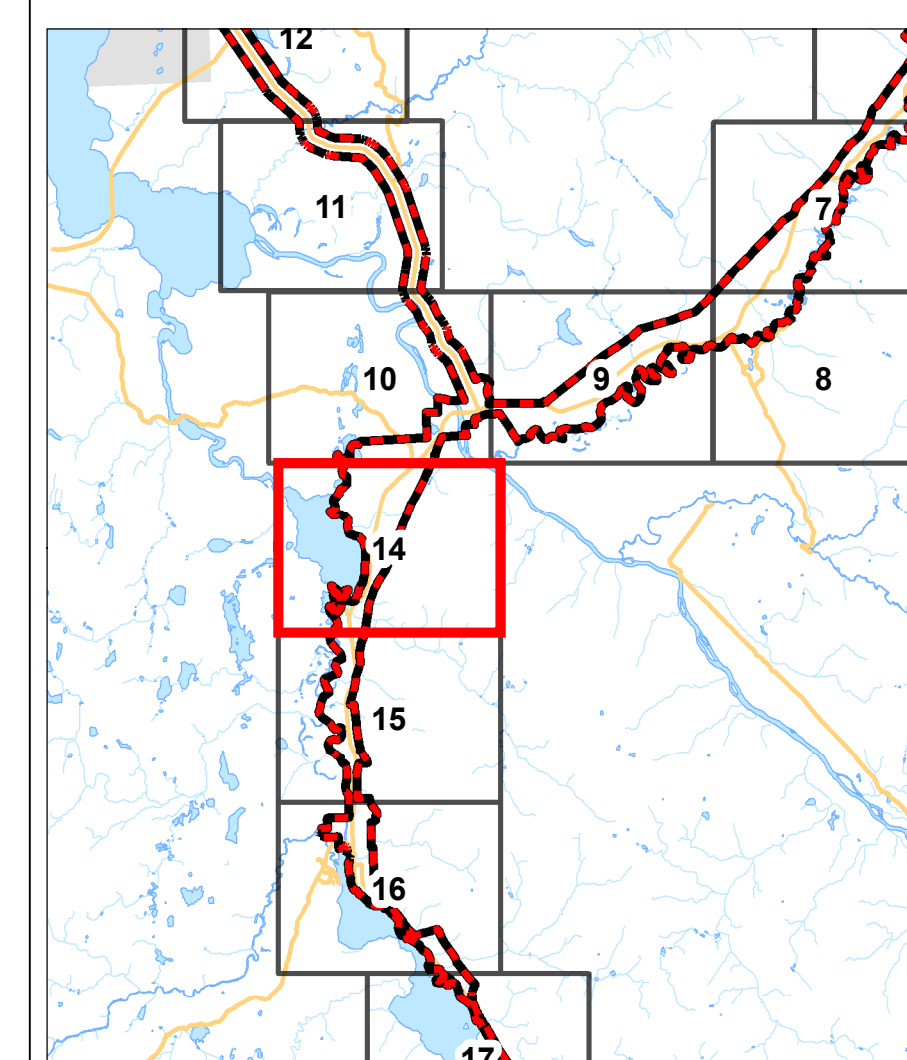
- Zoning Grid
- Zoning Boundary
- Zoning Designations
- Roads
- Parcels
- Subdivisions
- District Lots
- Rivers & Streams
- Electoral Areas
- Waterbodies
- Municipality
- Outside of Regional District



Warning: This map is a composite of data from many sources. While all reasonable efforts are made to ensure the accuracy and currency of this map, the Regional District makes no warranties regarding its suitability for a particular purpose nor for the validity of the base data from which it was compiled. Reliance on this information without verification from original records is done at the user's own risk.

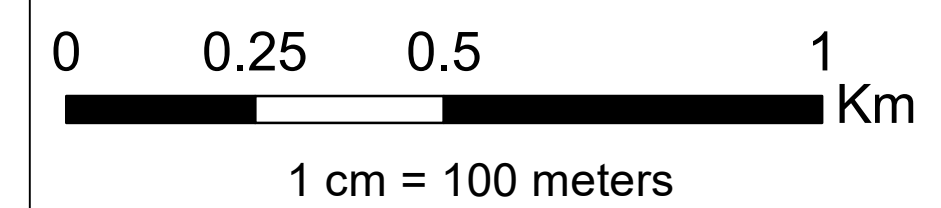



Bylaw No.	Amendment Date
3160	2020-08-20

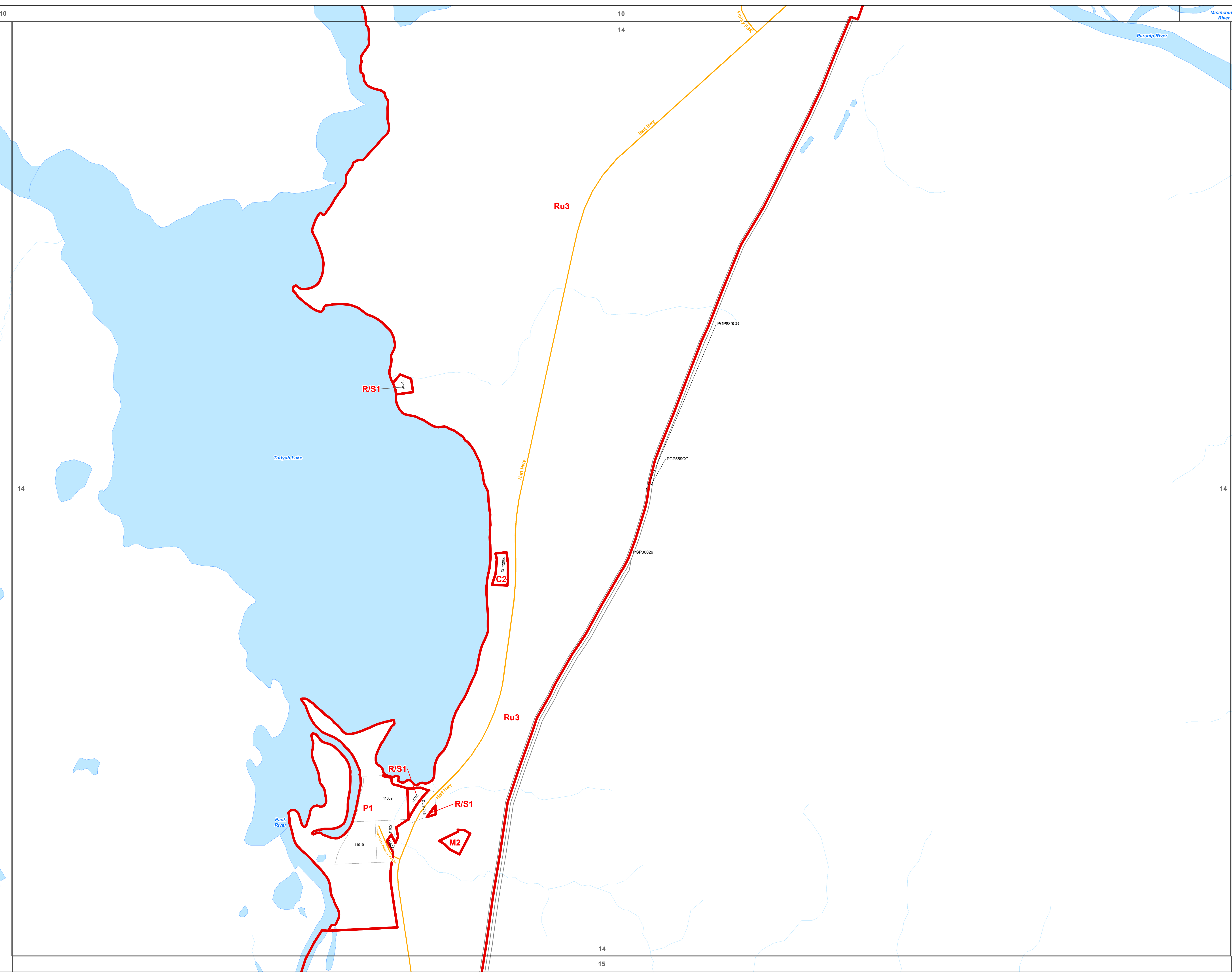


Legend

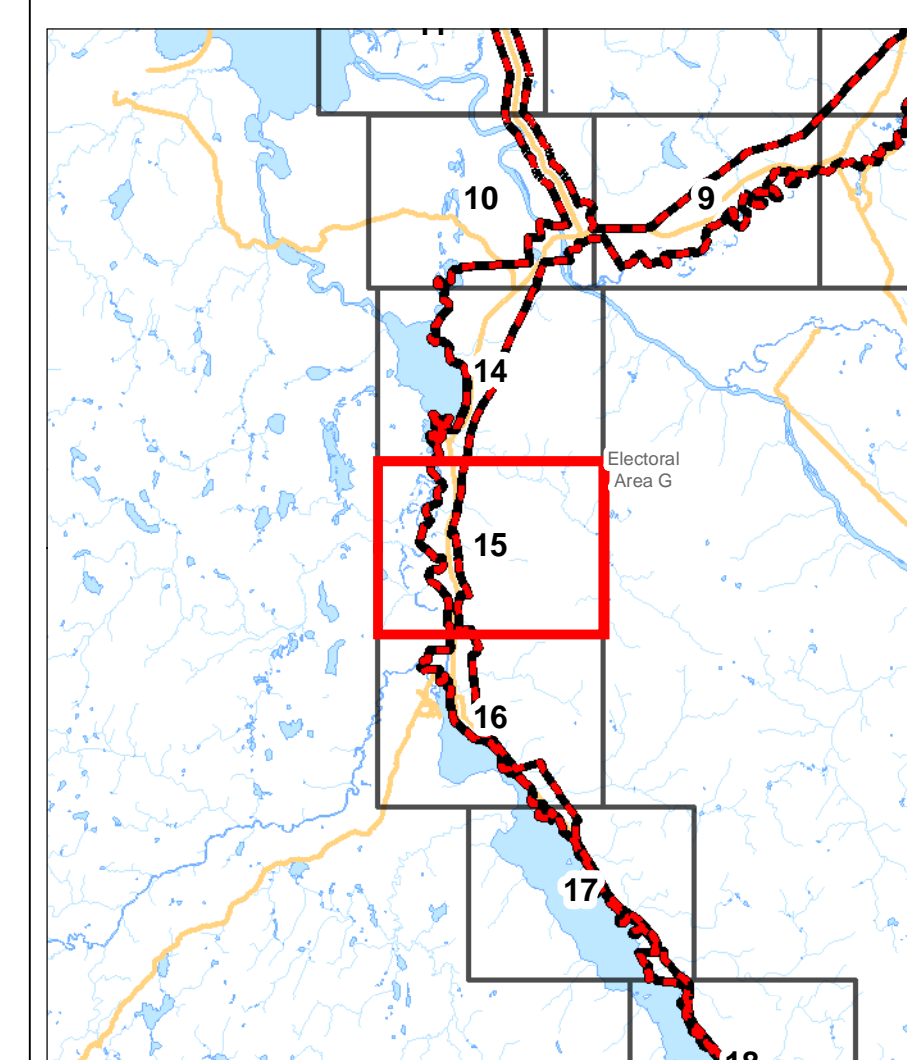
- Zoning Grid
- Zoning Boundary
- Zoning Designations
- Roads
- Parcels
- Subdivisions
- District Lots
- Rivers & Streams
- Electoral Areas
- Waterbodies
- Municipality
- Outside of Regional District



Warning: This map is a composite of data from many sources. While all reasonable efforts are made to ensure the accuracy and currency of this map, the Regional District makes no warranties regarding its suitability for a particular purpose nor for the validity of the base data from which it was compiled. Reliance on this information without verification from original records is done at the user's own risk.

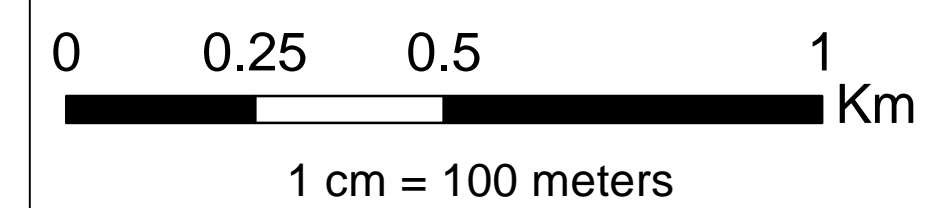



Bylaw No.	Amendment Date

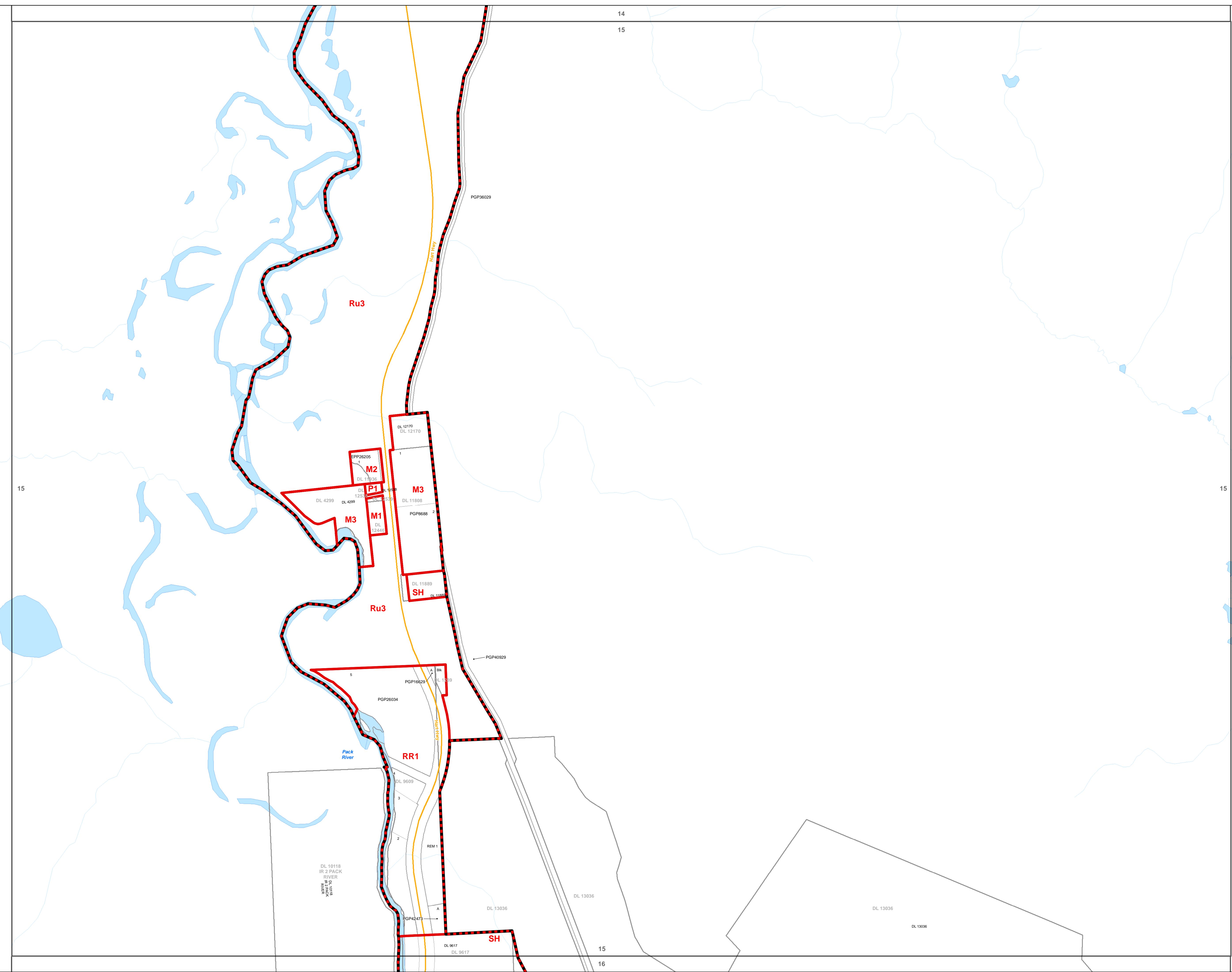


Legend

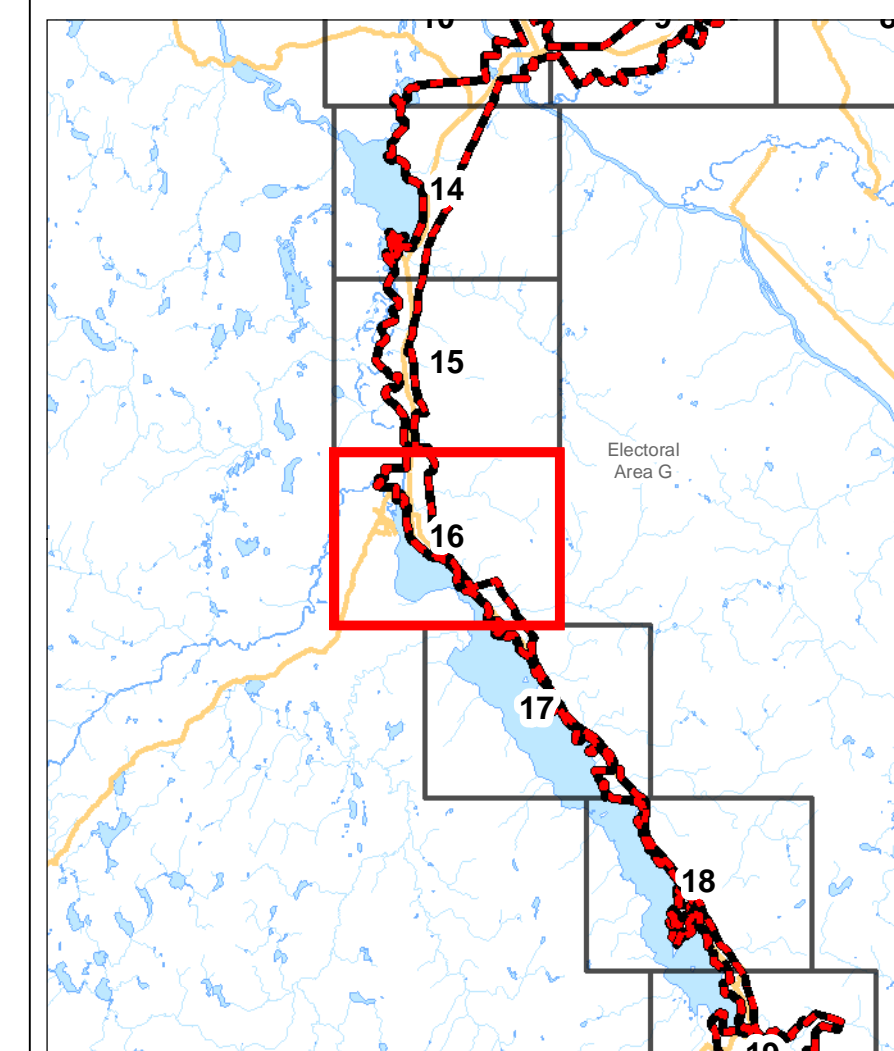
- Zoning Grid
- Zoning Boundary
- Zoning Designations
- Roads
- Parcels
- Subdivisions
- District Lots
- Rivers & Streams
- Electoral Areas
- Waterbodies
- Municipality
- Outside of Regional District



Warning: This map is a composite of data from many sources. While all reasonable efforts are made to ensure the accuracy and currency of this map, the Regional District makes no warranties regarding its suitability for a particular purpose nor for the validity of the base data from which it was compiled. Reliance on this information without verification from original records is done at the user's own risk.

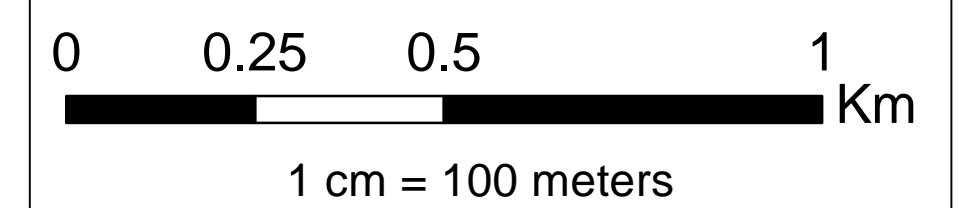



Bylaw No.	Amendment Date

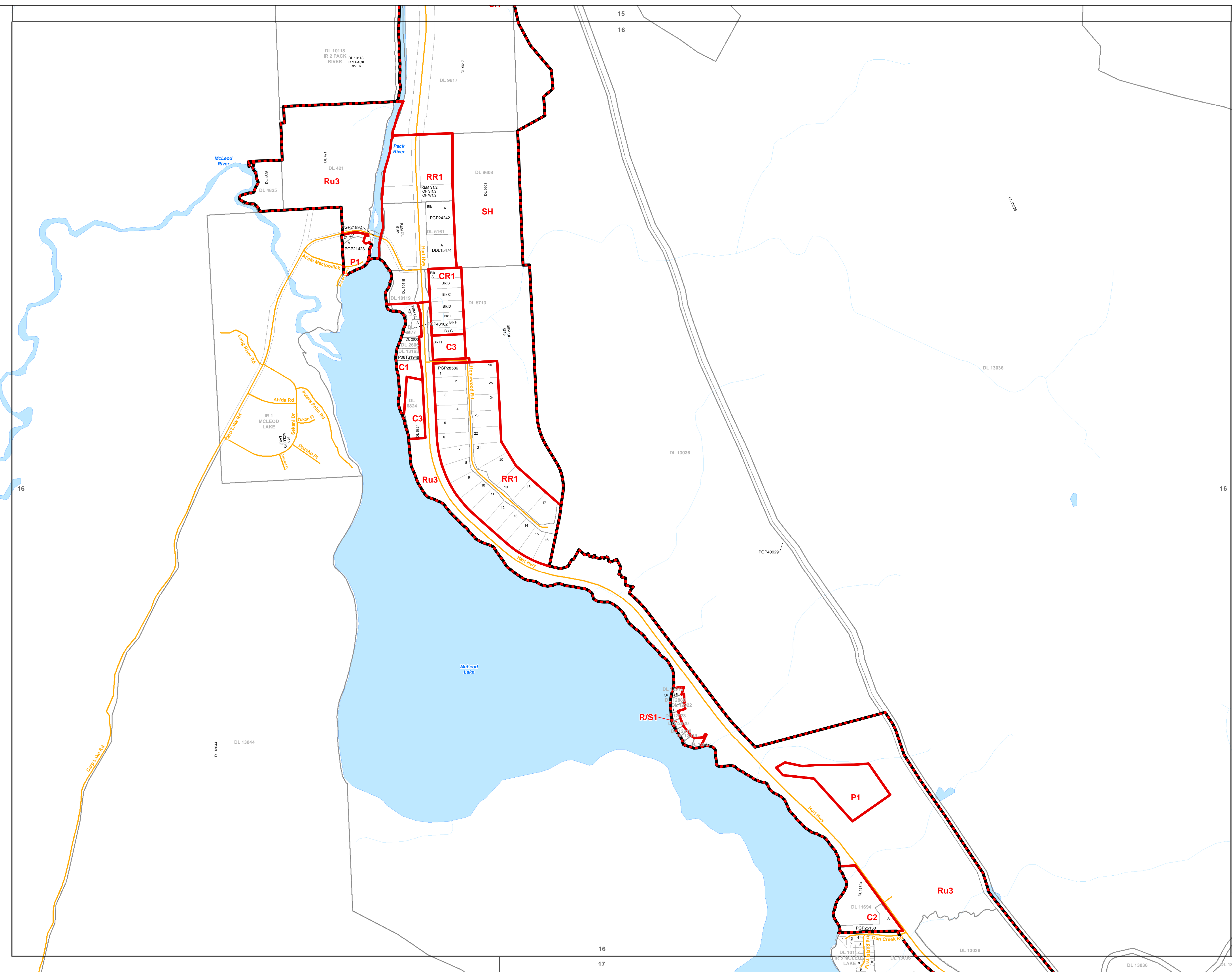


Legend

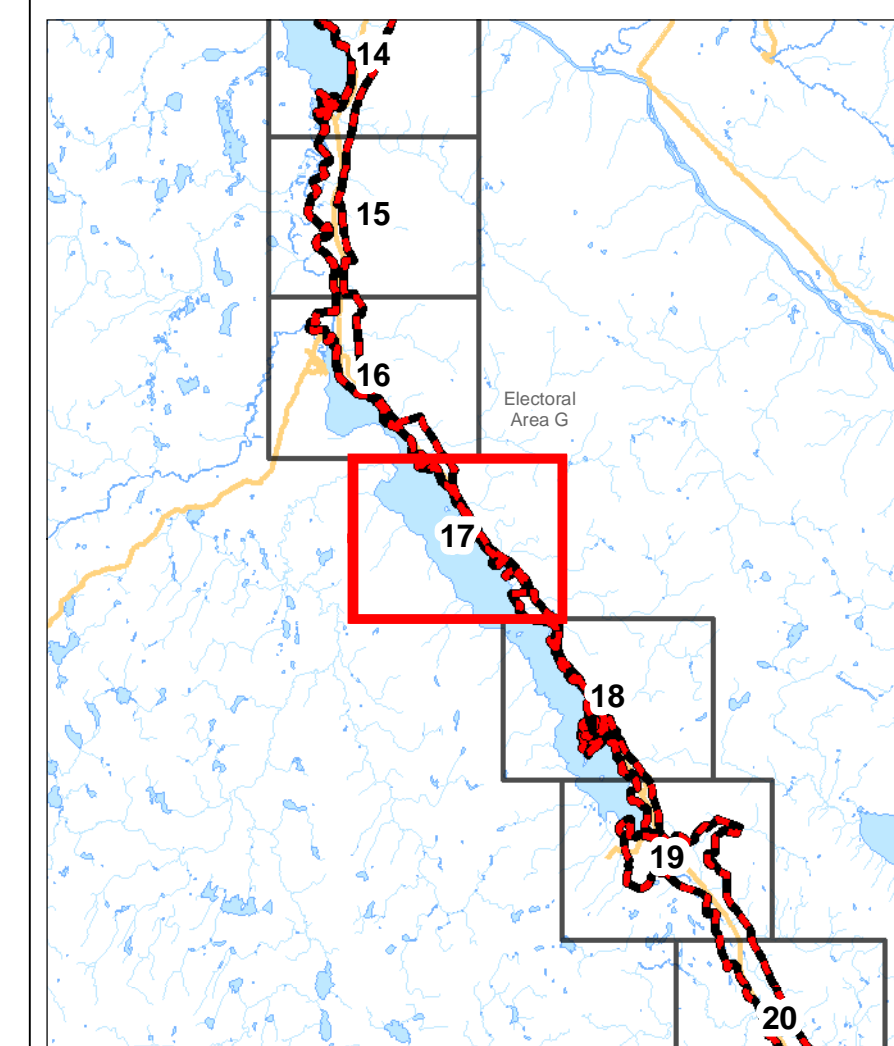
- Zoning Grid
- Zoning Boundary
- Zoning Designations
- Roads
- Parcels
- Subdivisions
- District Lots
- Rivers & Streams
- Electoral Areas
- Waterbodies
- Municipality
- Outside of Regional District



Warning: This map is a composite of data from many sources. While all reasonable efforts are made to ensure the accuracy and currency of this map, the Regional District makes no warranties regarding its suitability for a particular purpose nor for the validity of the base data from which it was compiled. Reliance on this information without verification from original records is done at the user's own risk.

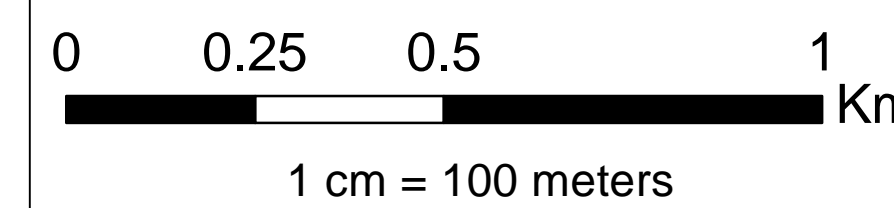



Bylaw No.	Amendment Date



Legend

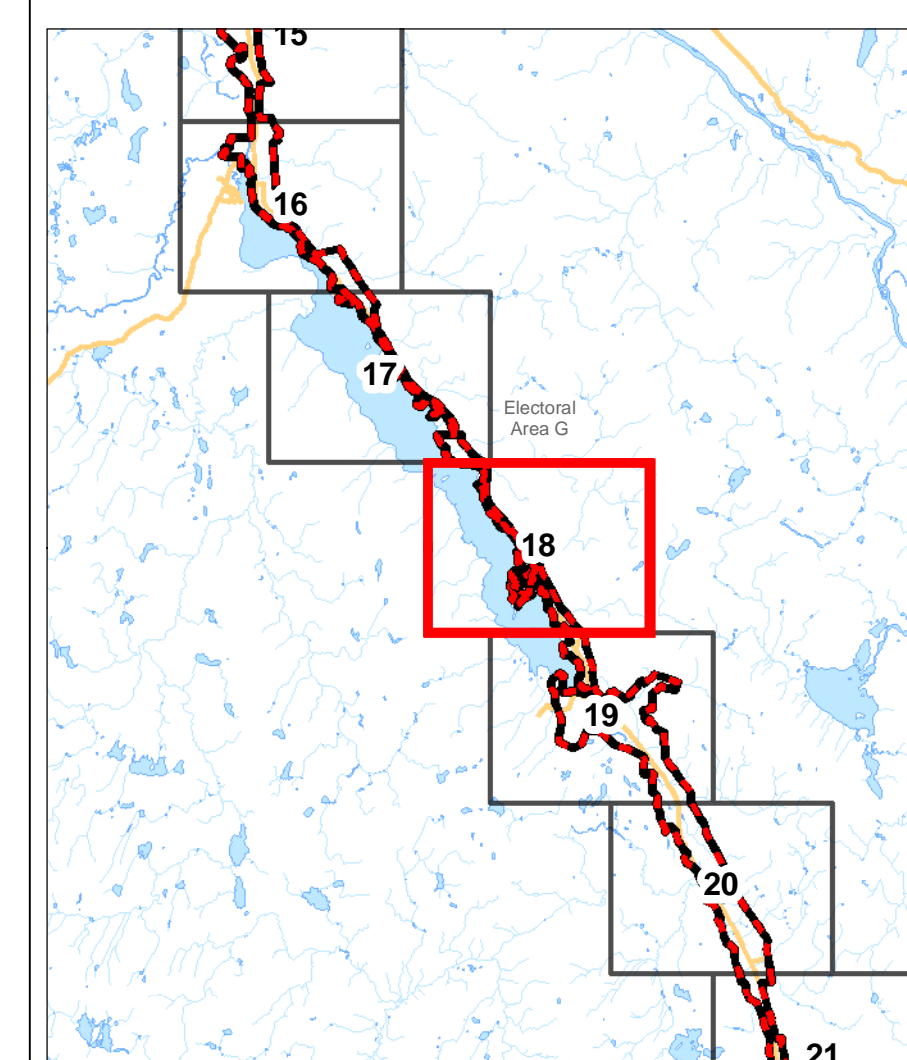
- Zoning Grid
- Zoning Boundary
- Zoning Designations
- Roads
- Parcels
- Subdivisions
- District Lots
- Rivers & Streams
- Electoral Areas
- Waterbodies
- Municipality
- Outside of Regional District



Warning: This map is a composite of data from many sources. While all reasonable efforts are made to ensure the accuracy and currency of this map, the Regional District makes no warranties regarding its suitability for a particular purpose nor for the validity of the base data from which it was compiled. Reliance on this information without verification from original records is done at the user's own risk.

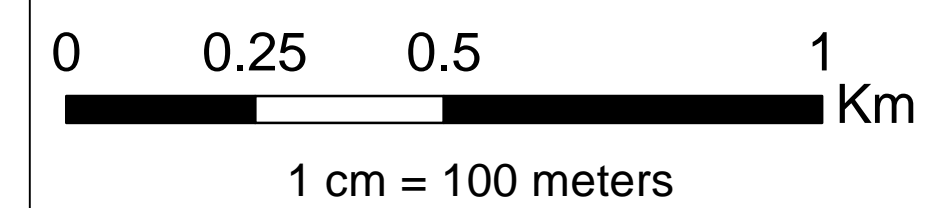



Bylaw No.	Amendment Date



Legend

- Zoning Grid
- Zoning Boundary
- Zoning Designations
- Roads
- Parcels
- Subdivisions
- District Lots
- Rivers & Streams
- Electoral Areas
- Waterbodies
- Municipality
- Outside of Regional District

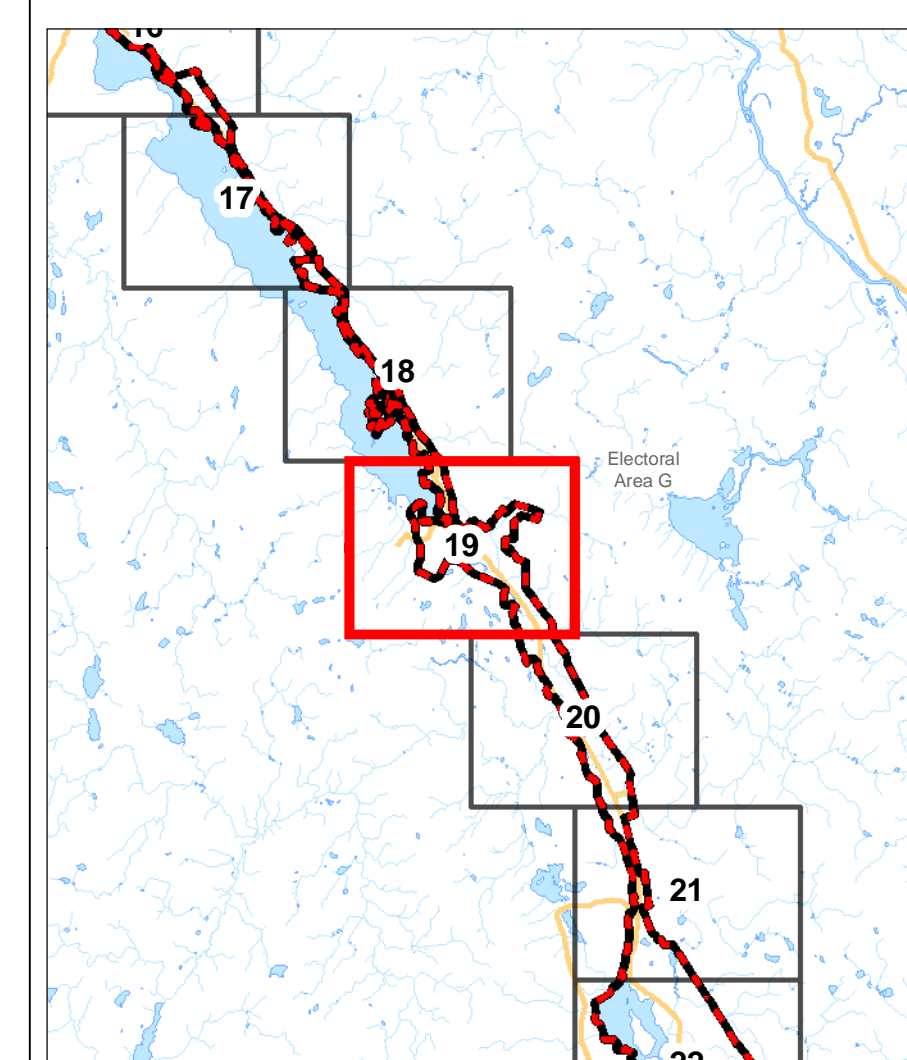


Warning: This map is a composite of data from many sources. While all reasonable efforts are made to ensure the accuracy and currency of this map, the Regional District makes no warranties regarding its suitability for a particular purpose nor for the validity of the base data from which it was compiled. Reliance on this information without verification from original records is done at the user's own risk.

Print Date: 12/22/2014

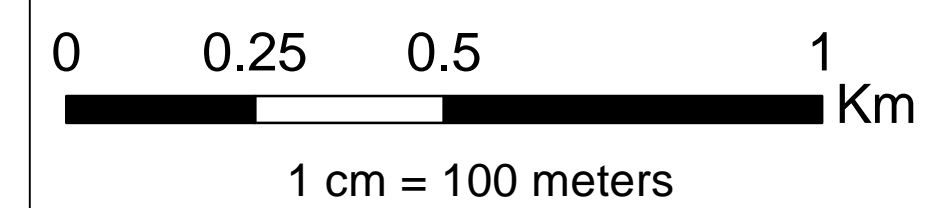



Bylaw No.	Amendment Date

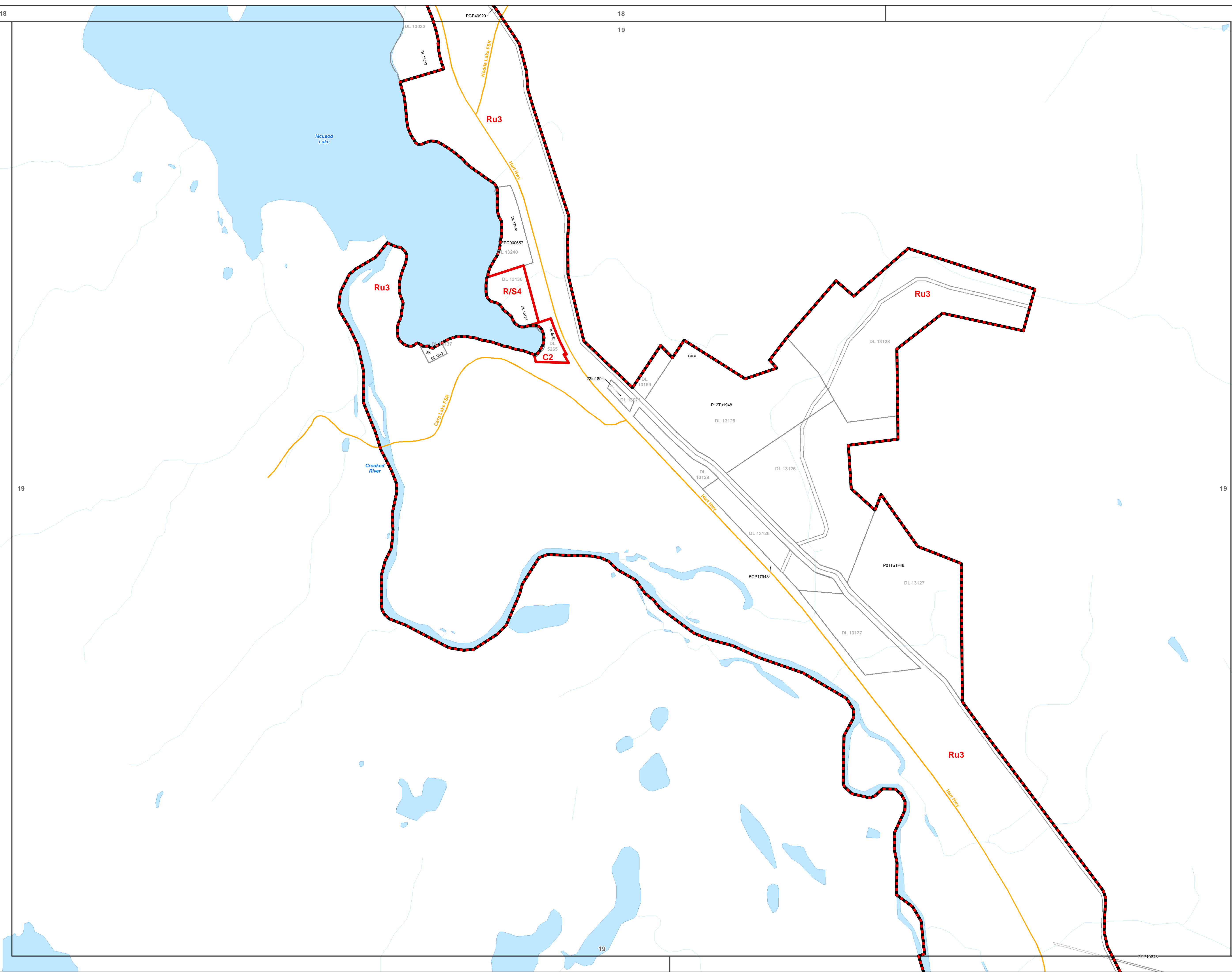


Legend

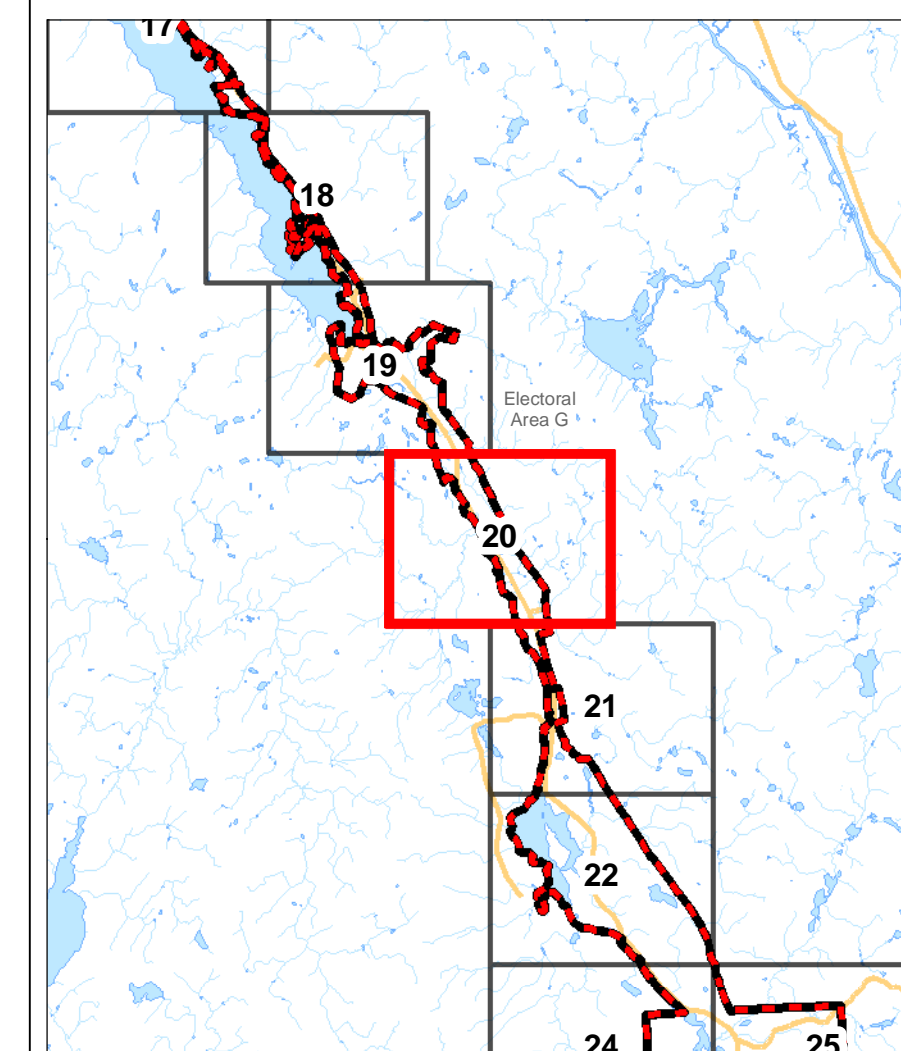
- Zoning Grid
- Zoning Boundary
- Zoning Designations
- Roads
- Parcels
- Subdivisions
- District Lots
- Rivers & Streams
- Electoral Areas
- Waterbodies
- Municipality
- Outside of Regional District




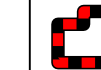



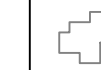






Warning: This map is a composite of data from many sources. While all reasonable efforts are made to ensure the accuracy and currency of this map, the Regional District makes no warranties regarding its suitability for a particular purpose nor for the validity of the base data from which it was compiled. Reliance on this information without verification from original records is done at the user's own risk.

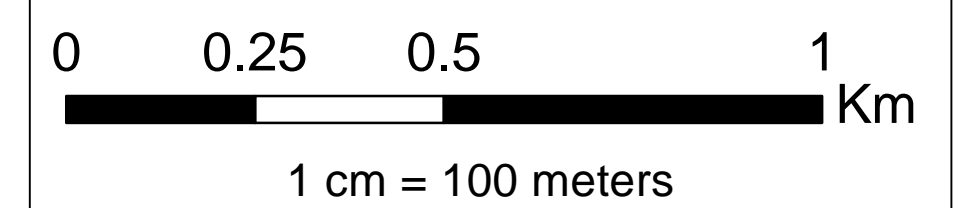



Bylaw No.	Amendment Date

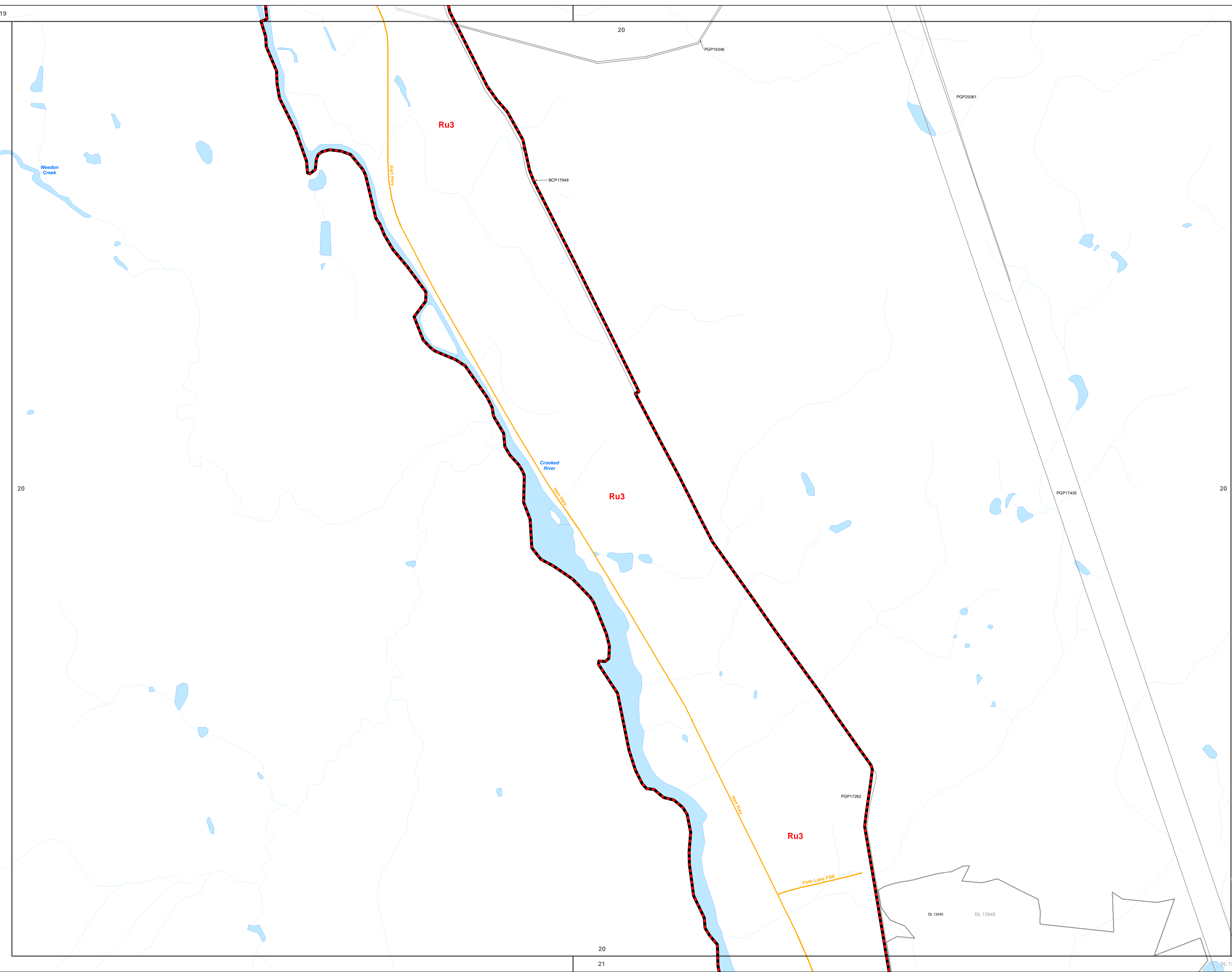


Legend

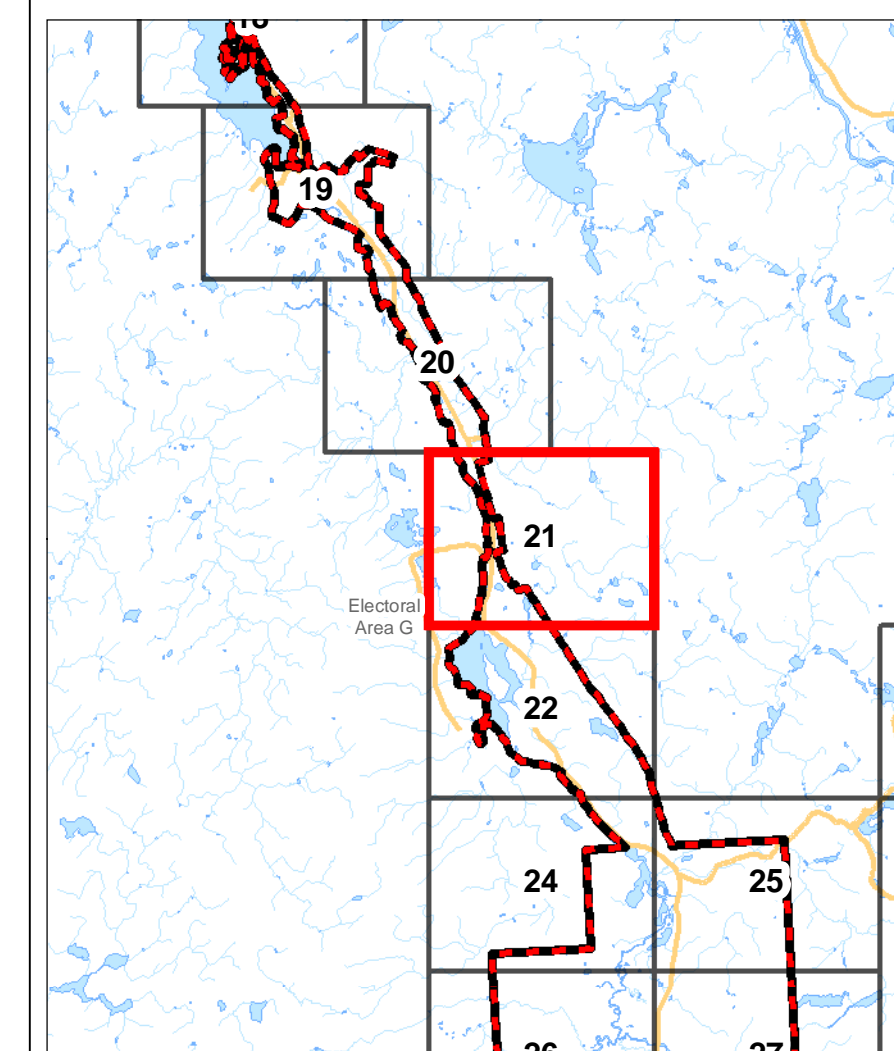
-  Zoning Grid
-  Zoning Boundary
-  Zoning Designations
-  Roads
-  Parcels
-  Subdivisions
-  District Lots
-  Rivers & Streams
-  Electoral Areas
-  Waterbodies
-  Municipality
-  Outside of Regional District




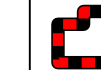



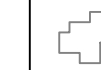






Warning: This map is a composite of data from many sources. While all reasonable efforts are made to ensure the accuracy and currency of this map, the Regional District makes no warranties regarding its suitability for a particular purpose nor for the validity of the base data from which it was compiled. Reliance on this information without verification from original records is done at the user's own risk.

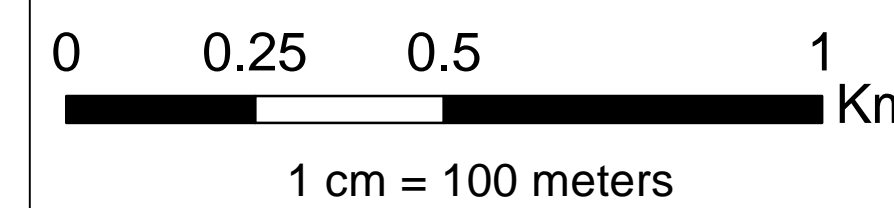



Bylaw No.	Amendment Date

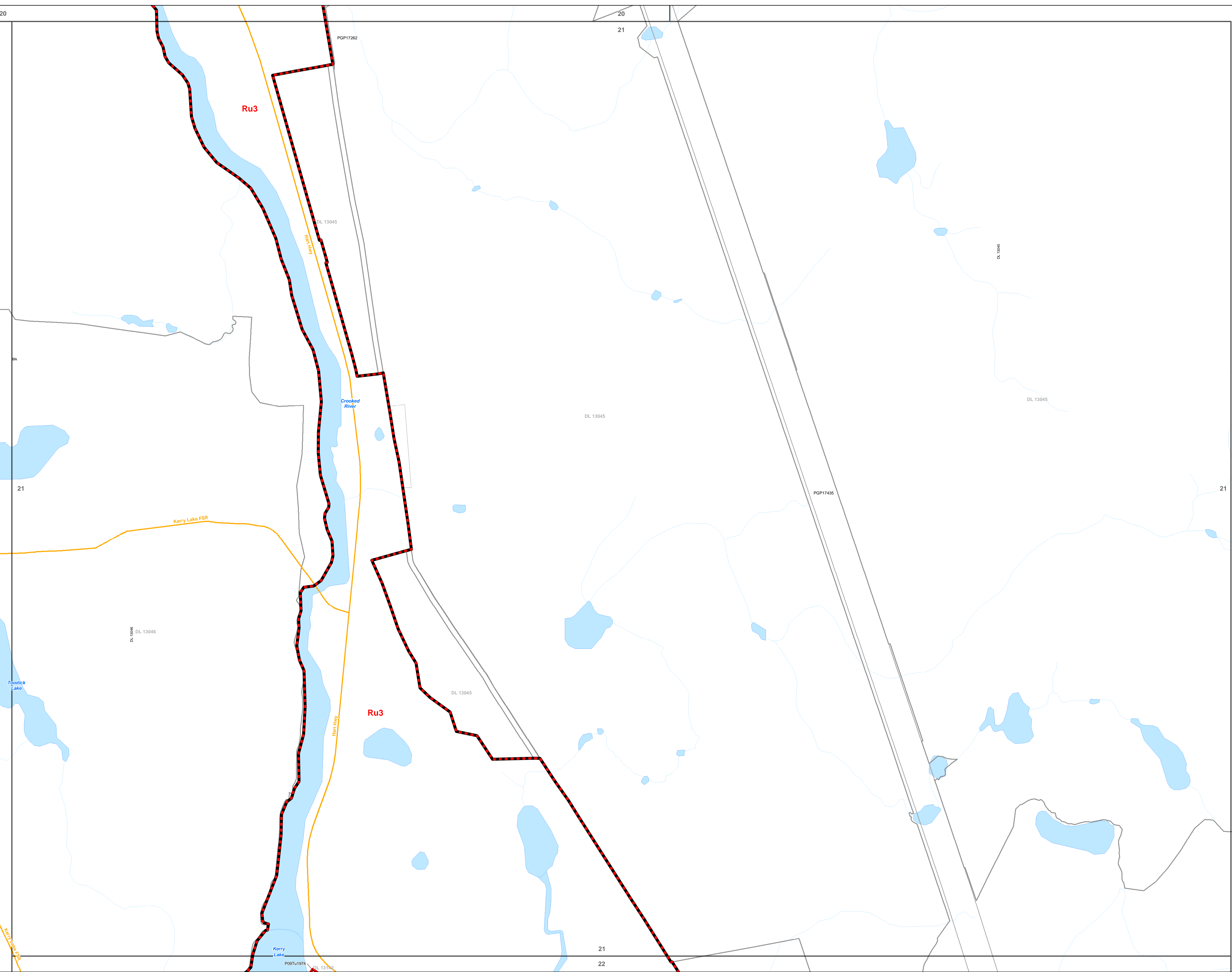


Legend

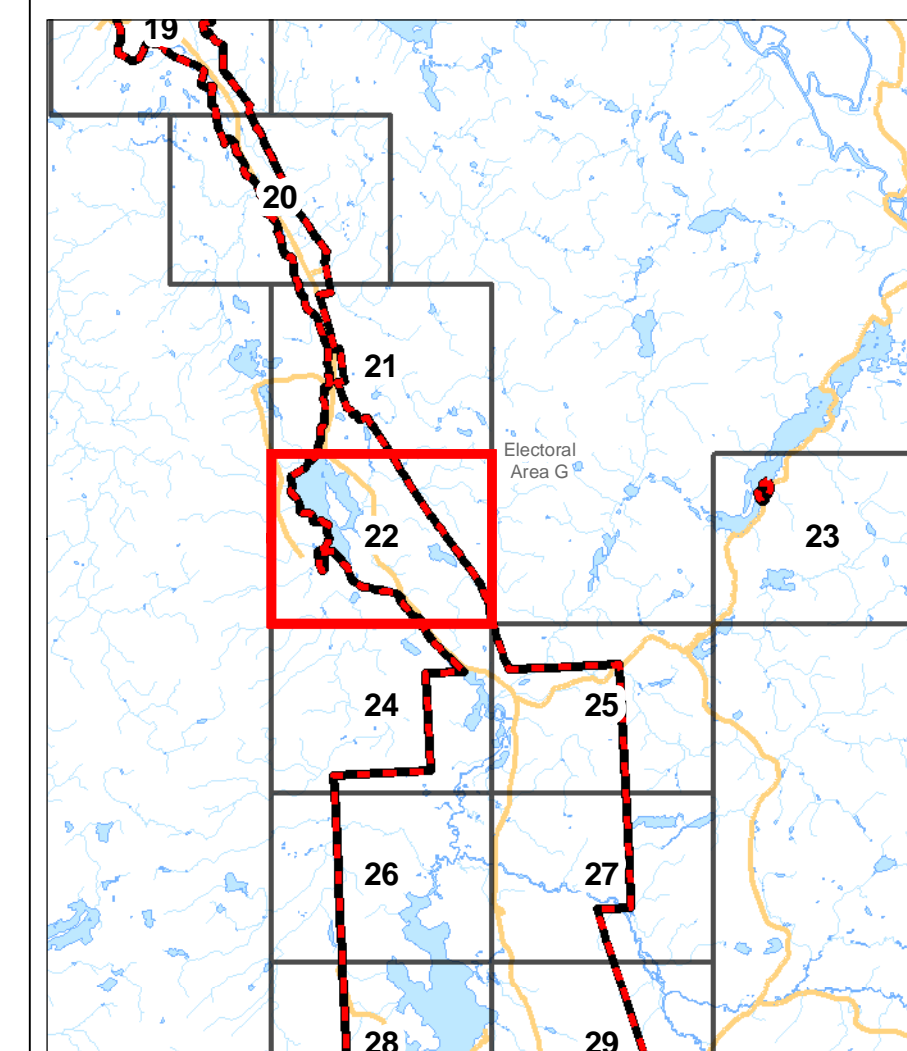
-  Zoning Grid
-  Zoning Boundary
-  Zoning Designations
-  Roads
-  Parcels
-  Subdivisions
-  District Lots
-  Rivers & Streams
-  Electoral Areas
-  Waterbodies
-  Municipality
-  Outside of Regional District




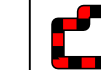



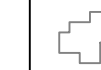






Warning: This map is a composite of data from many sources. While all reasonable efforts are made to ensure the accuracy and currency of this map, the Regional District makes no warranties regarding its suitability for a particular purpose nor for the validity of the base data from which it was compiled. Reliance on this information without verification from original records is done at the user's own risk.

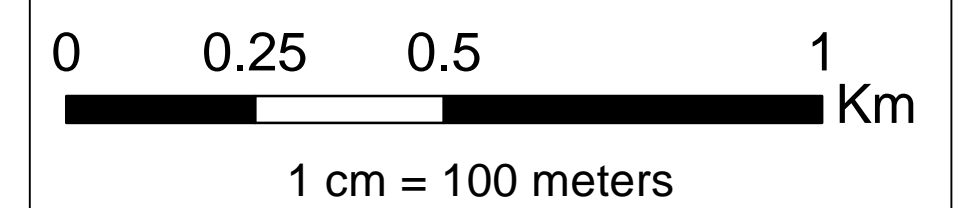



Bylaw No.	Amendment Date

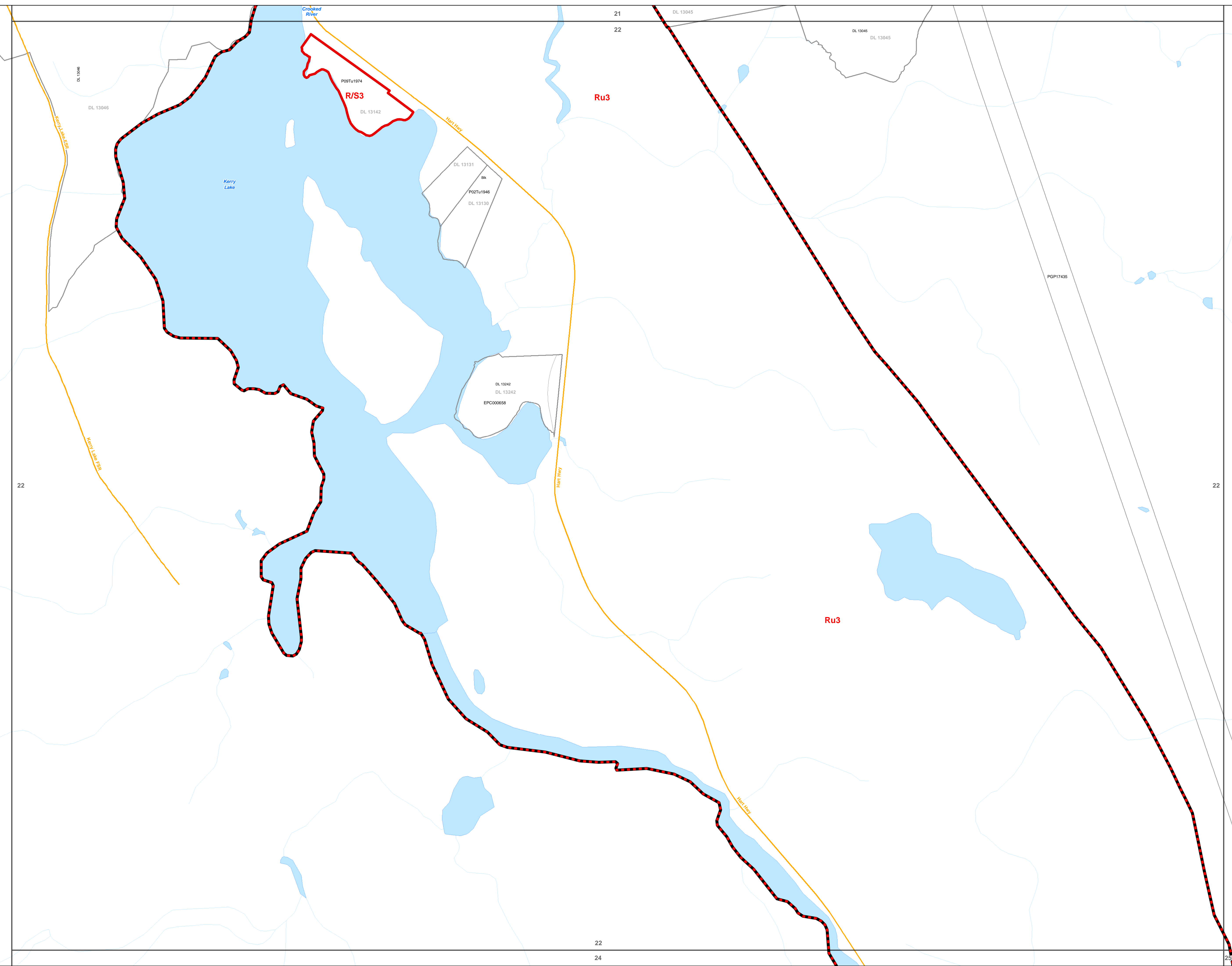


Legend

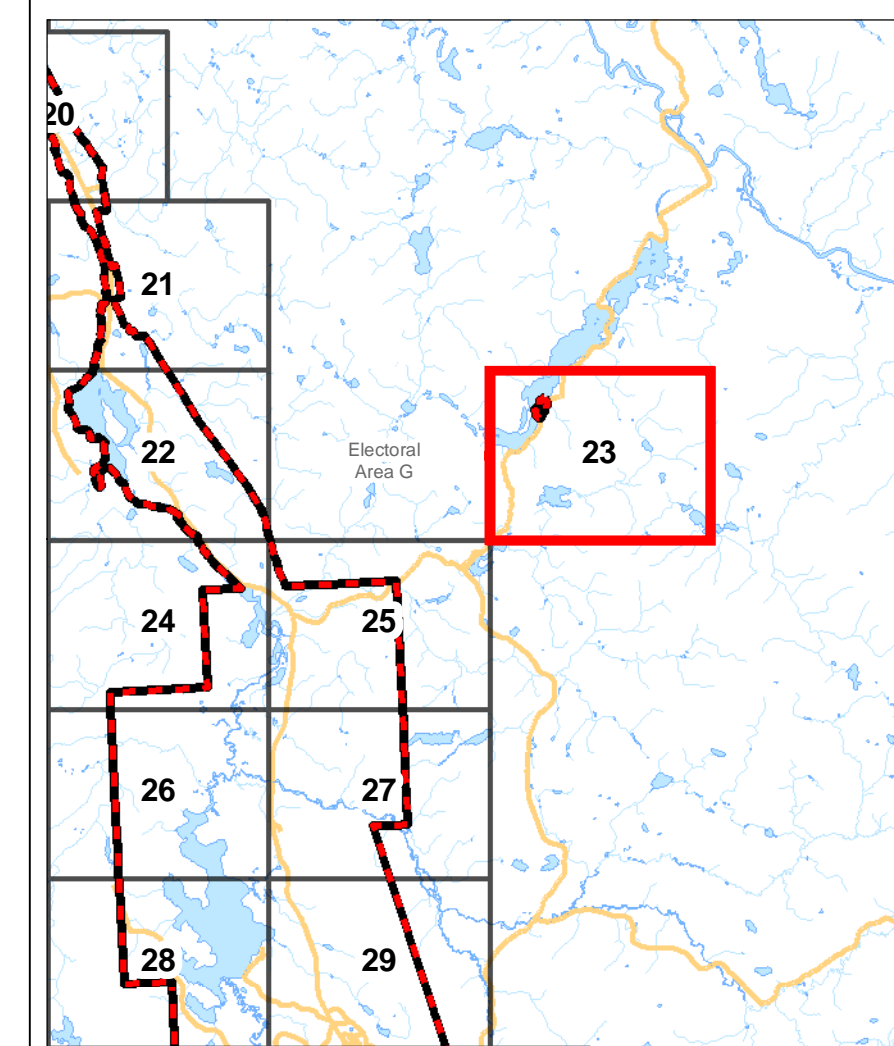
-  Zoning Grid
-  Zoning Boundary
-  Zoning Designations
-  Roads
-  Parcels
-  Subdivisions
-  District Lots
-  Rivers & Streams
-  Electoral Areas
-  Waterbodies
-  Municipality
-  Outside of Regional District




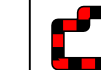



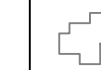






Warning: This map is a composite of data from many sources. While all reasonable efforts are made to ensure the accuracy and currency of this map, the Regional District makes no warranties regarding its suitability for a particular purpose nor for the validity of the base data from which it was compiled. Reliance on this information without verification from original records is done at the user's own risk.

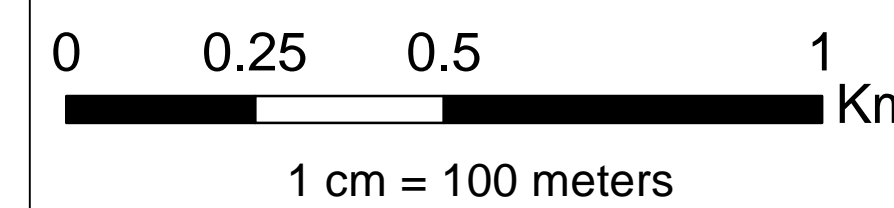



Bylaw No.	Amendment Date

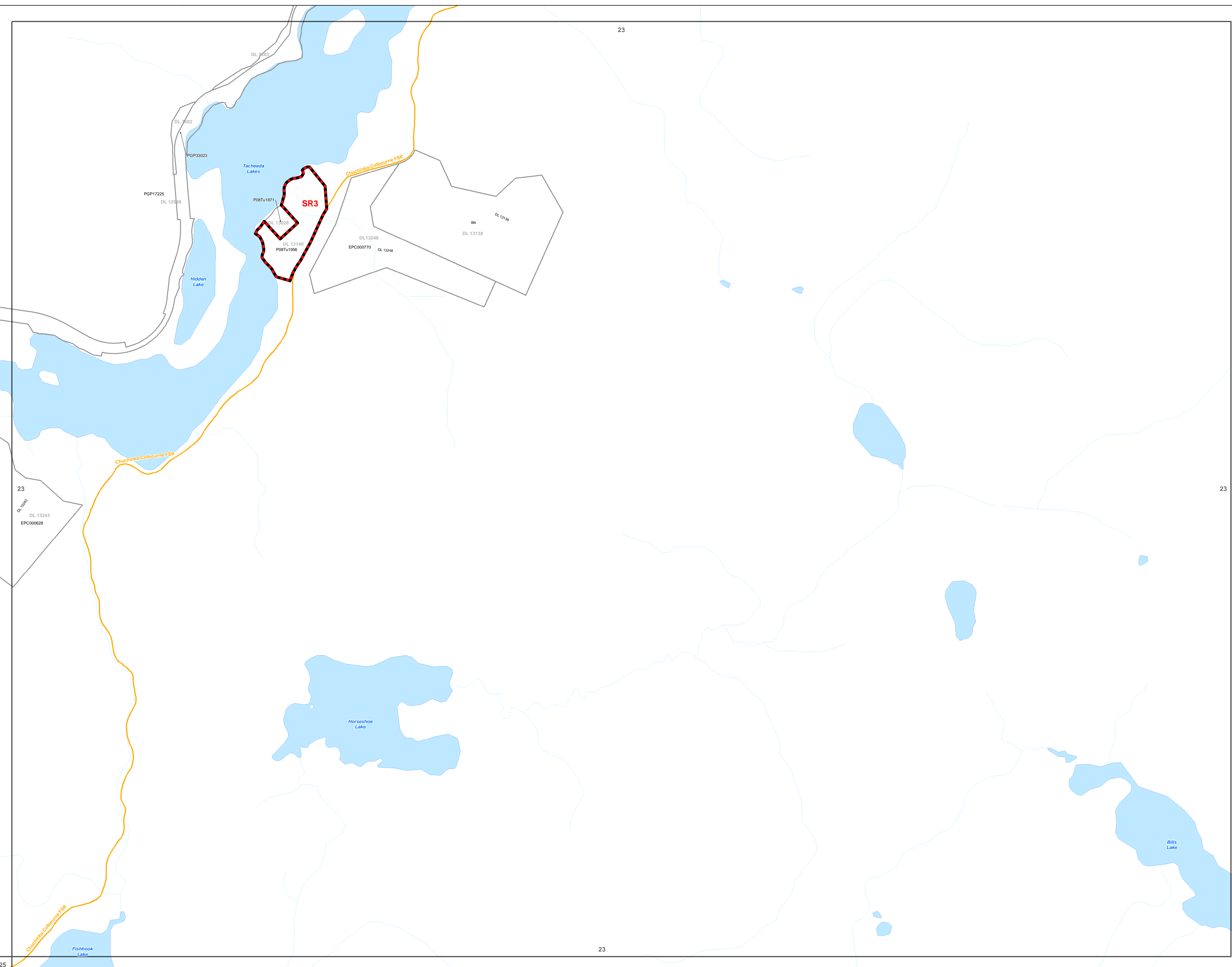


Legend

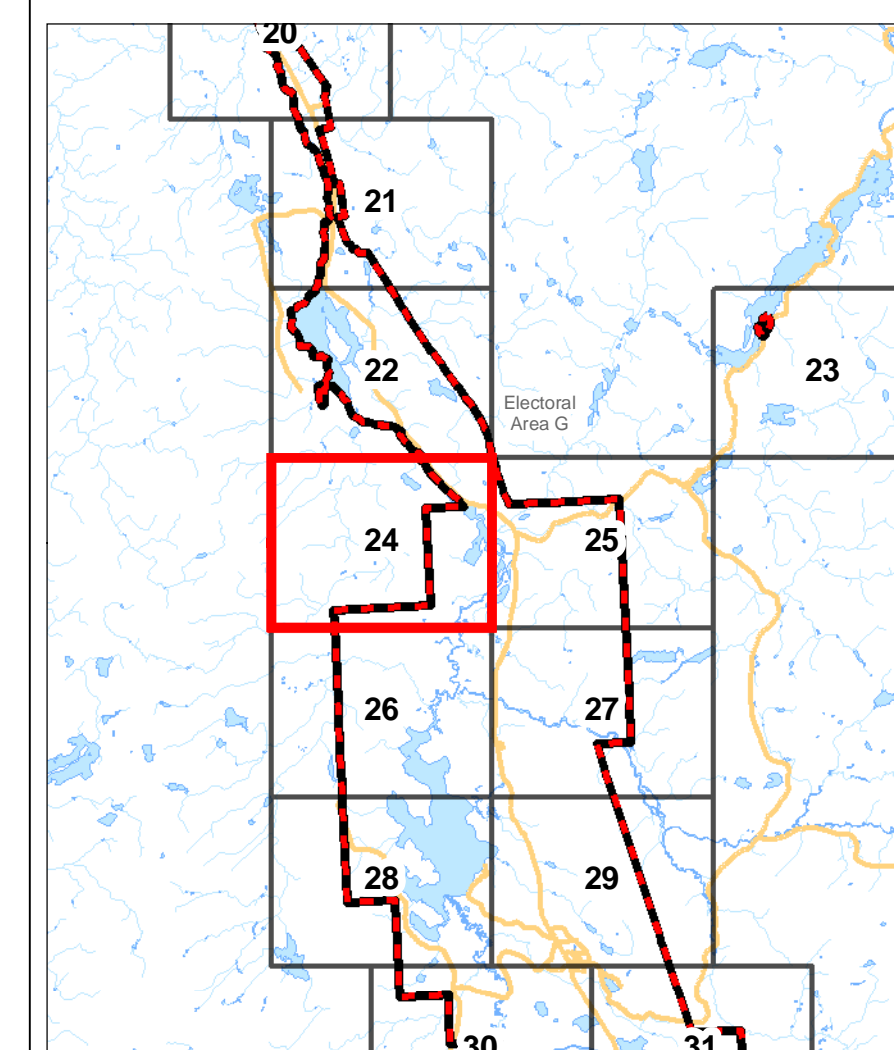
-  Zoning Grid
-  Zoning Boundary
-  Zoning Designations
-  Roads
-  Parcels
-  Subdivisions
-  District Lots
-  Rivers & Streams
-  Electoral Areas
-  Waterbodies
-  Municipality
-  Outside of Regional District



Warning: This map is a composite of data from many sources. While all reasonable efforts are made to ensure the accuracy and currency of this map, the Regional District makes no warranties regarding its suitability for a particular purpose nor for the validity of the base data from which it was compiled. Reliance on this information without verification from original records is done at the user's own risk.

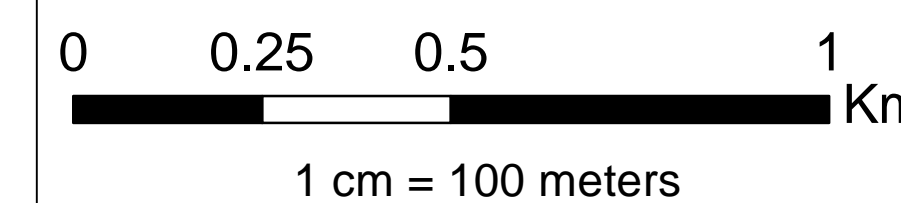



Bylaw No.	Amendment Date

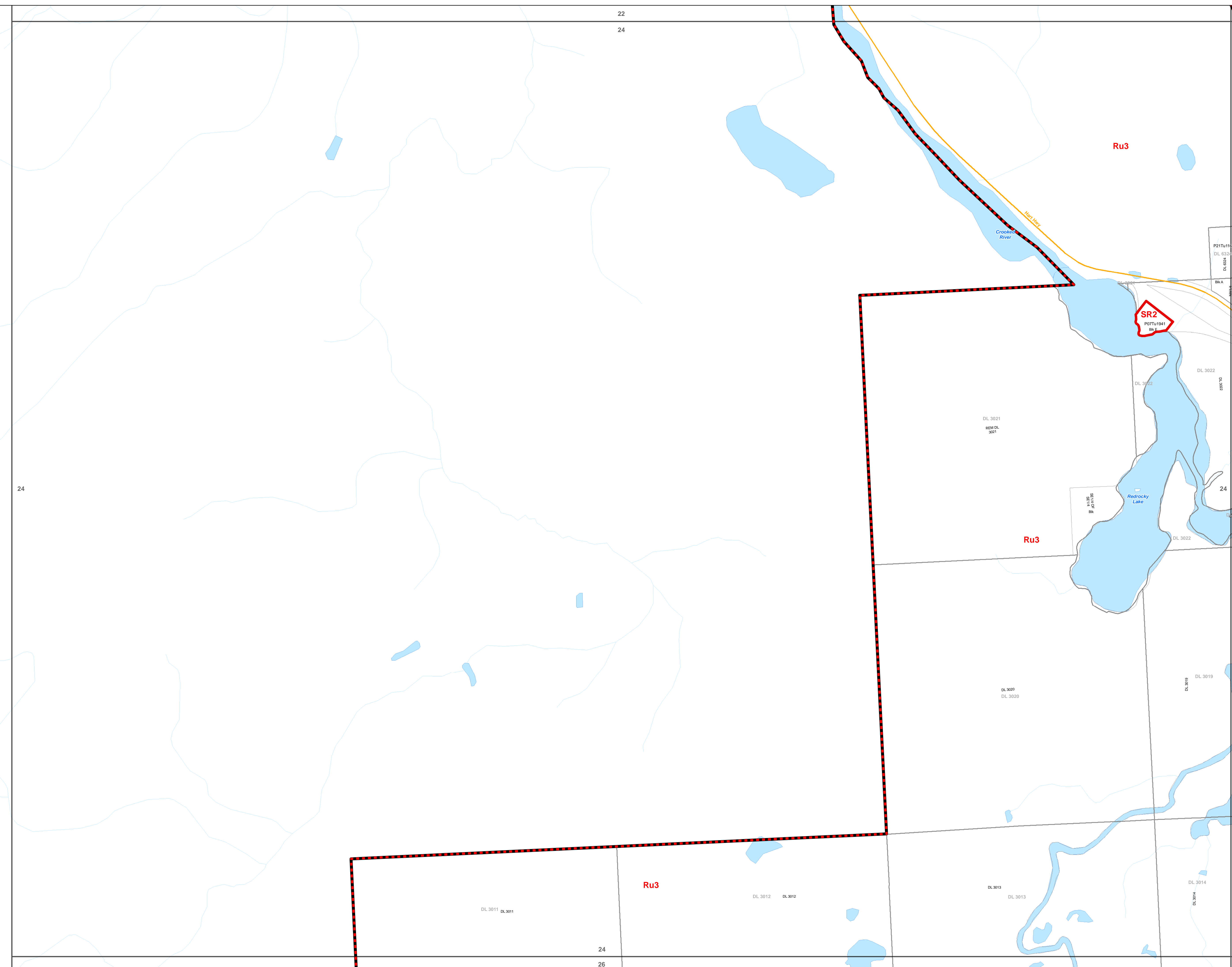


Legend

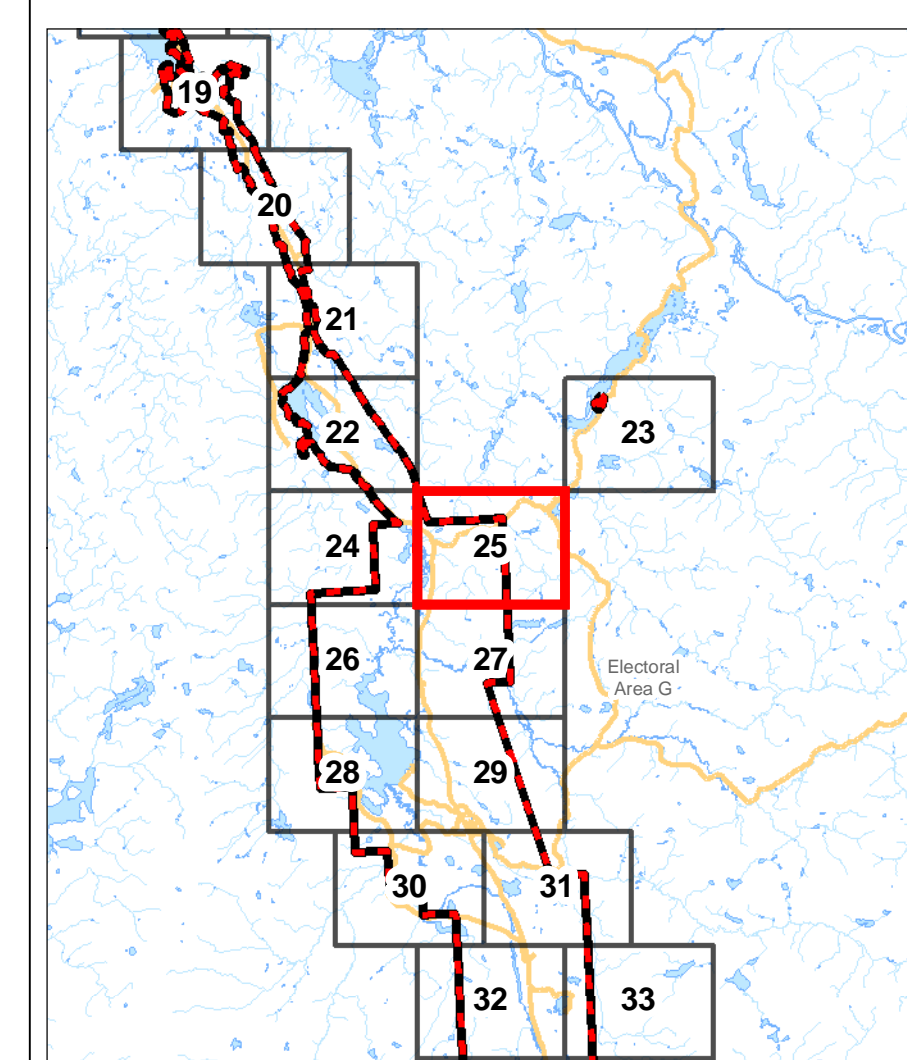
- Zoning Grid
- Zoning Boundary
- Zoning Designations
- Roads
- Parcels
- Subdivisions
- District Lots
- Rivers & Streams
- Electoral Areas
- Waterbodies
- Municipality
- Outside of Regional District



Warning: This map is a composite of data from many sources. While all reasonable efforts are made to ensure the accuracy and currency of this map, the Regional District makes no warranties regarding its suitability for a particular purpose nor for the validity of the base data from which it was compiled. Reliance on this information without verification from original records is done at the user's own risk.

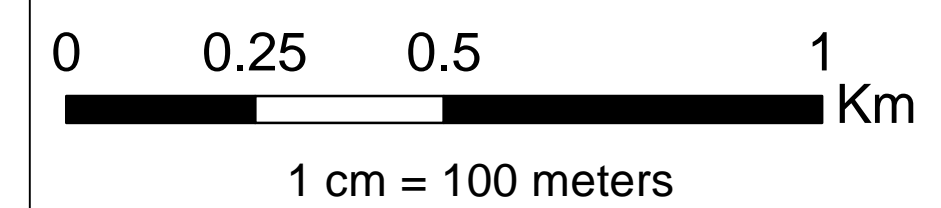



Bylaw No.	Amendment Date

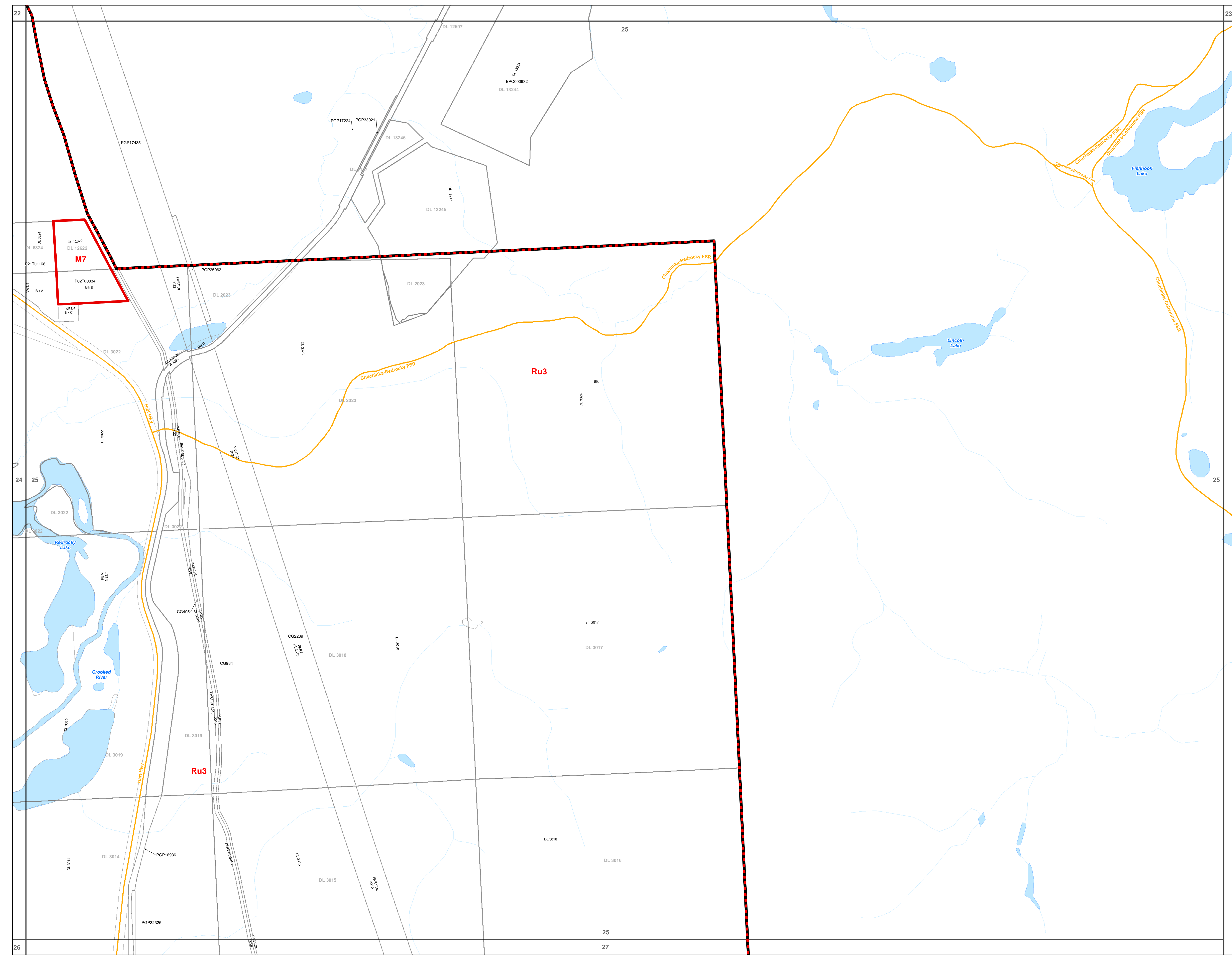


Legend

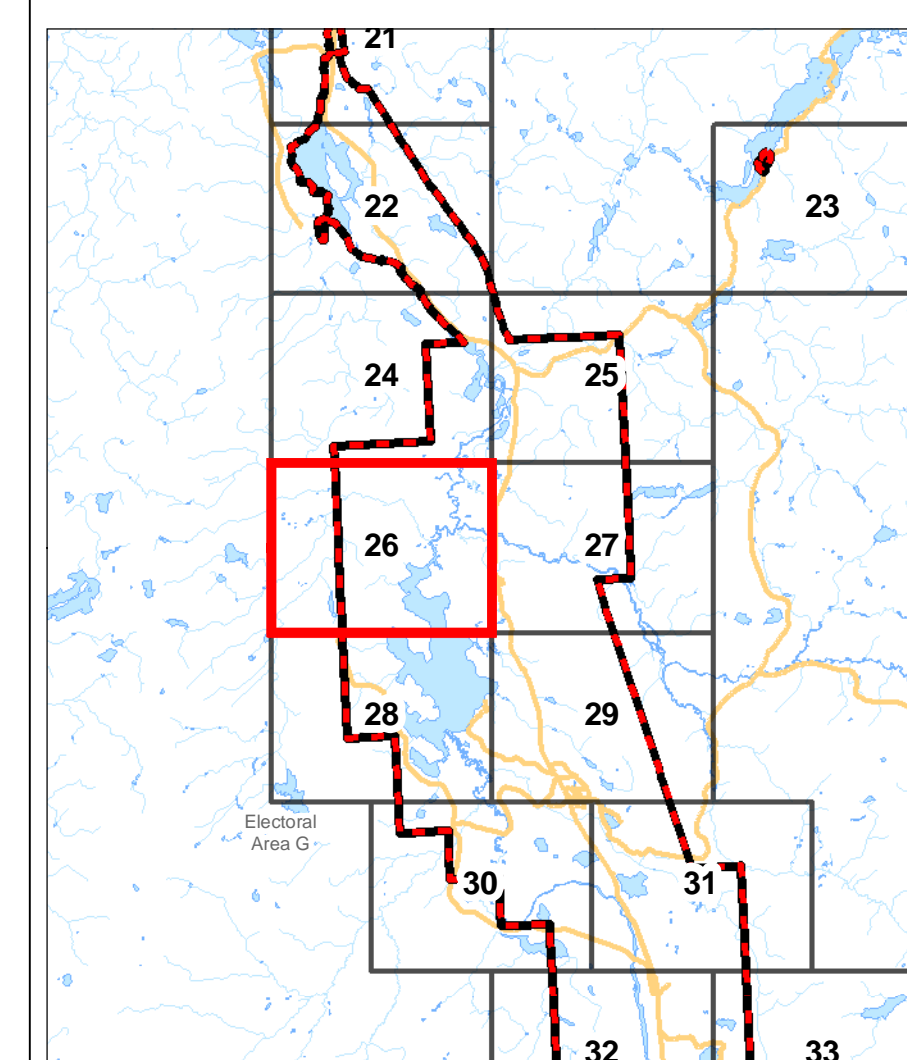
- Zoning Grid
- Zoning Boundary
- Zoning Designations
- Roads
- Parcels
- Subdivisions
- District Lots
- Rivers & Streams
- Electoral Areas
- Waterbodies
- Municipality
- Outside of Regional District















Warning: This map is a composite of data from many sources. While all reasonable efforts are made to ensure the accuracy and currency of this map, the Regional District makes no warranties regarding its suitability for a particular purpose nor for the validity of the base data from which it was compiled. Reliance on this information without verification from original records is done at the user's own risk.

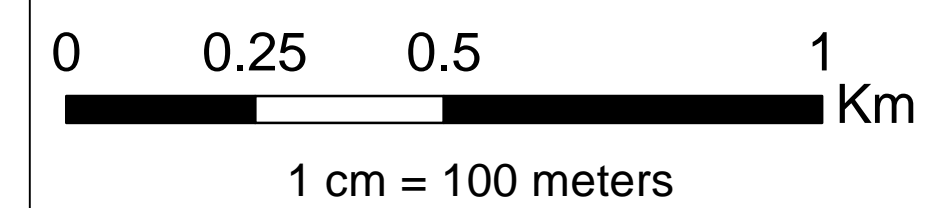



Bylaw No.	Amendment Date

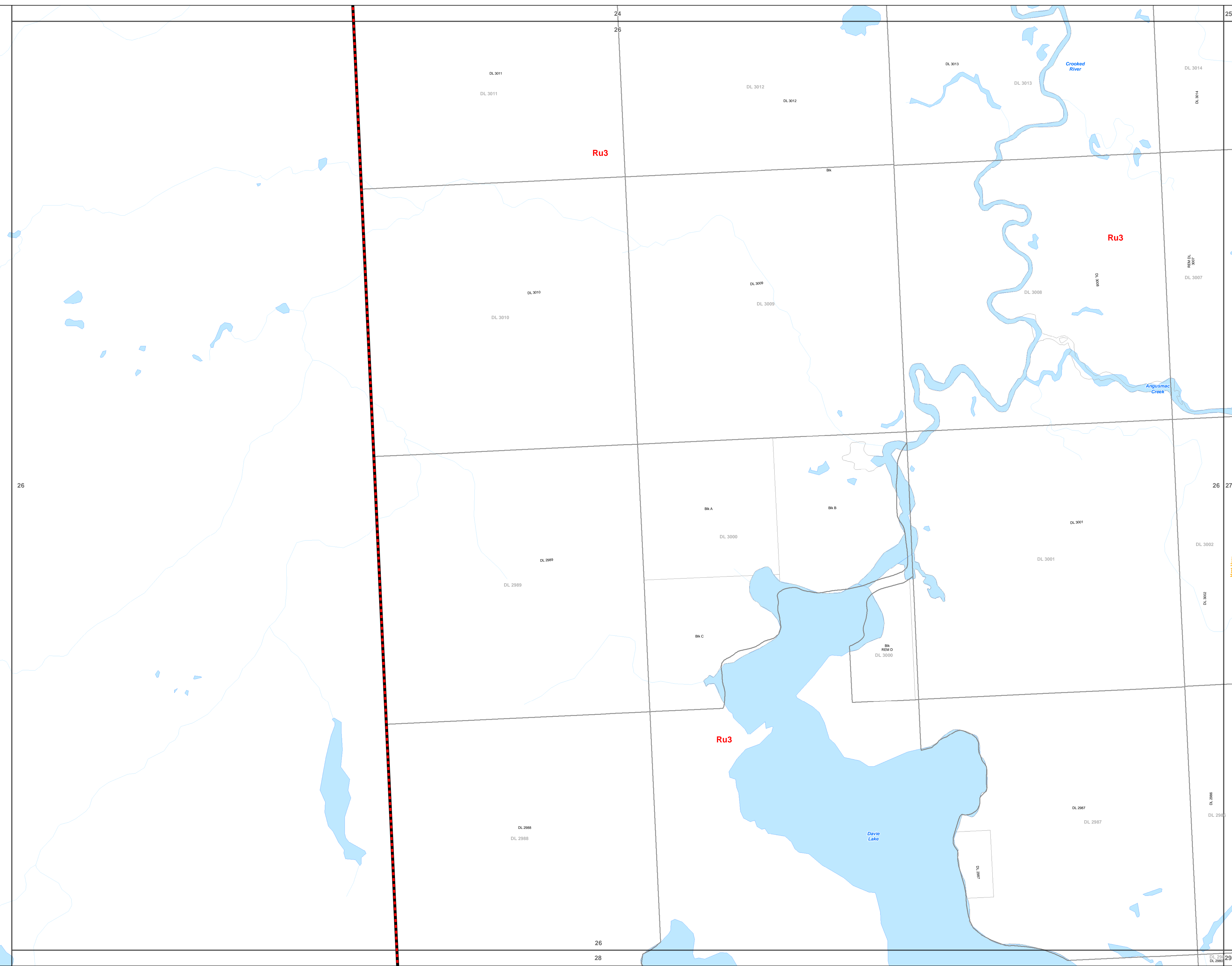


Legend

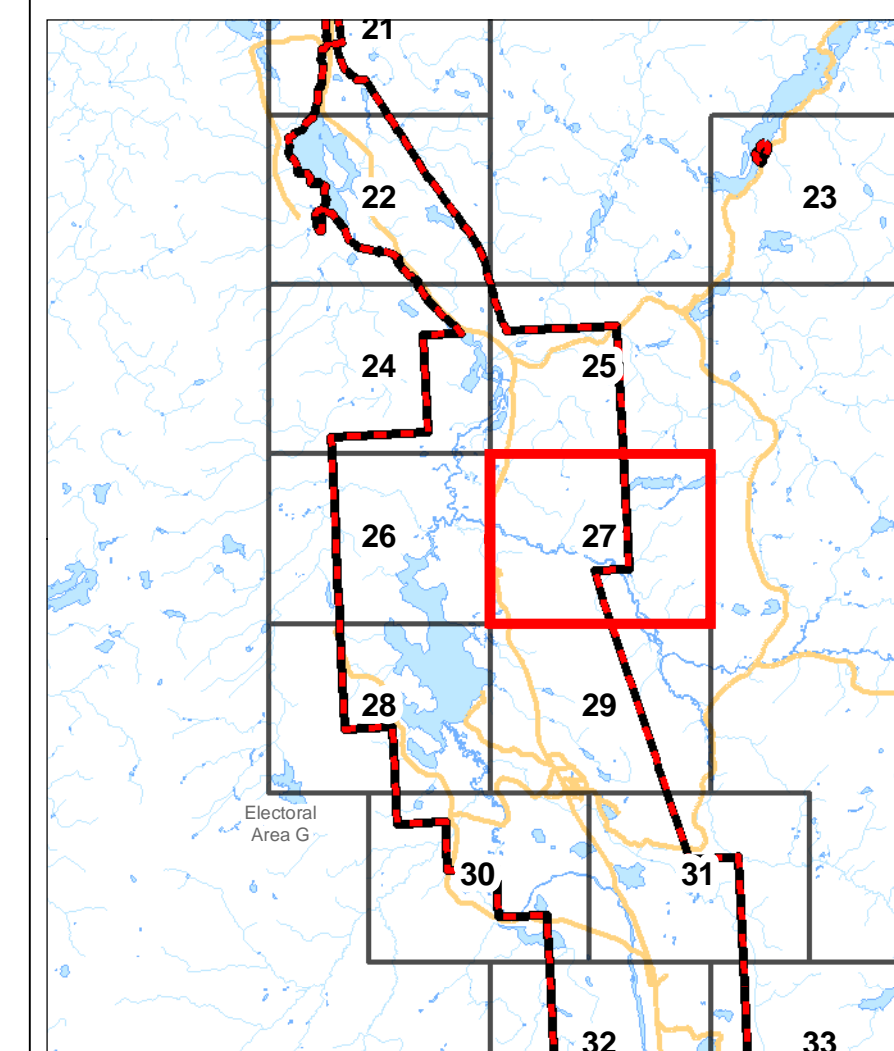
-  Zoning Grid
-  Zoning Boundary
-  Zoning Designations
-  Roads
-  Parcels
-  Subdivisions
-  District Lots
-  Rivers & Streams
-  Electoral Areas
-  Waterbodies
-  Municipality
-  Outside of Regional District




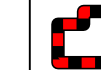



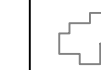






Warning: This map is a composite of data from many sources. While all reasonable efforts are made to ensure the accuracy and currency of this map, the Regional District makes no warranties regarding its suitability for a particular purpose nor for the validity of the base data from which it was compiled. Reliance on this information without verification from original records is done at the user's own risk.

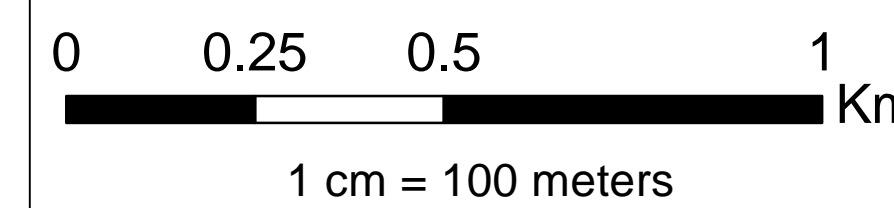



Bylaw No.	Amendment Date

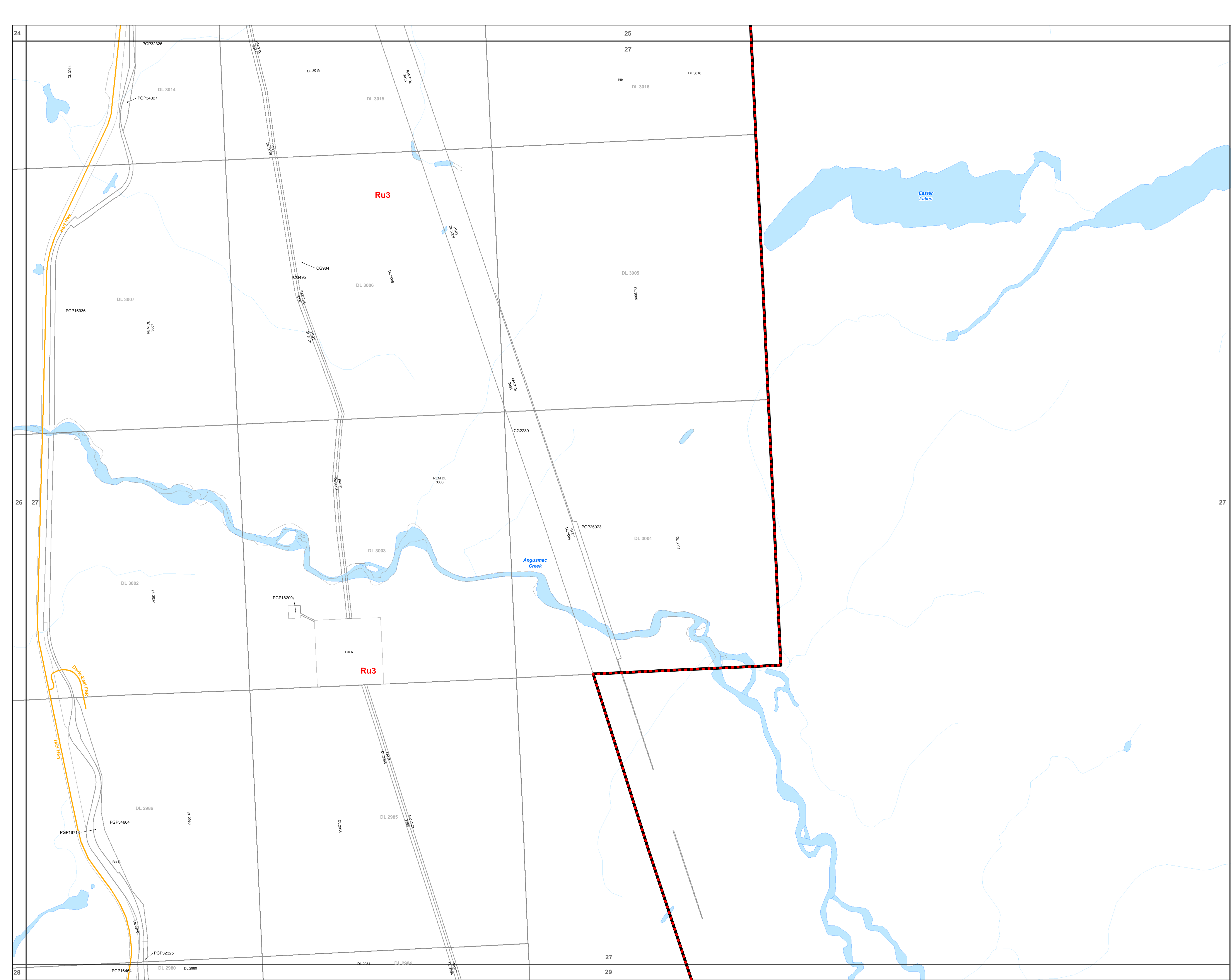


Legend

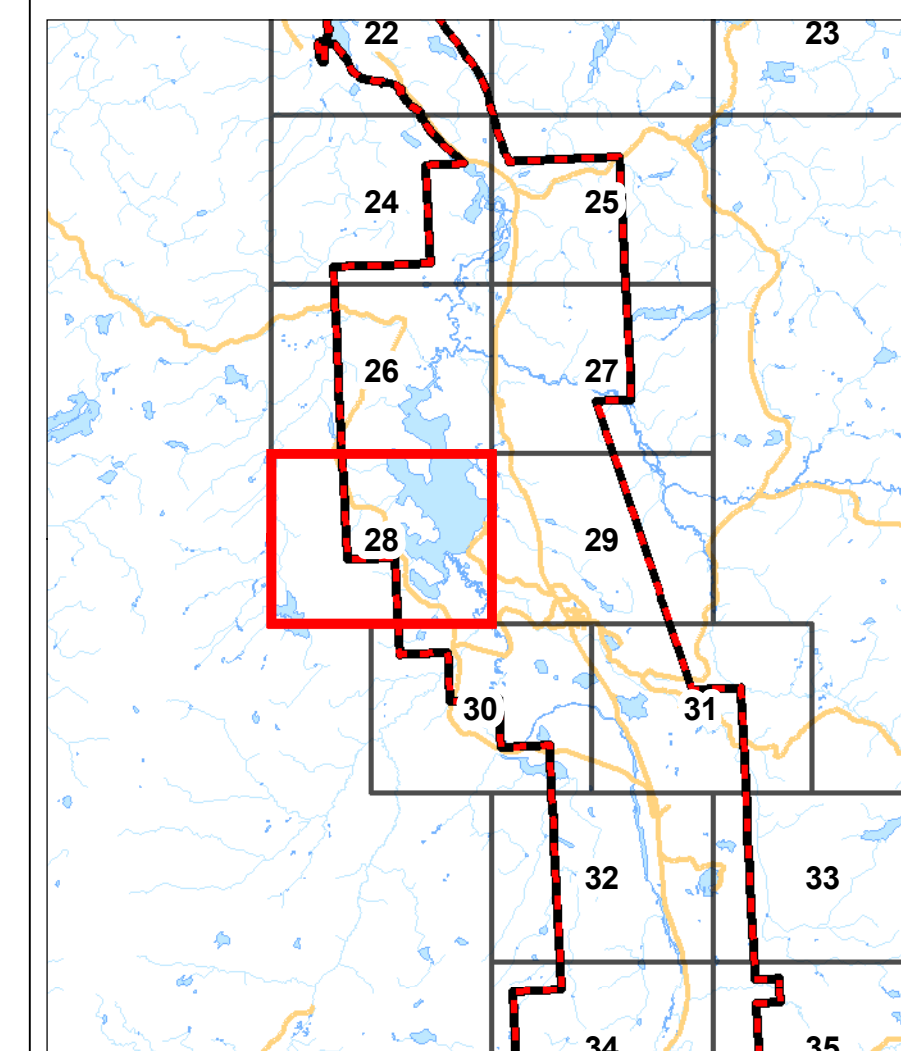
-  Zoning Grid
-  Zoning Boundary
-  Zoning Designations
-  Roads
-  Parcels
-  Subdivisions
-  District Lots
-  Rivers & Streams
-  Electoral Areas
-  Waterbodies
-  Municipality
-  Outside of Regional District



Warning: This map is a composite of data from many sources. While all reasonable efforts are made to ensure the accuracy and currency of this map, the Regional District makes no warranties regarding its suitability for a particular purpose nor for the validity of the base data from which it was compiled. Reliance on this information without verification from original records is done at the user's own risk.

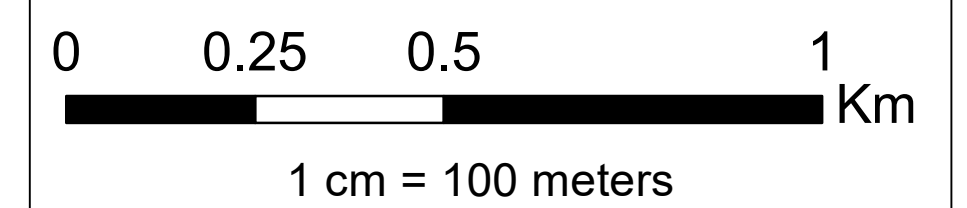



Bylaw No.	Amendment Date
3129	6/20/2019

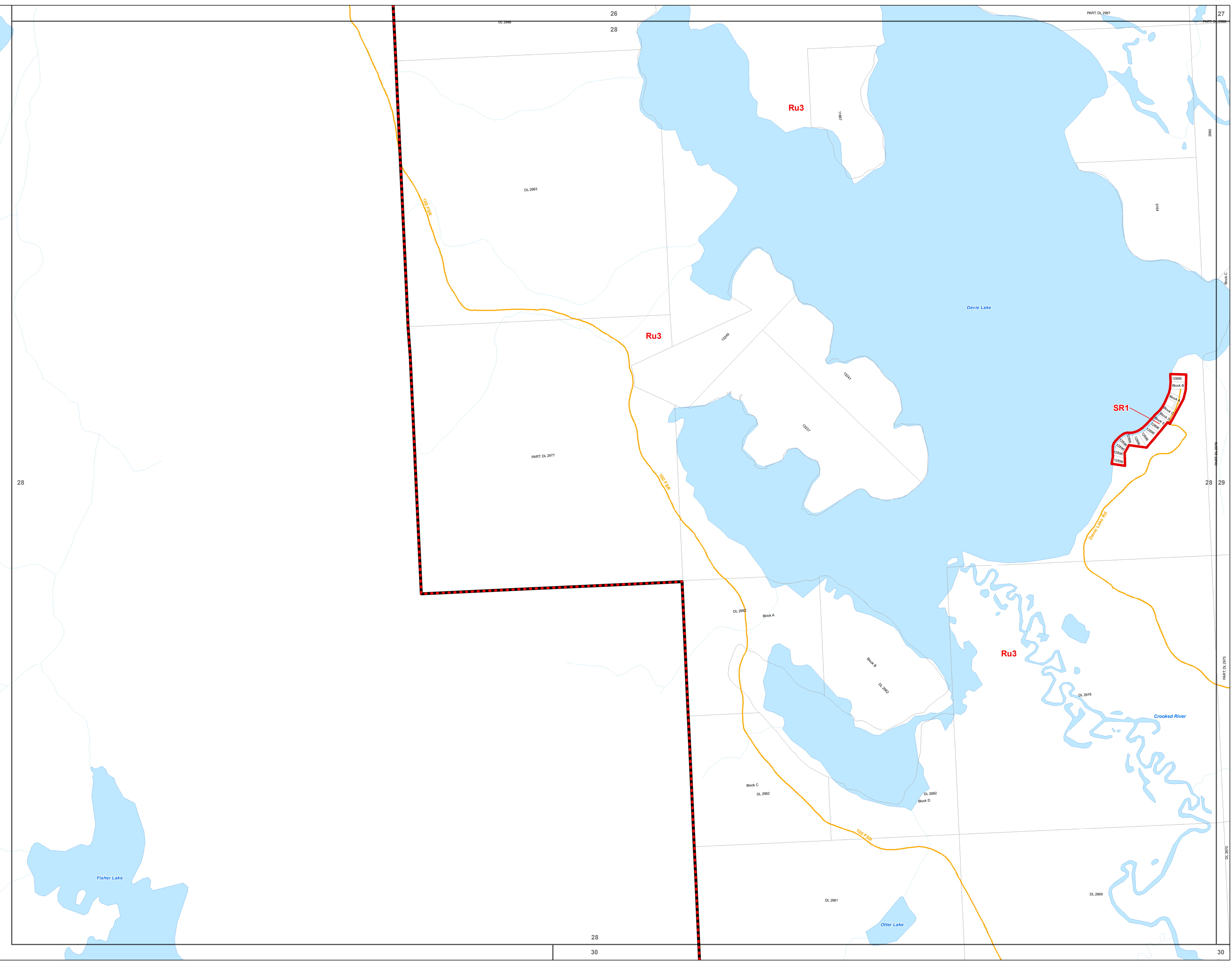


Legend

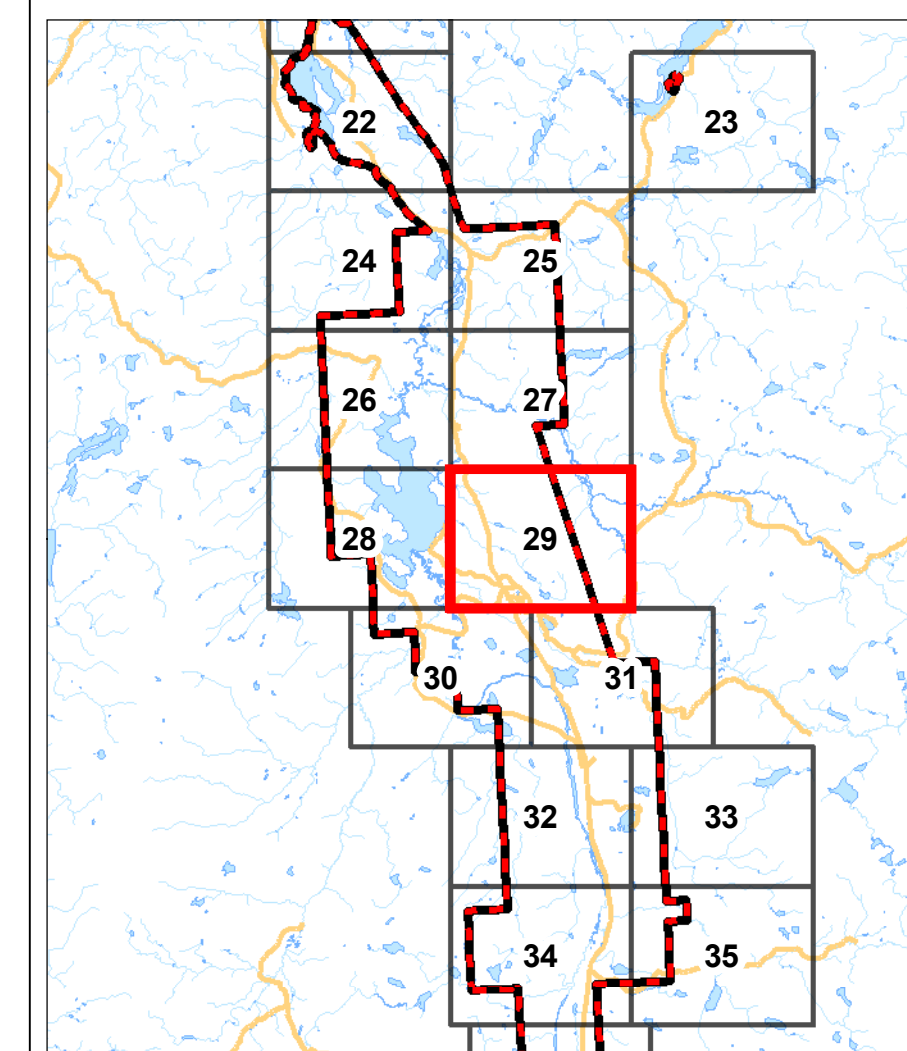
- Zoning Grid
- Zoning Boundary
- Zoning Designations
- Roads
- Parcels
- Subdivisions
- District Lots
- Rivers & Streams
- Electoral Areas
- Waterbodies
- Municipality
- Outside of Regional District




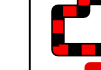










Warning: This map is a composite of data from many sources. While all reasonable efforts are made to ensure the accuracy and currency of this map, the Regional District makes no warranties regarding its suitability for a particular purpose nor for the validity of the base data from which it was compiled. Reliance on this information without verification from original records is done at the user's own risk.

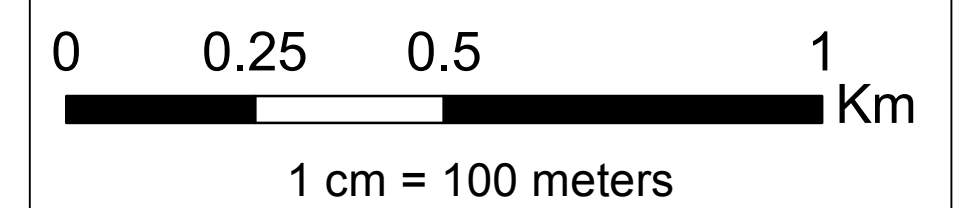



Bylaw No.	Amendment Date
3071	17/05/2018

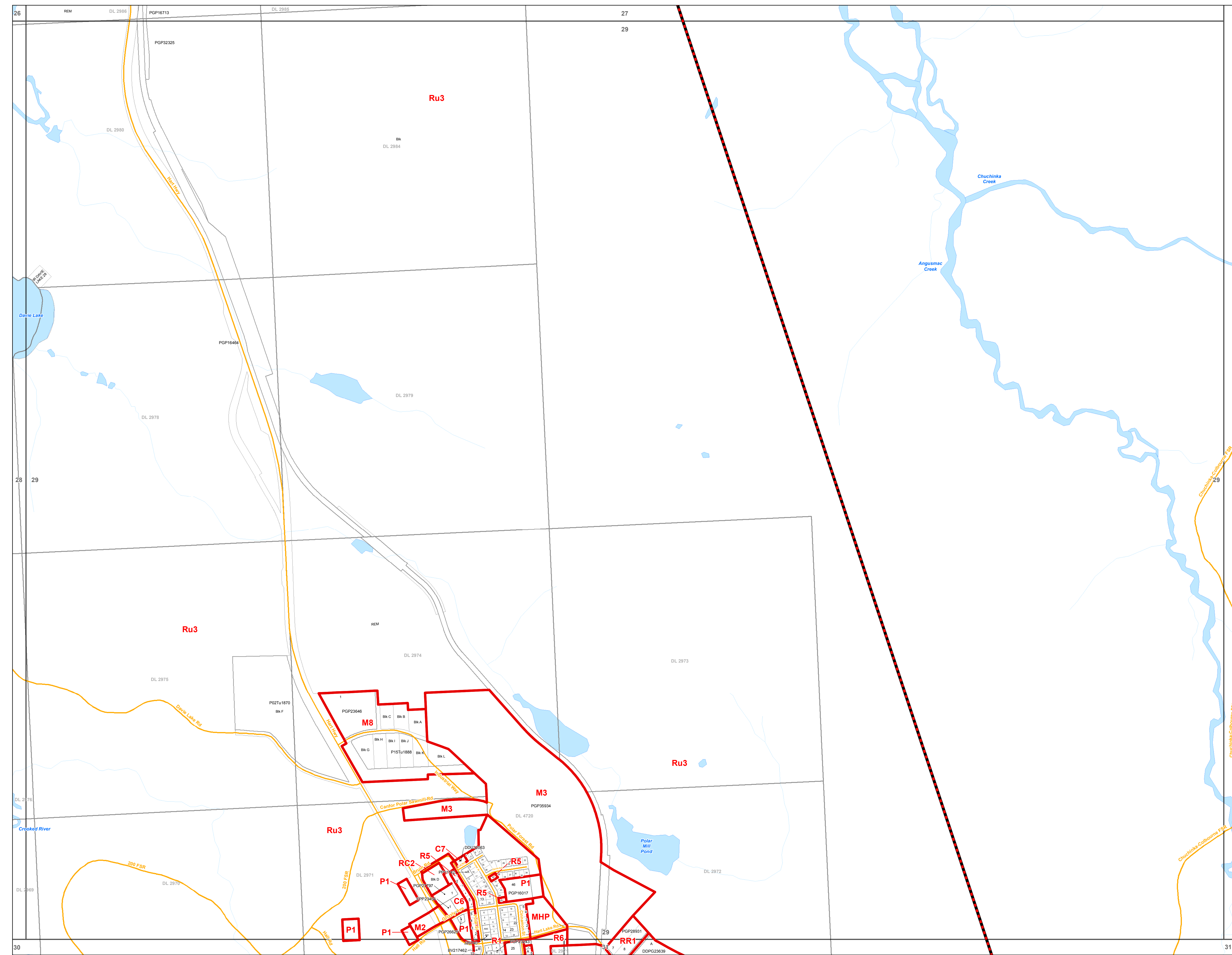


Legend

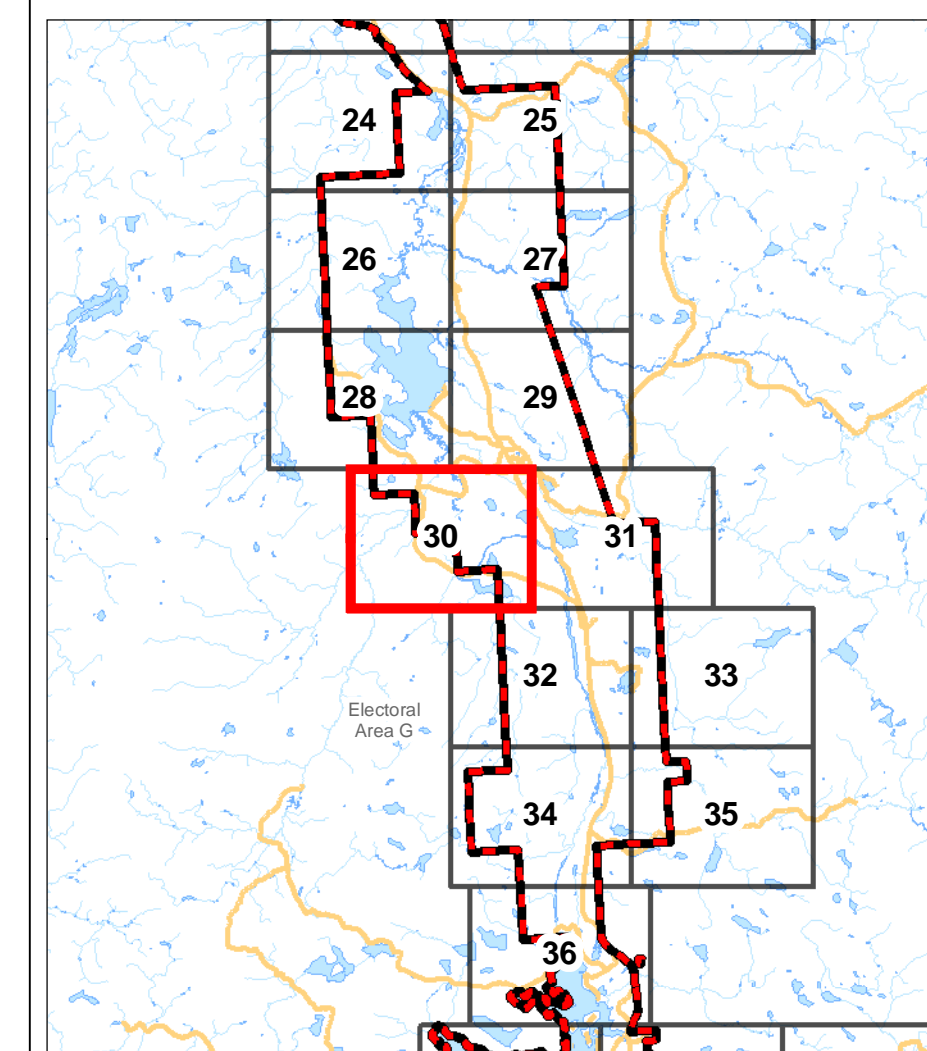
-  Zoning Grid
-  Zoning Boundary
-  Zoning Designations
-  Roads
-  Parcels
-  Subdivisions
-  District Lots
-  Rivers & Streams
-  Electoral Areas
-  Waterbodies
-  Municipality
-  Outside of Regional District



Warning: This map is a composite of data from many sources. While all reasonable efforts are made to ensure the accuracy and currency of this map, the Regional District makes no warranties regarding its suitability for a particular purpose nor for the validity of the base data from which it was compiled. Reliance on this information without verification from original records is done at the user's own risk.

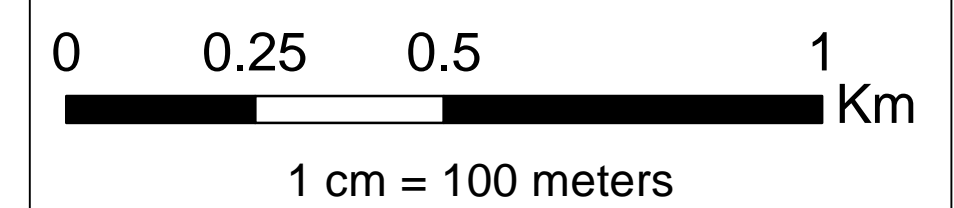



Bylaw No.	Amendment Date

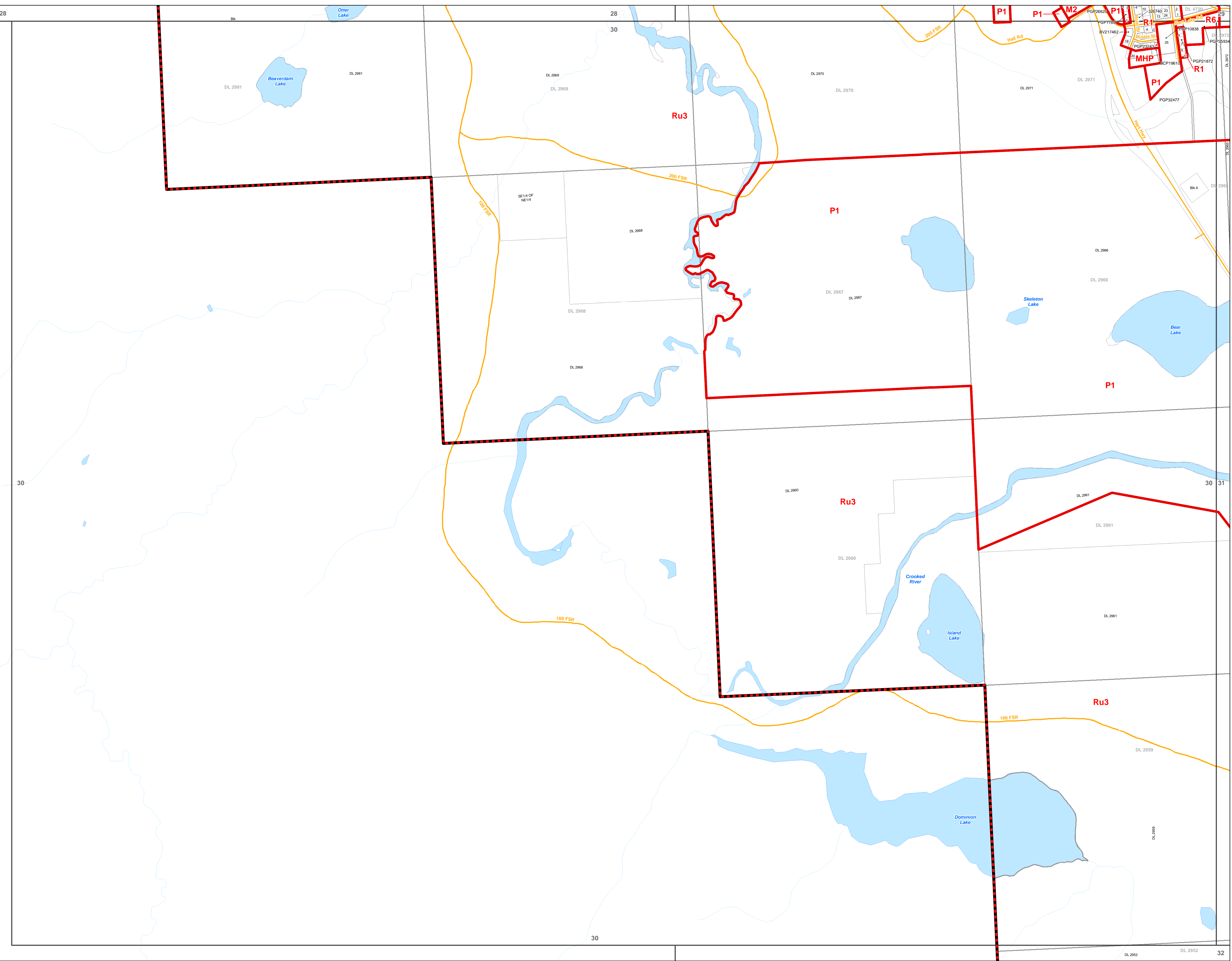


Legend

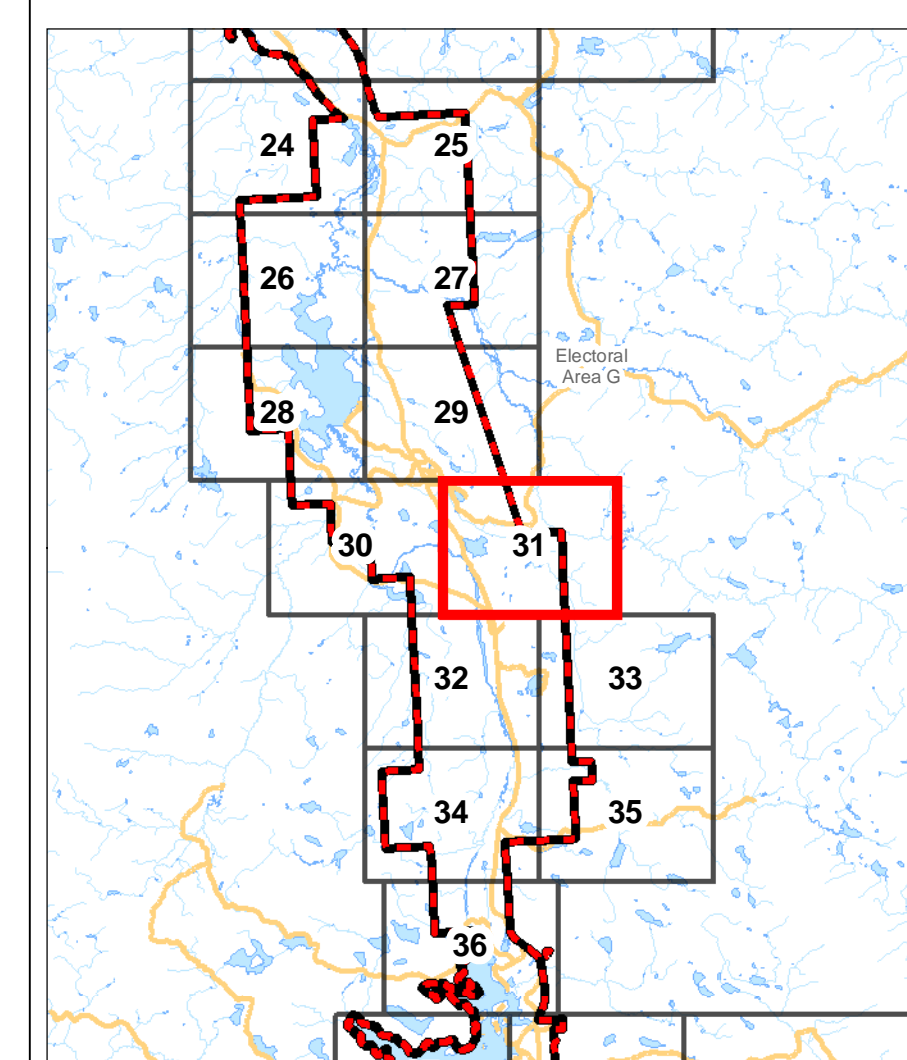
- Zoning Grid
- Zoning Boundary
- Zoning Designations
- Roads
- Parcels
- Subdivisions
- District Lots
- Rivers & Streams
- Electoral Areas
- Waterbodies
- Municipality
- Outside of Regional District



Warning: This map is a composite of data from many sources. While all reasonable efforts are made to ensure the accuracy and currency of this map, the Regional District makes no warranties regarding its suitability for a particular purpose nor for the validity of the base data from which it was compiled. Reliance on this information without verification from original records is done at the user's own risk.

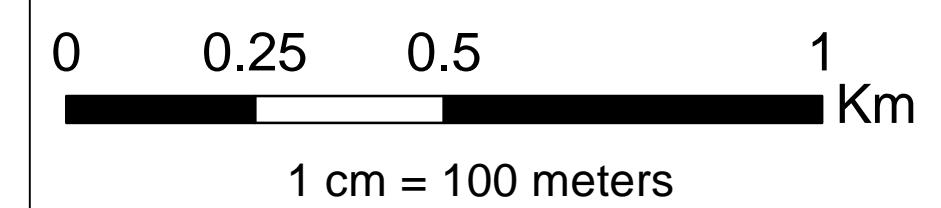



Bylaw No.	Amendment Date

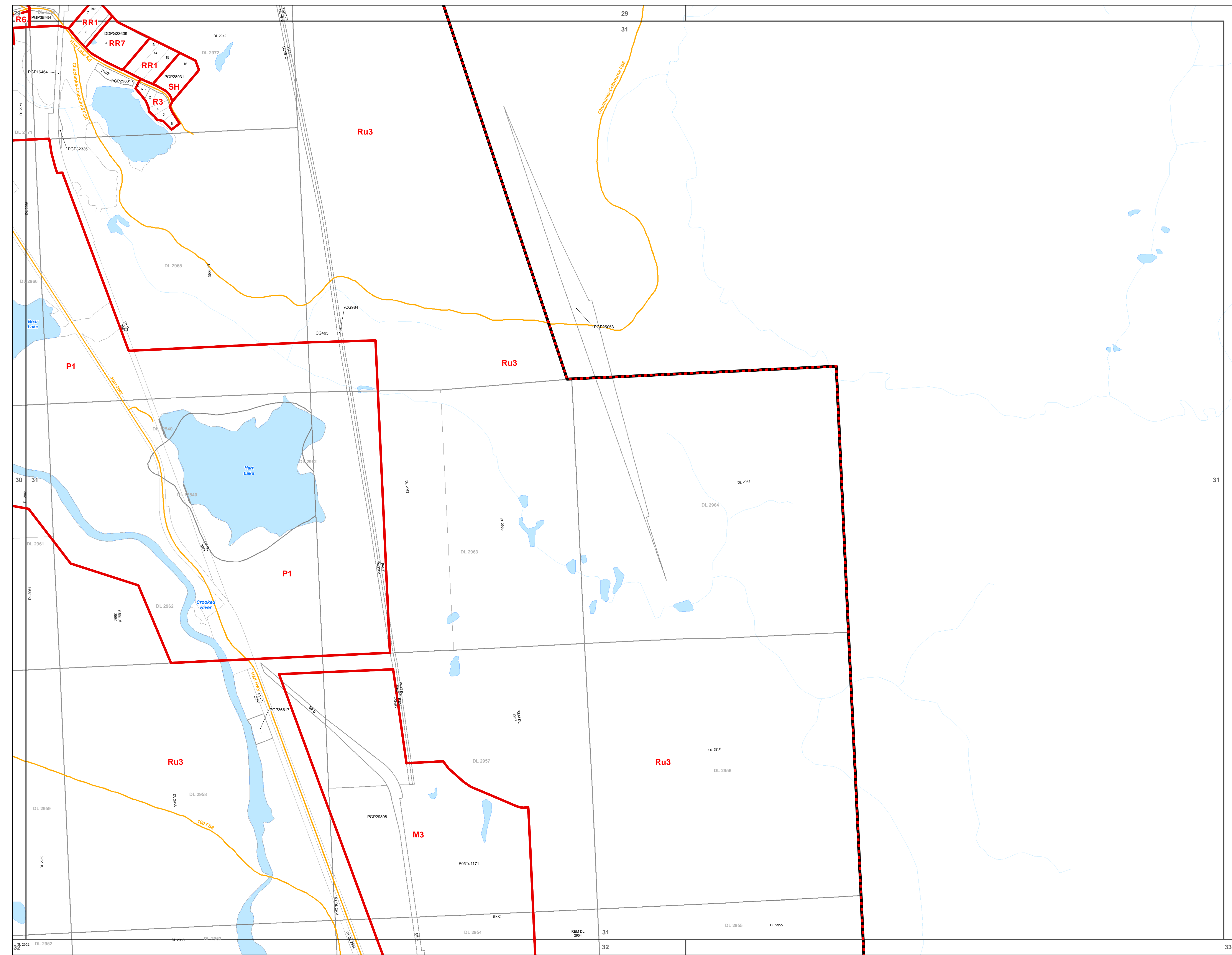


Legend

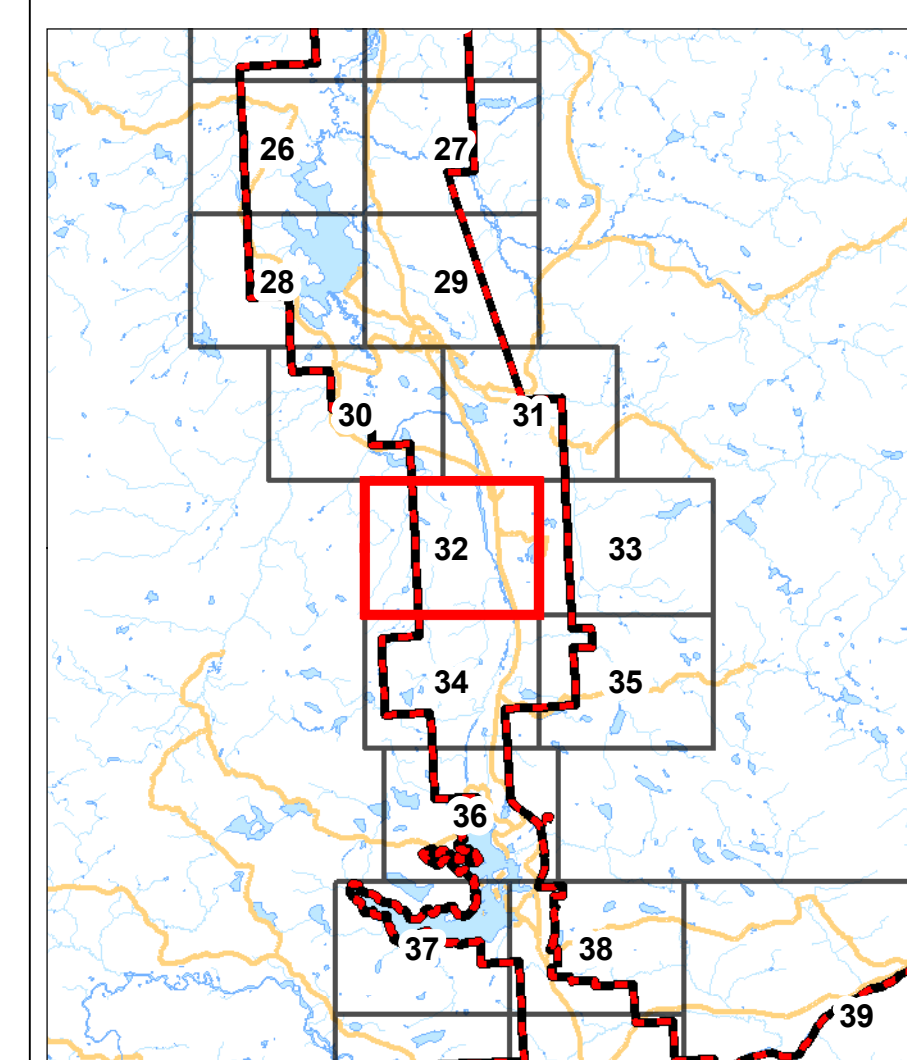
- Zoning Grid
- Zoning Boundary
- Zoning Designations
- Roads
- Parcels
- Subdivisions
- District Lots
- Rivers & Streams
- Electoral Areas
- Waterbodies
- Municipality
- Outside of Regional District















Warning: This map is a composite of data from many sources. While all reasonable efforts are made to ensure the accuracy and currency of this map, the Regional District makes no warranties regarding its suitability for a particular purpose nor for the validity of the base data from which it was compiled. Reliance on this information without verification from original records is done at the user's own risk.

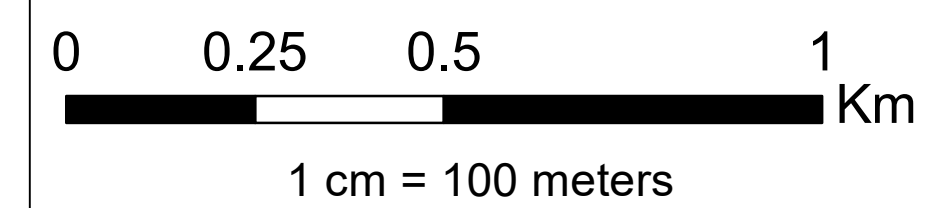



Bylaw No.	Amendment Date
3129	6/20/2019



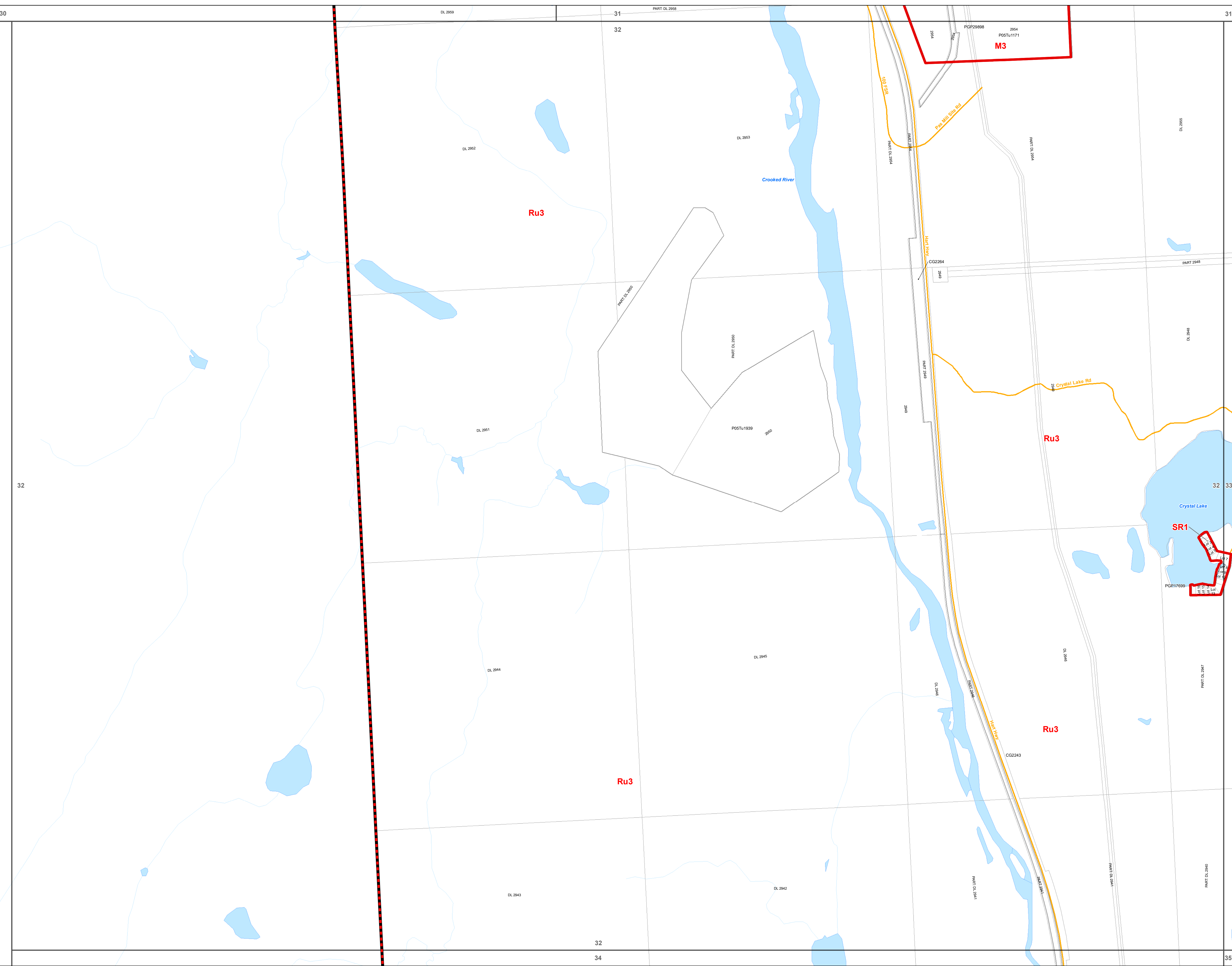
Legend

-  Zoning Grid
-  Zoning Boundary
-  Zoning Designations
-  Roads
-  Parcels
-  Subdivisions
-  District Lots
-  Rivers & Streams
-  Electoral Areas
-  Waterbodies
-  Municipality
-  Outside of Regional District

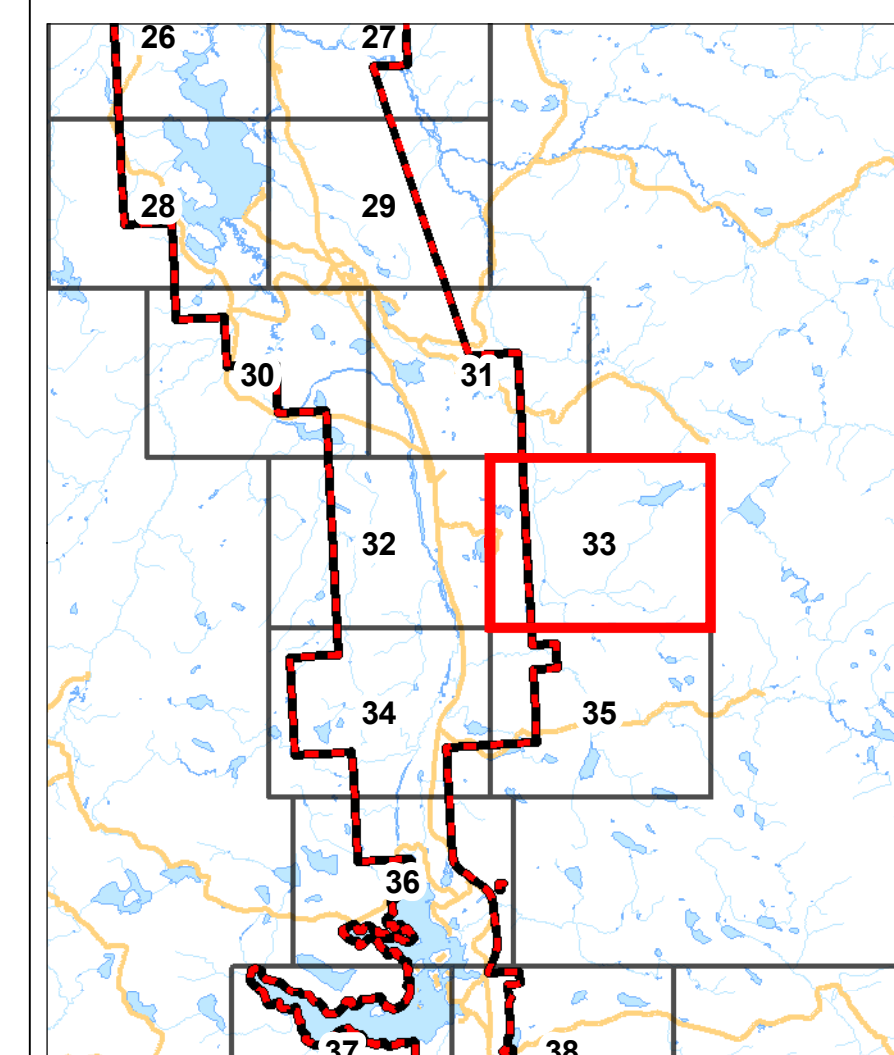


Warning: This map is a composite of data from many sources. While all reasonable efforts are made to ensure the accuracy and currency of this map, the Regional District makes no warranties regarding its suitability for a particular purpose nor for the validity of the base data from which it was compiled. Reliance on this information without verification from original records is done at the user's own risk.













Print Date: 8/22/2019

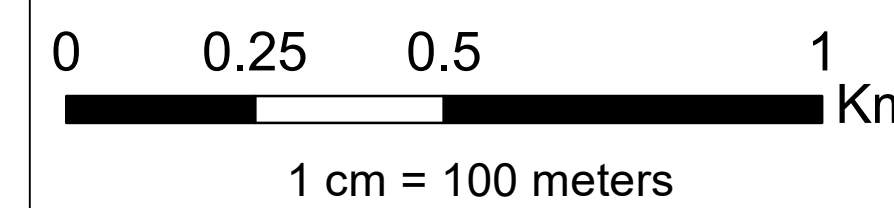



Bylaw No.	Amendment Date
3129	6/20/2019

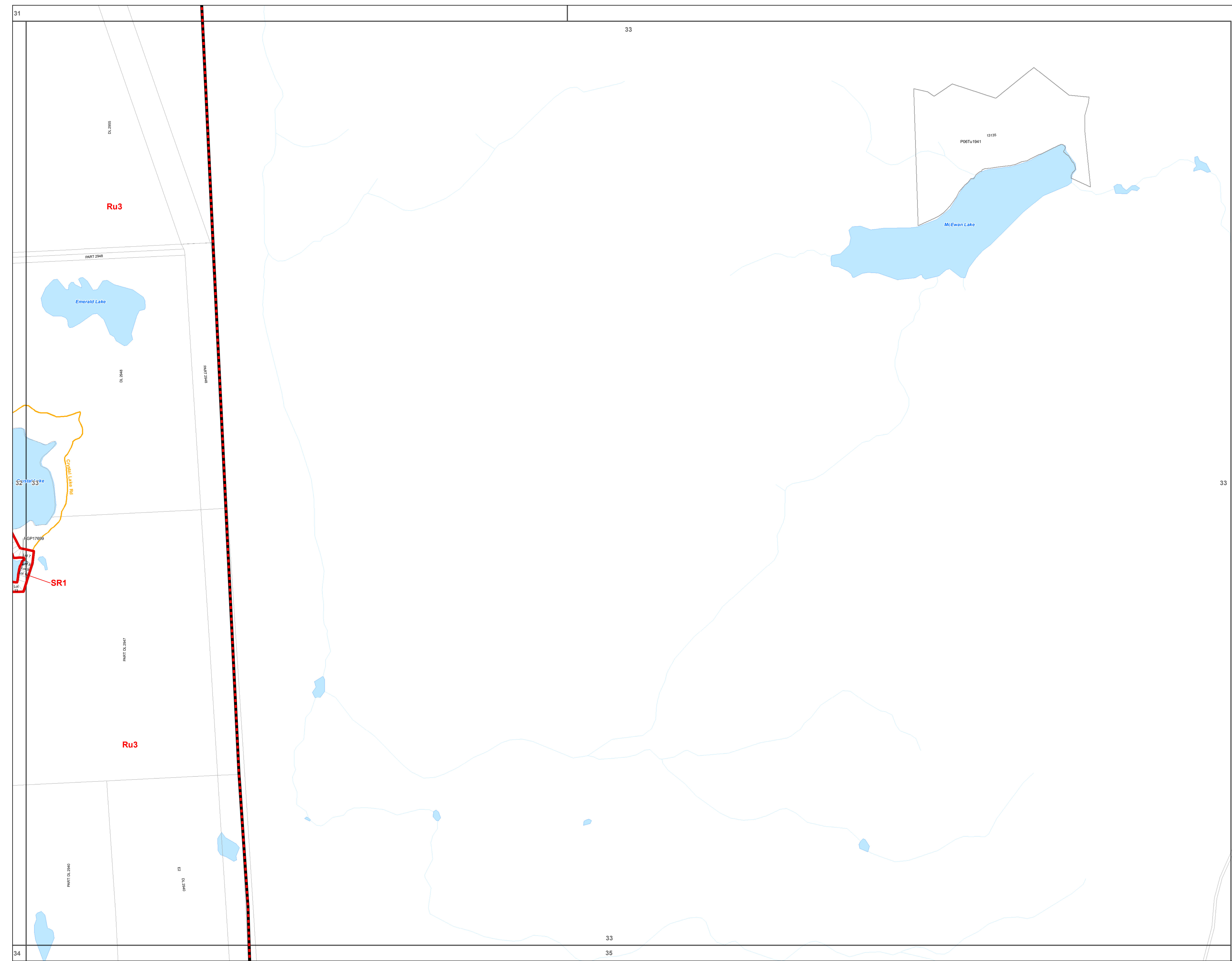


Legend

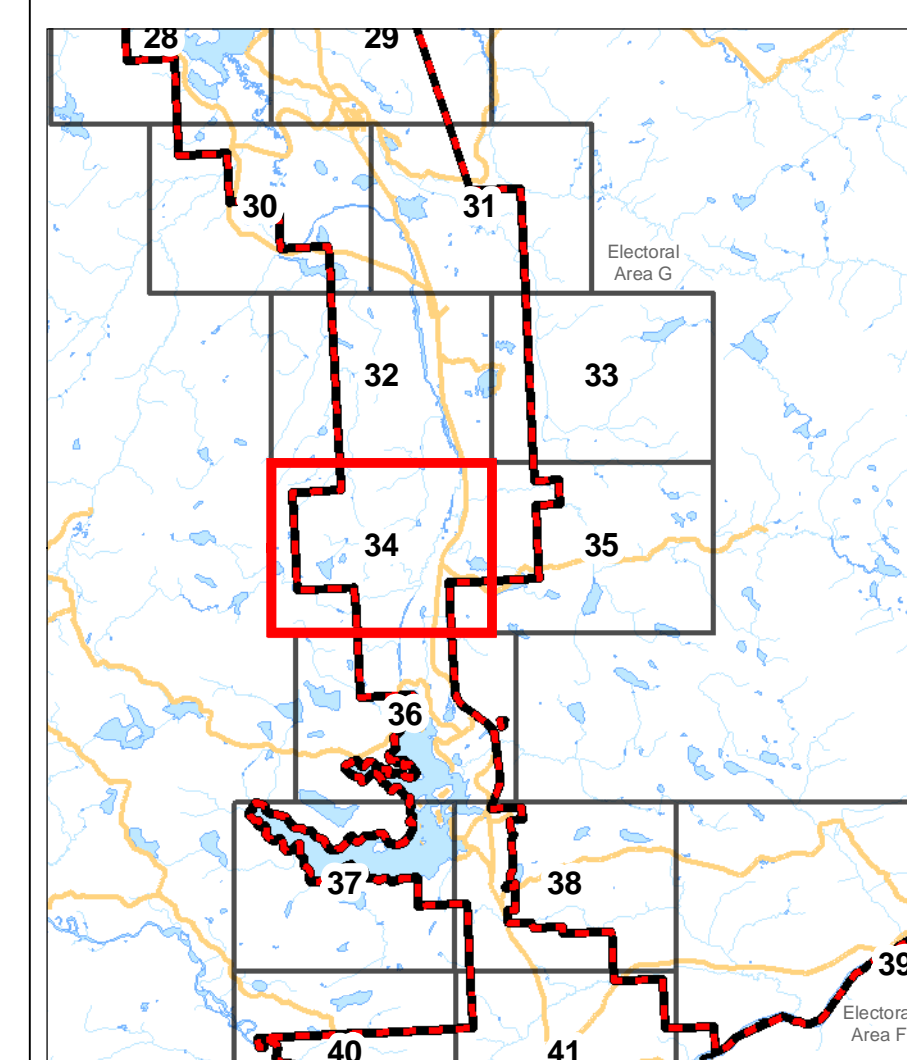
-  Zoning Grid
-  Zoning Boundary
-  Zoning Designations
-  Roads
-  Parcels
-  Subdivisions
-  District Lots
-  Rivers & Streams
-  Electoral Areas
-  Waterbodies
-  Municipality
-  Outside of Regional District















Warning: This map is a composite of data from many sources. While all reasonable efforts are made to ensure the accuracy and currency of this map, the Regional District makes no warranties regarding its suitability for a particular purpose nor for the validity of the base data from which it was compiled. Reliance on this information without verification from original records is done at the user's own risk.

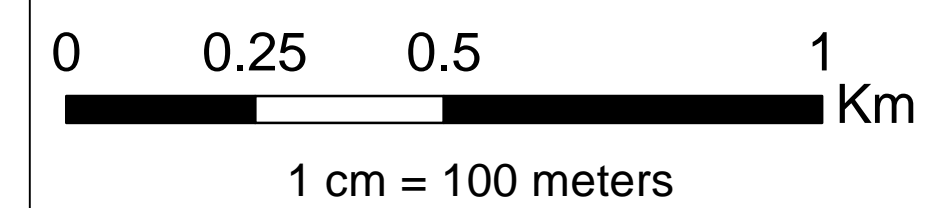



Bylaw No.	Amendment Date



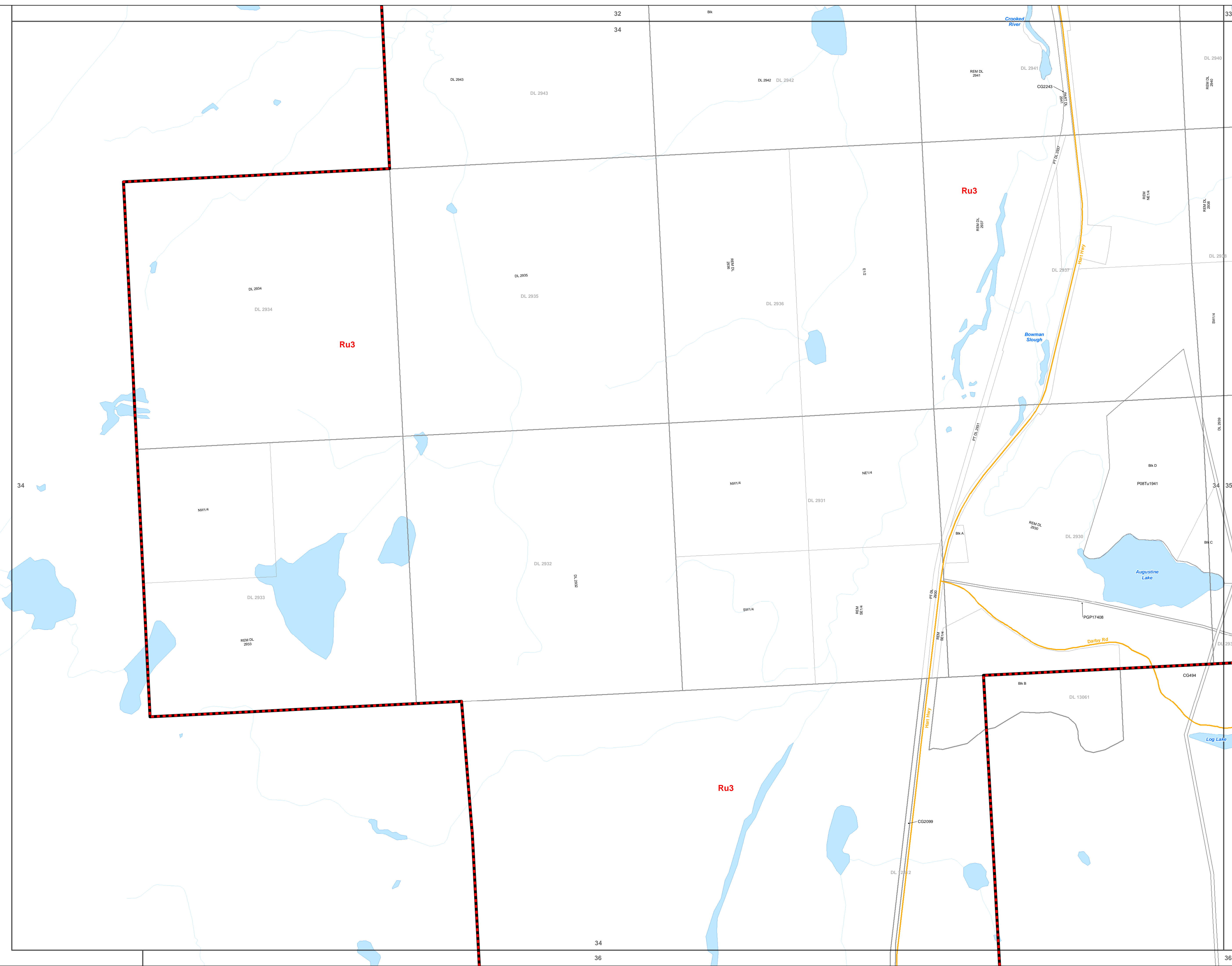
Legend

-  Zoning Grid
-  Zoning Boundary
-  Zoning Designations
-  Roads
-  Parcels
-  Subdivisions
-  District Lots
-  Rivers & Streams
-  Electoral Areas
-  Waterbodies
-  Municipality
-  Outside of Regional District

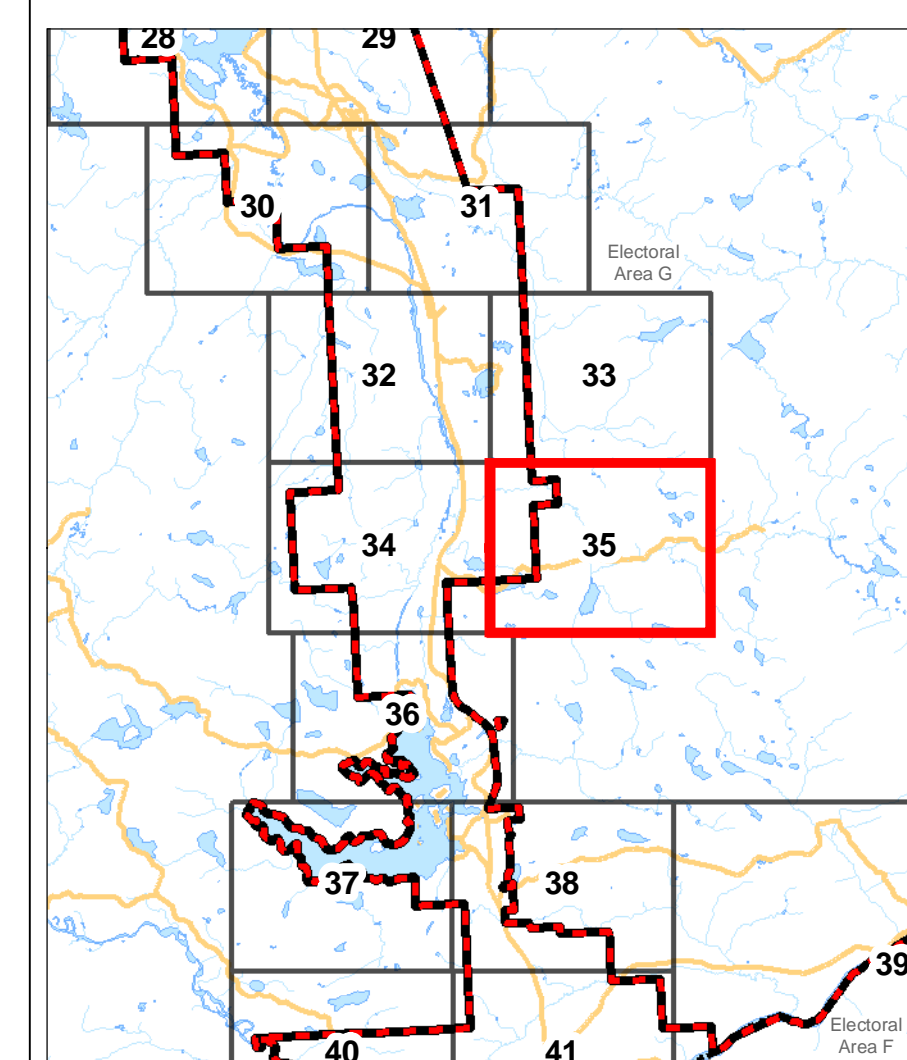


Warning: This map is a composite of data from many sources. While all reasonable efforts are made to ensure the accuracy and currency of this map, the Regional District makes no warranties regarding its suitability for a particular purpose nor for the validity of the base data from which it was compiled. Reliance on this information without verification from original records is done at the user's own risk.













Print Date: 12/22/2014

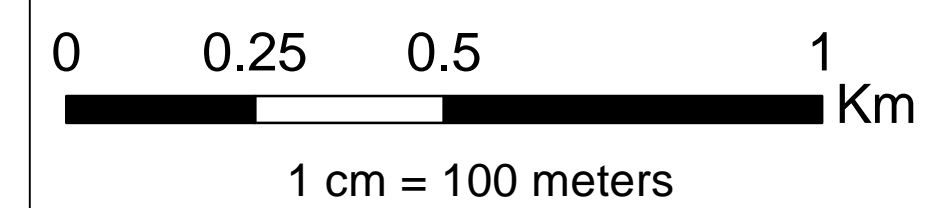



Bylaw No.	Amendment Date

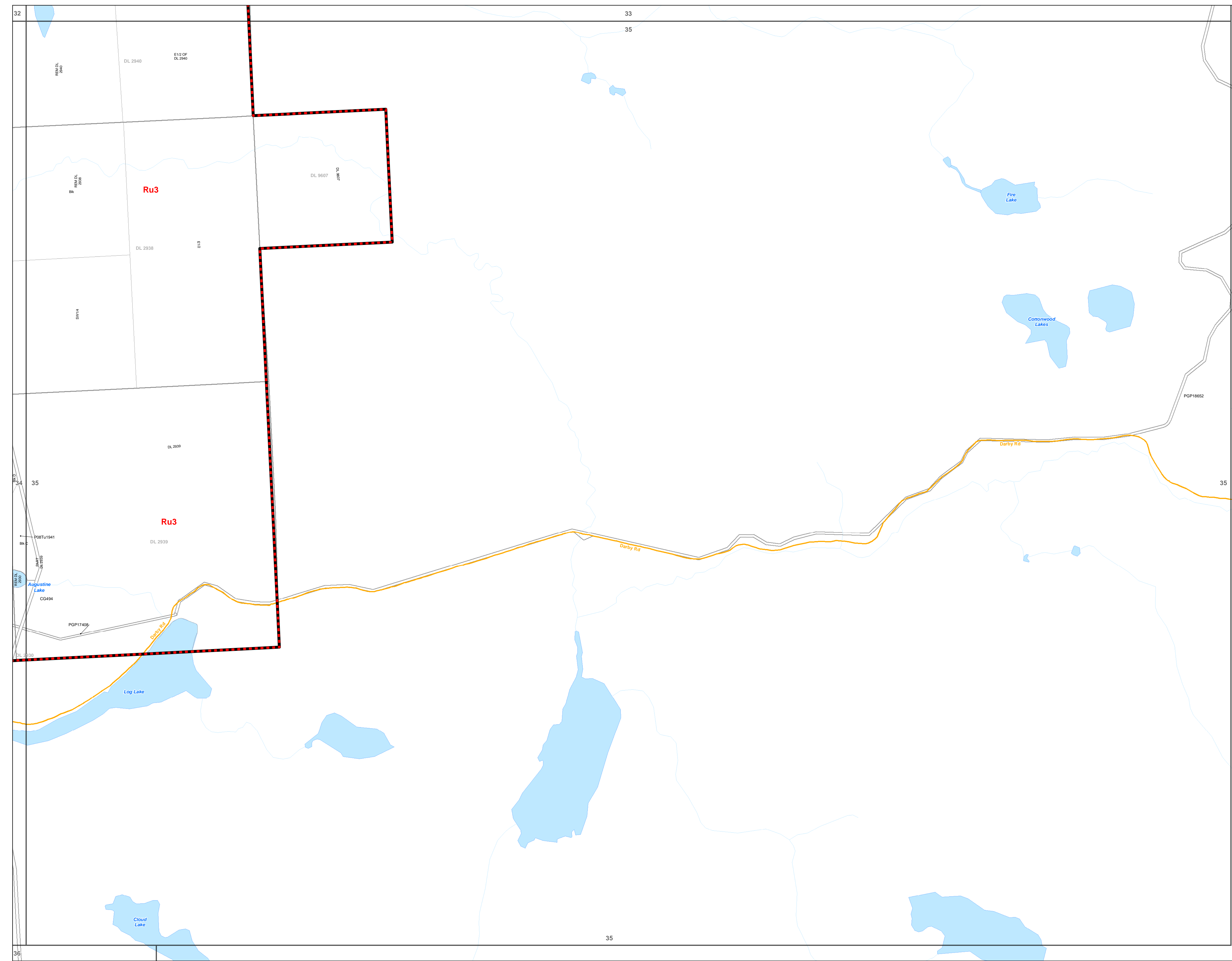


Legend

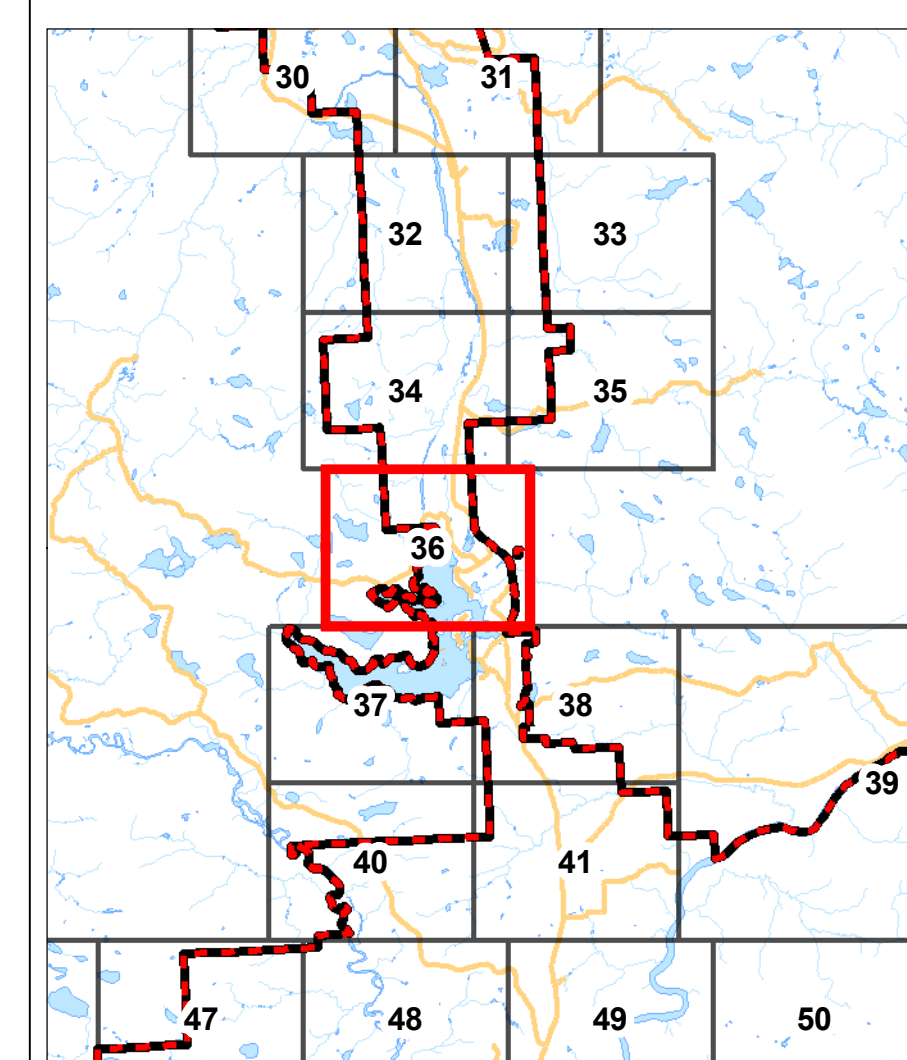
-  Zoning Grid
-  Zoning Boundary
-  Zoning Designations
-  Roads
-  Parcels
-  Subdivisions
-  District Lots
-  Rivers & Streams
-  Electoral Areas
-  Waterbodies
-  Municipality
-  Outside of Regional District



Warning: This map is a composite of data from many sources. While all reasonable efforts are made to ensure the accuracy and currency of this map, the Regional District makes no warranties regarding its suitability for a particular purpose nor for the validity of the base data from which it was compiled. Reliance on this information without verification from original records is done at the user's own risk.

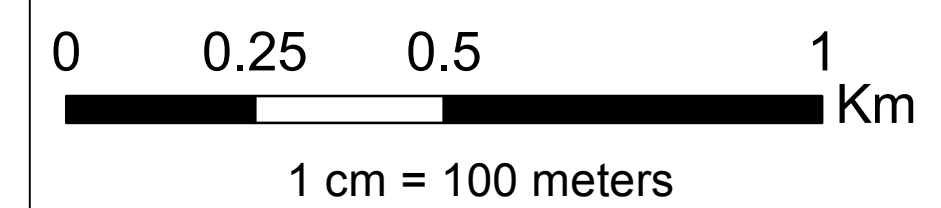



Bylaw No.	Amendment Date
3102	21/03/2019

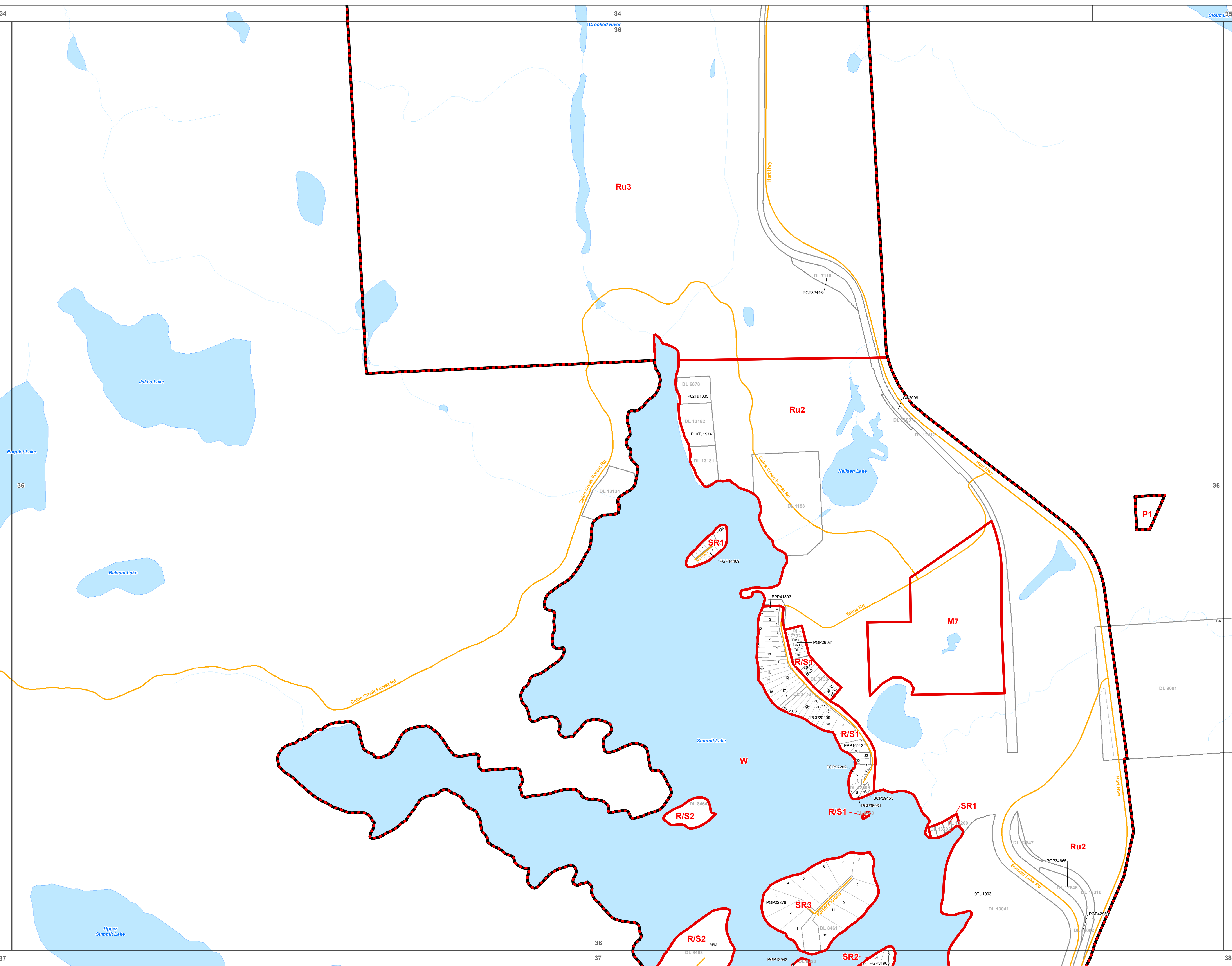


Legend

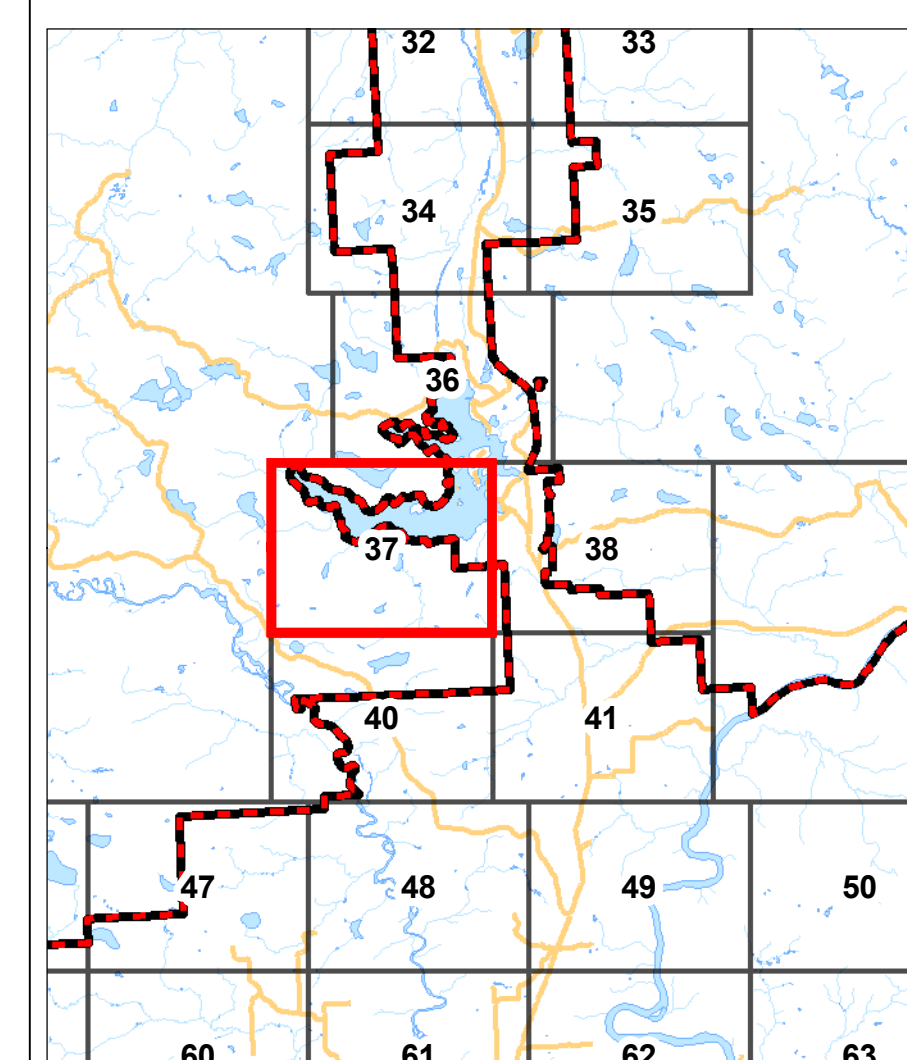
- Zoning Grid
- Zoning Boundary
- Zoning Designations
- Roads
- Parcels
- Subdivisions
- District Lots
- Rivers & Streams
- Electoral Areas
- Waterbodies
- Municipality
- Outside of Regional District



Warning: This map is a composite of data from many sources. While all reasonable efforts are made to ensure the accuracy and currency of this map, the Regional District makes no warranties regarding its suitability for a particular purpose nor for the validity of the base data from which it was compiled. Reliance on this information without verification from original records is done at the user's own risk.

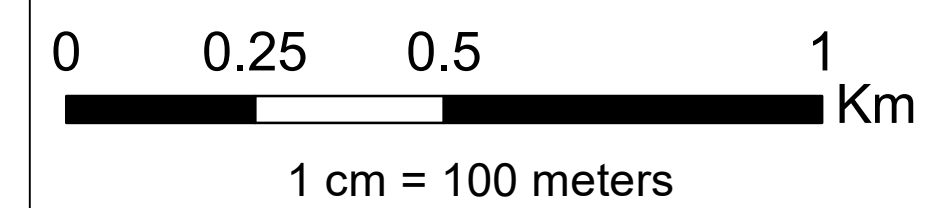



Bylaw No.	Amendment Date
3129	6/20/2019

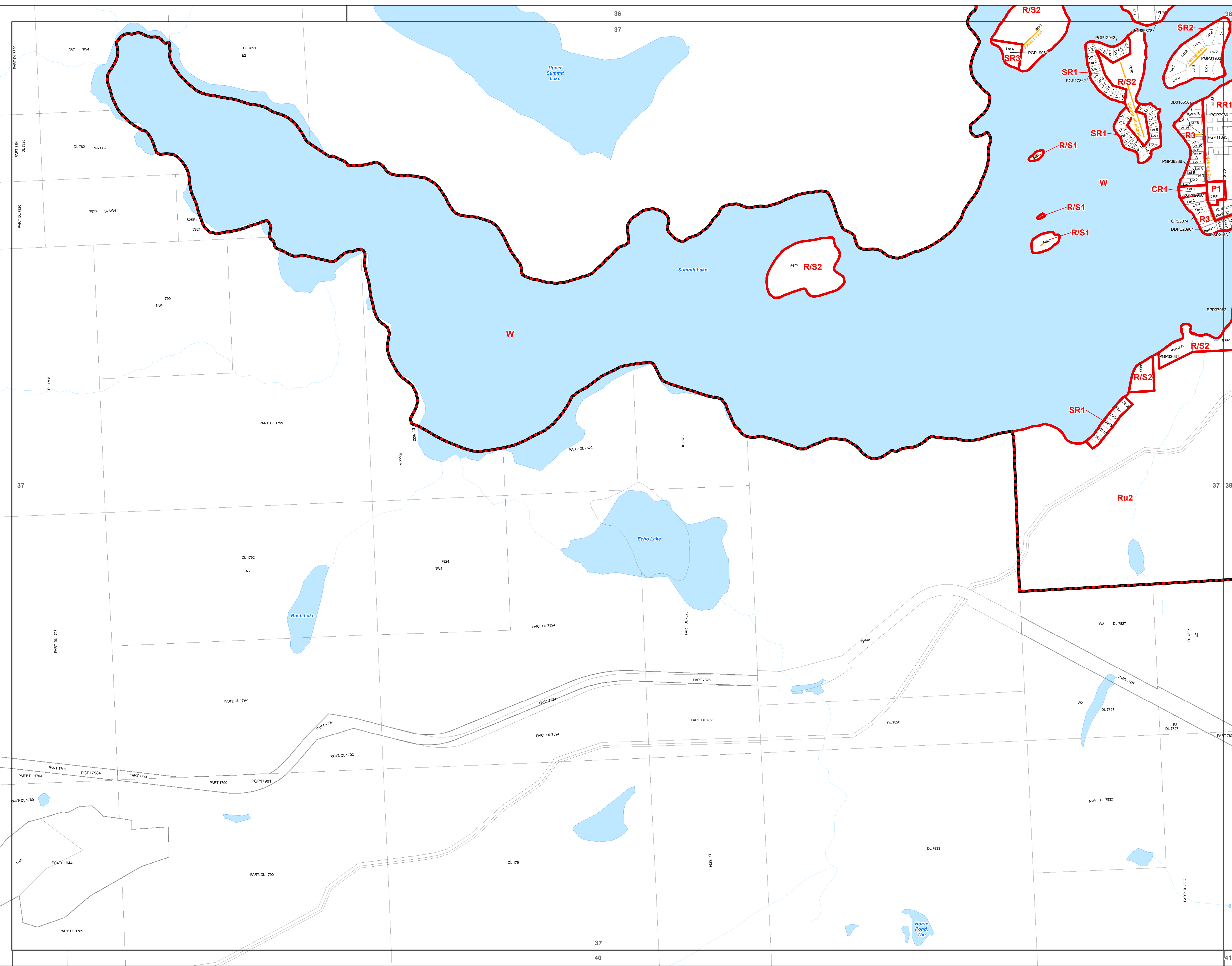


Legend

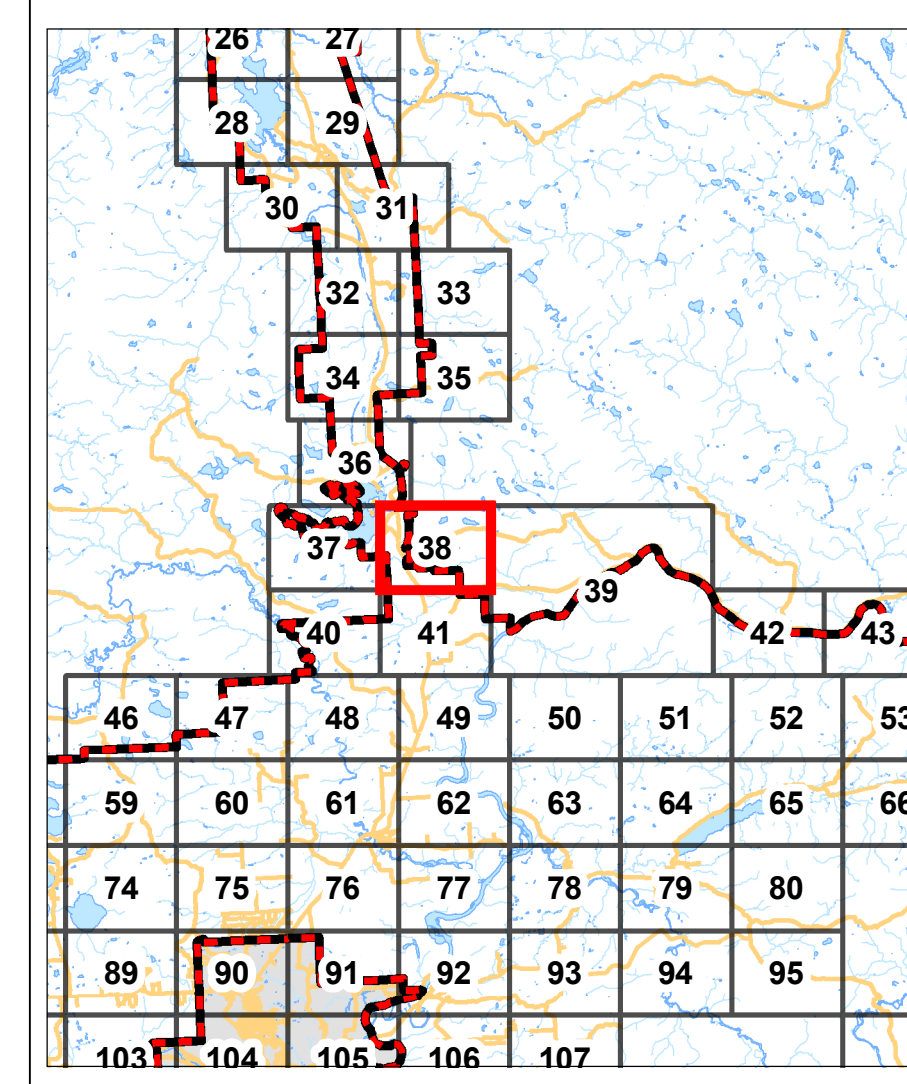
- Zoning Grid
- Zoning Boundary
- Zoning Designations
- Roads
- Parcels
- Subdivisions
- District Lots
- Rivers & Streams
- Electoral Areas
- Waterbodies
- Municipality
- Outside of Regional District



Warning: This map is a composite of data from many sources. While all reasonable efforts are made to ensure the accuracy and currency of this map, the Regional District makes no warranties regarding its suitability for a particular purpose nor for the validity of the base data from which it was compiled. Reliance on this information without verification from original records is done at the user's own risk.

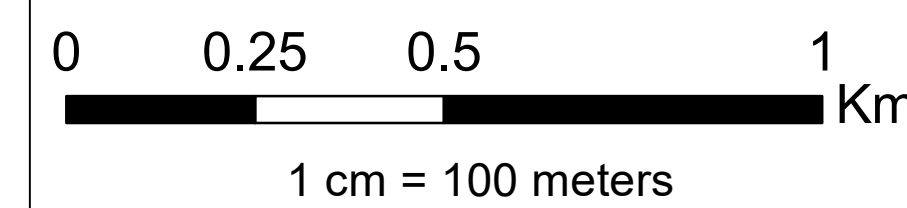



Bylaw No.	Amendment Date
3196	2021-04-22

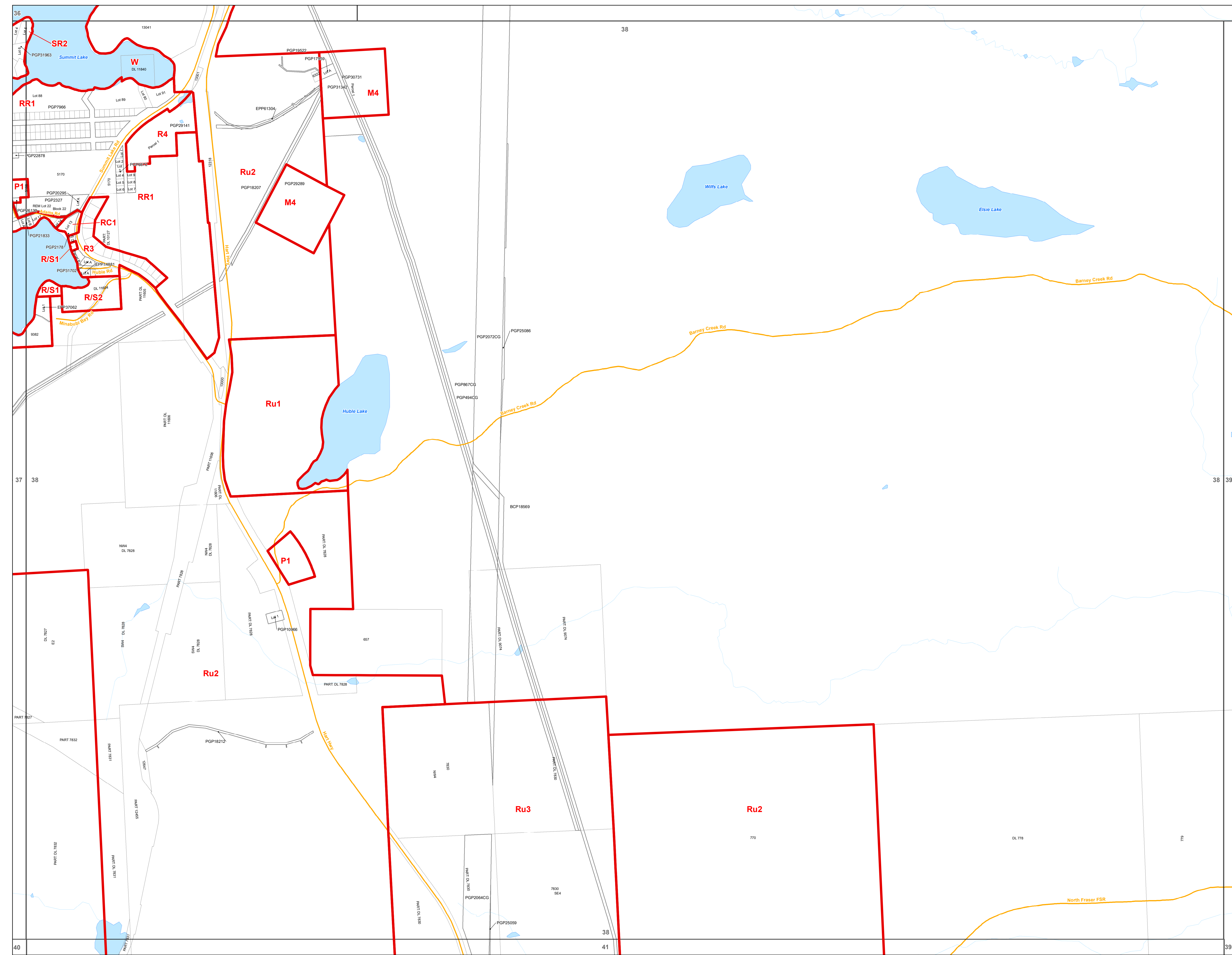


Legend

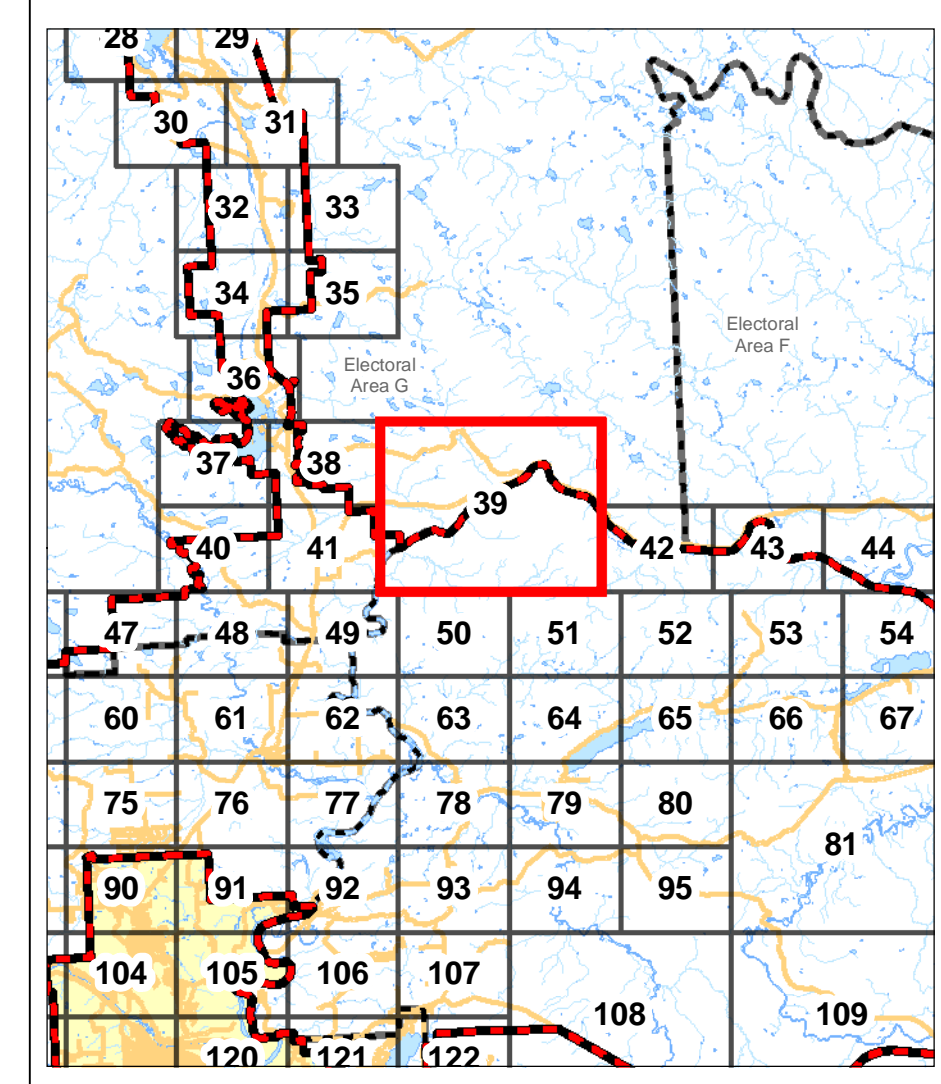
- Zoning Grid
- Zoning Boundary
- Zoning Designations
- Roads
- Parcels
- Subdivisions
- District Lots
- Rivers & Streams
- Electoral Areas
- Waterbodies
- Municipality
- Outside of Regional District



Warning: This map is a composite of data from many sources. While all reasonable efforts are made to ensure the accuracy and currency of this map, the Regional District makes no warranties regarding its suitability for a particular purpose nor for the validity of the base data from which it was compiled. Reliance on this information without verification from original records is done at the user's own risk.

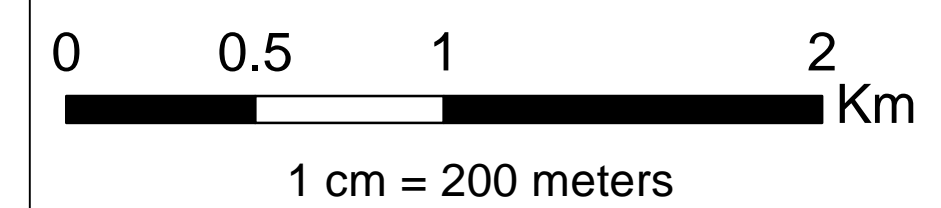



Bylaw No.	Amendment Date

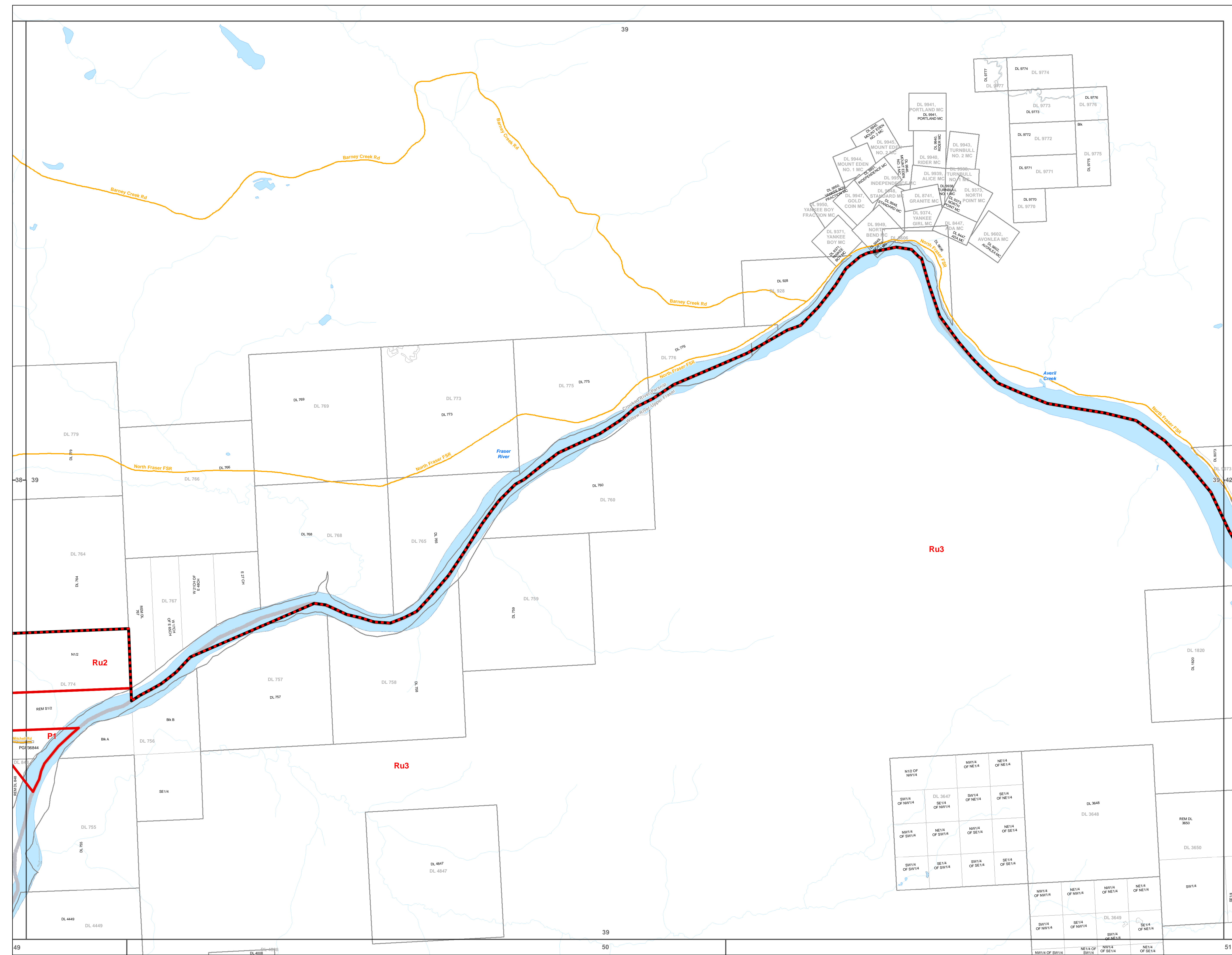


Legend

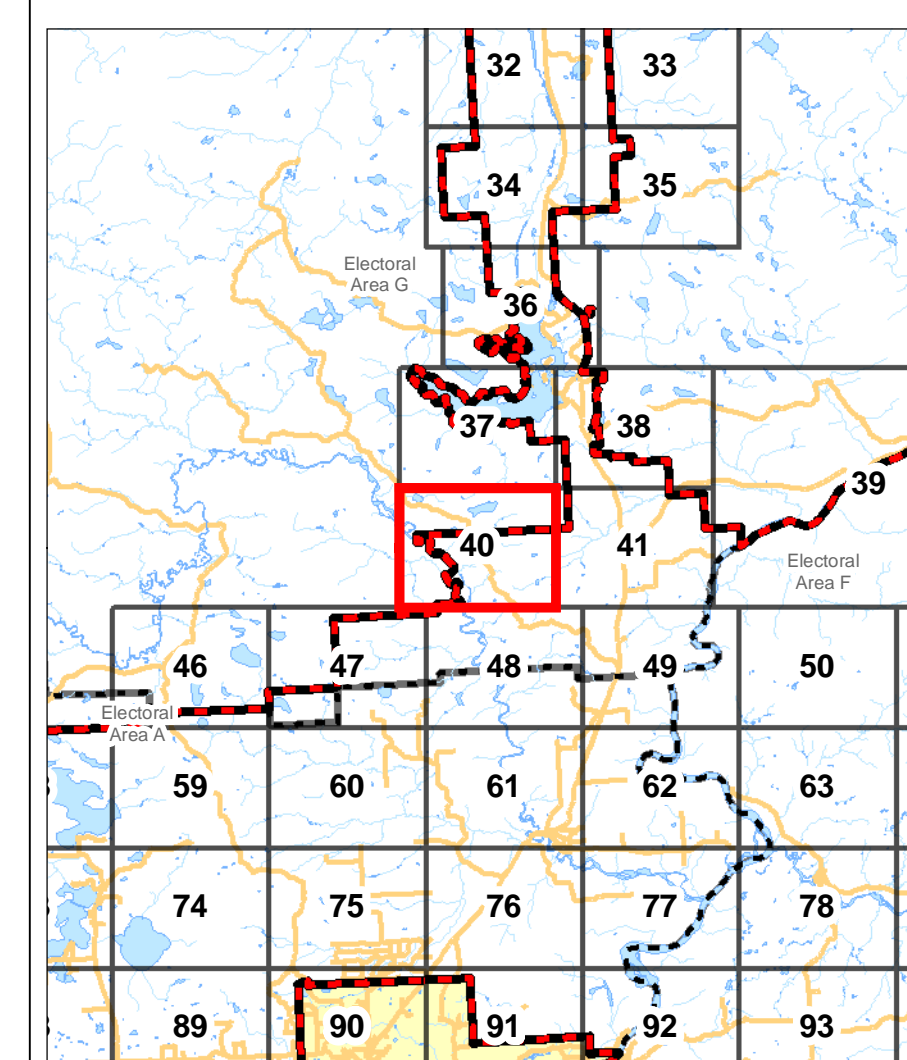
- Zoning Grid
- Zoning Boundary
- Zoning Designations
- Roads
- Parcels
- Subdivisions
- District Lots
- Rivers & Streams
- Electoral Areas
- Waterbodies
- Municipality
- Outside of Regional District















Warning: This map is a composite of data from many sources. While all reasonable efforts are made to ensure the accuracy and currency of this map, the Regional District makes no warranties regarding its suitability for a particular purpose nor for the validity of the base data from which it was compiled. Reliance on this information without verification from original records is done at the user's own risk.

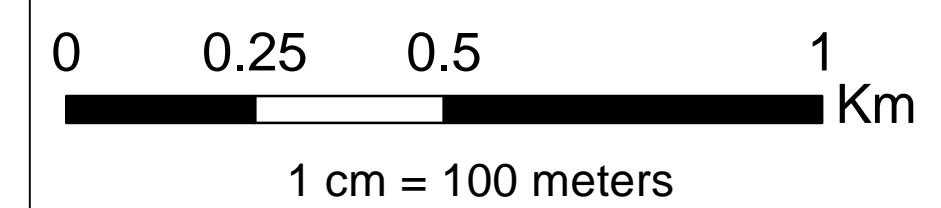



Bylaw No.	Amendment Date

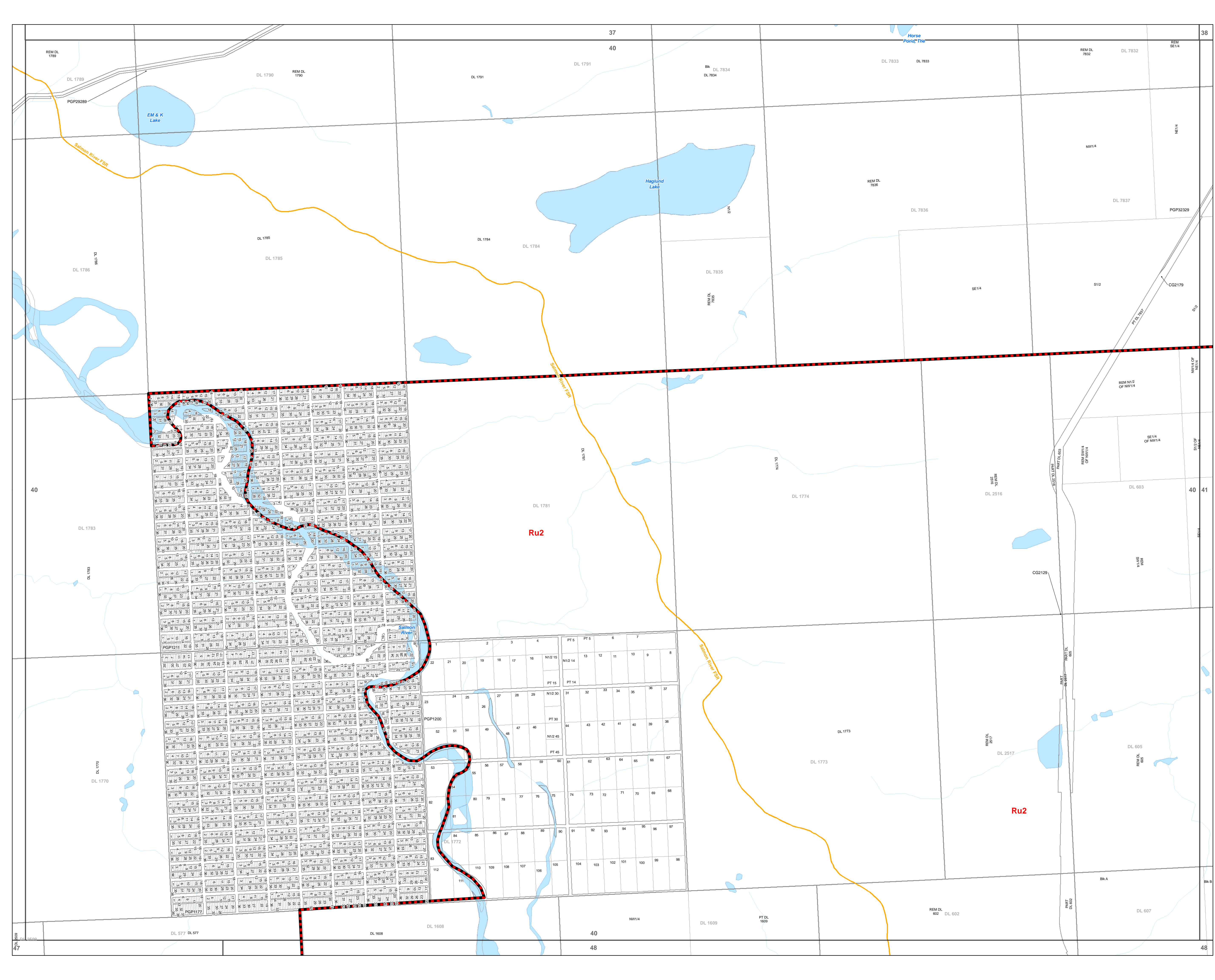


Legend

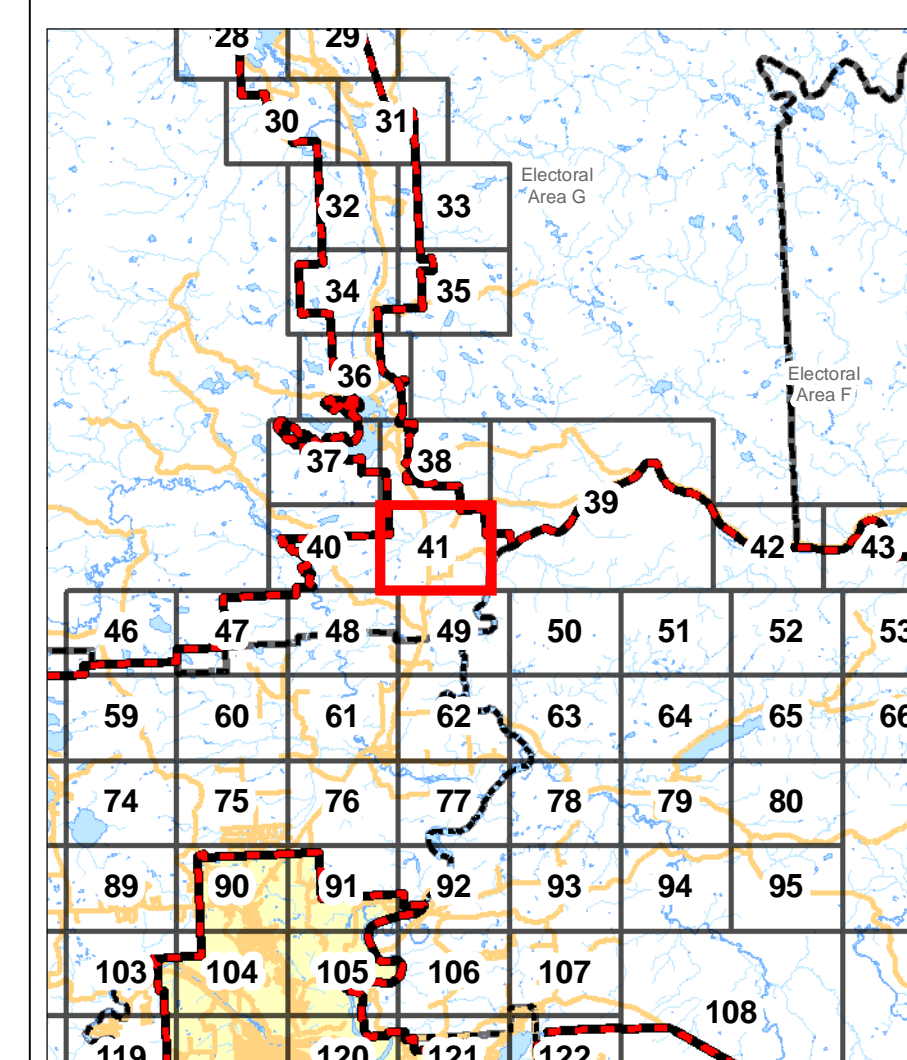
-  Zoning Grid
-  Zoning Boundary
-  Zoning Designations
-  Roads
-  Parcels
-  Subdivisions
-  District Lots
-  Rivers & Streams
-  Electoral Areas
-  Waterbodies
-  Municipality
-  Outside of Regional District



Warning: This map is a composite of data from many sources. While all reasonable efforts are made to ensure the accuracy and currency of this map, the Regional District makes no warranties regarding its suitability for a particular purpose nor for the validity of the base data from which it was compiled. Reliance on this information without verification from original records is done at the user's own risk.

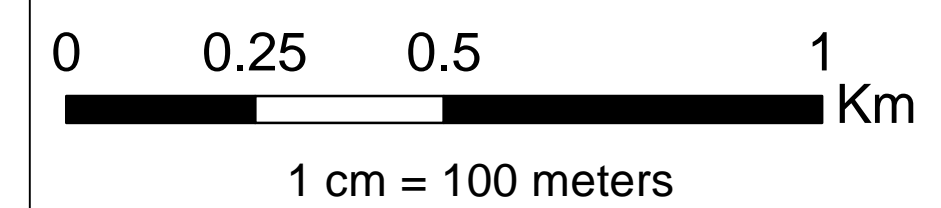



Bylaw No.	Amendment Date

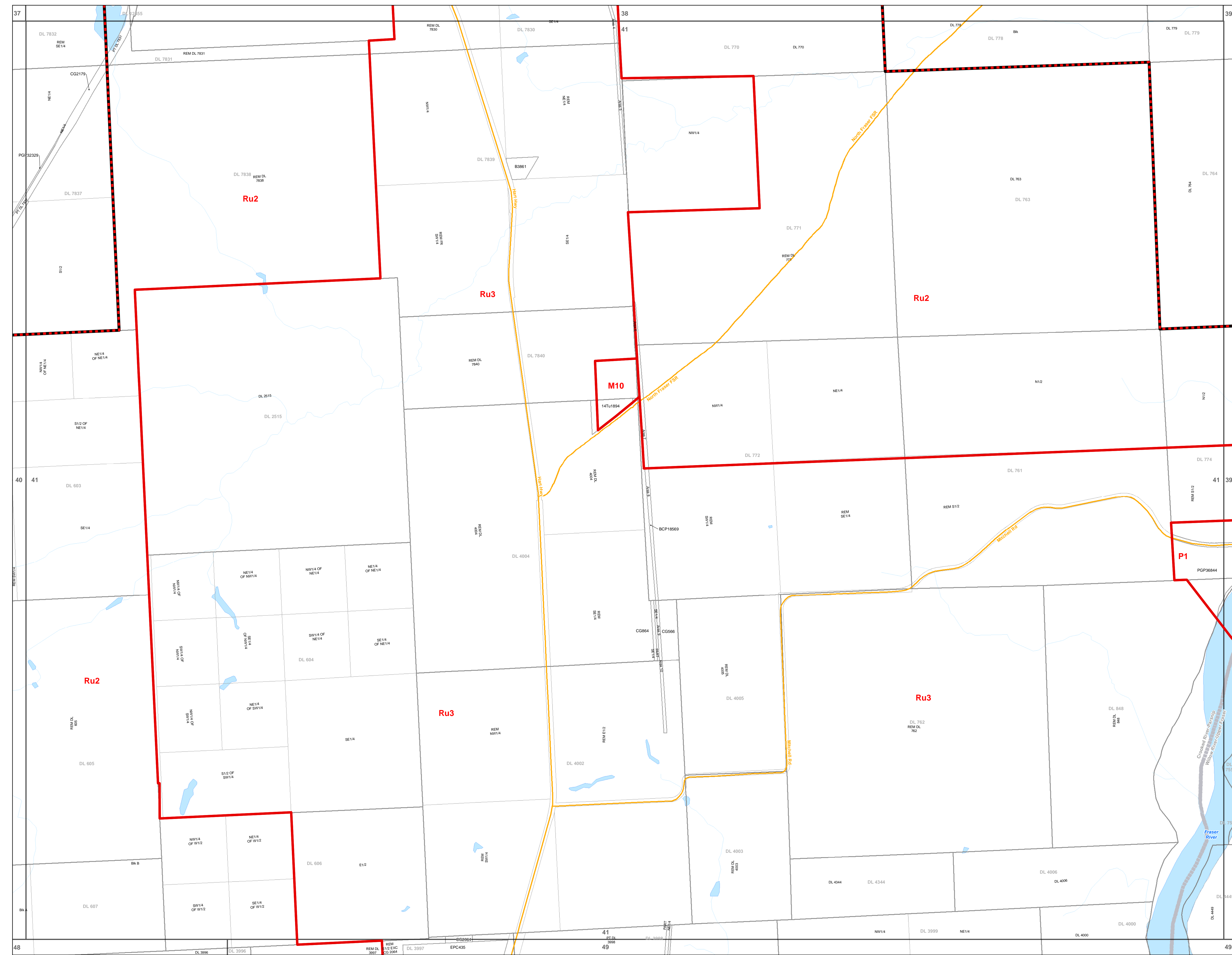


Legend

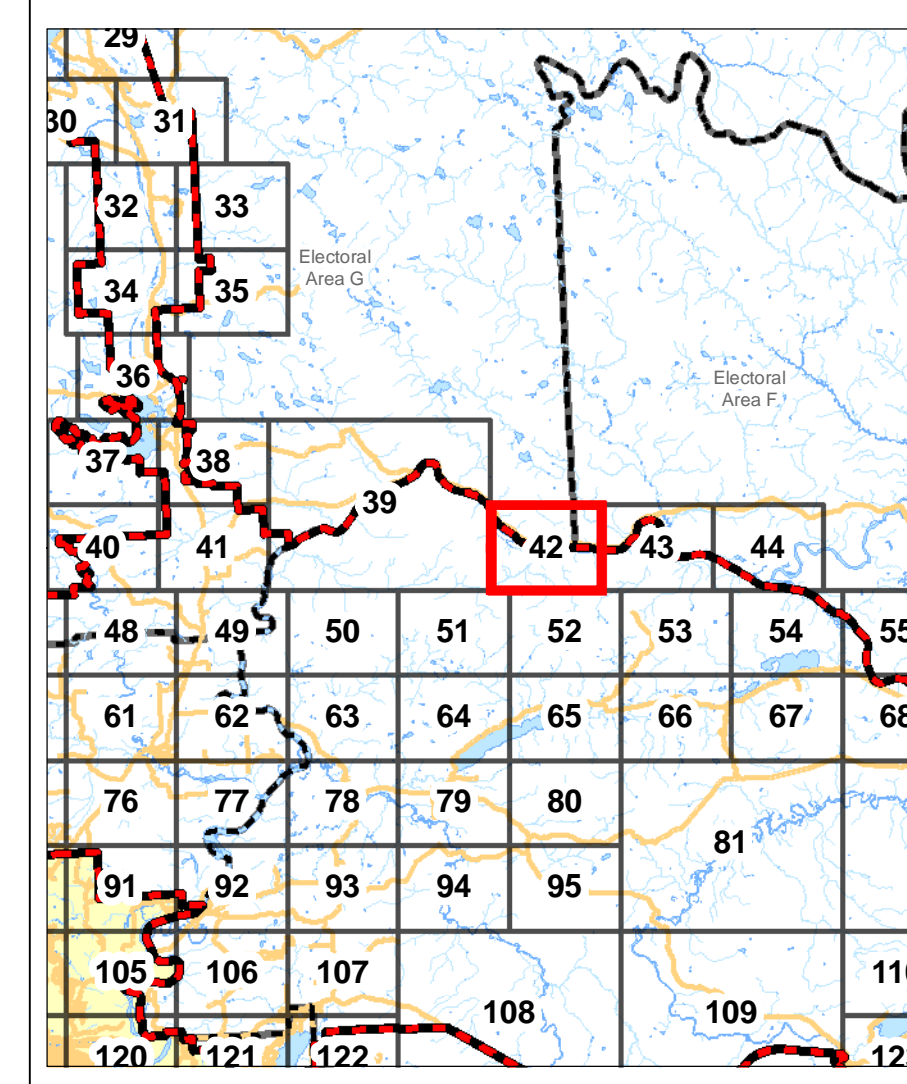
- Zoning Grid
- Zoning Boundary
- Zoning Designations
- Roads
- Parcels
- Subdivisions
- District Lots
- Rivers & Streams
- Electoral Areas
- Waterbodies
- Municipality
- Outside of Regional District




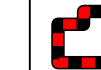



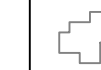






Warning: This map is a composite of data from many sources. While all reasonable efforts are made to ensure the accuracy and currency of this map, the Regional District makes no warranties regarding its suitability for a particular purpose nor for the validity of the base data from which it was compiled. Reliance on this information without verification from original records is done at the user's own risk.

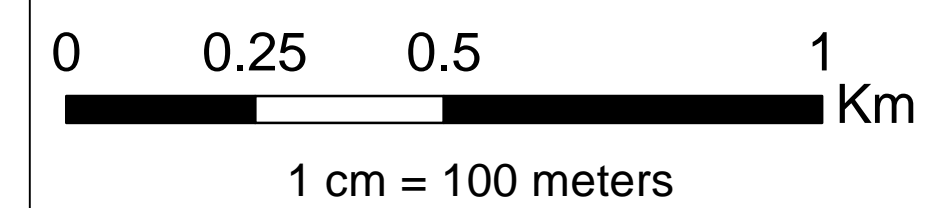



Bylaw No.	Amendment Date

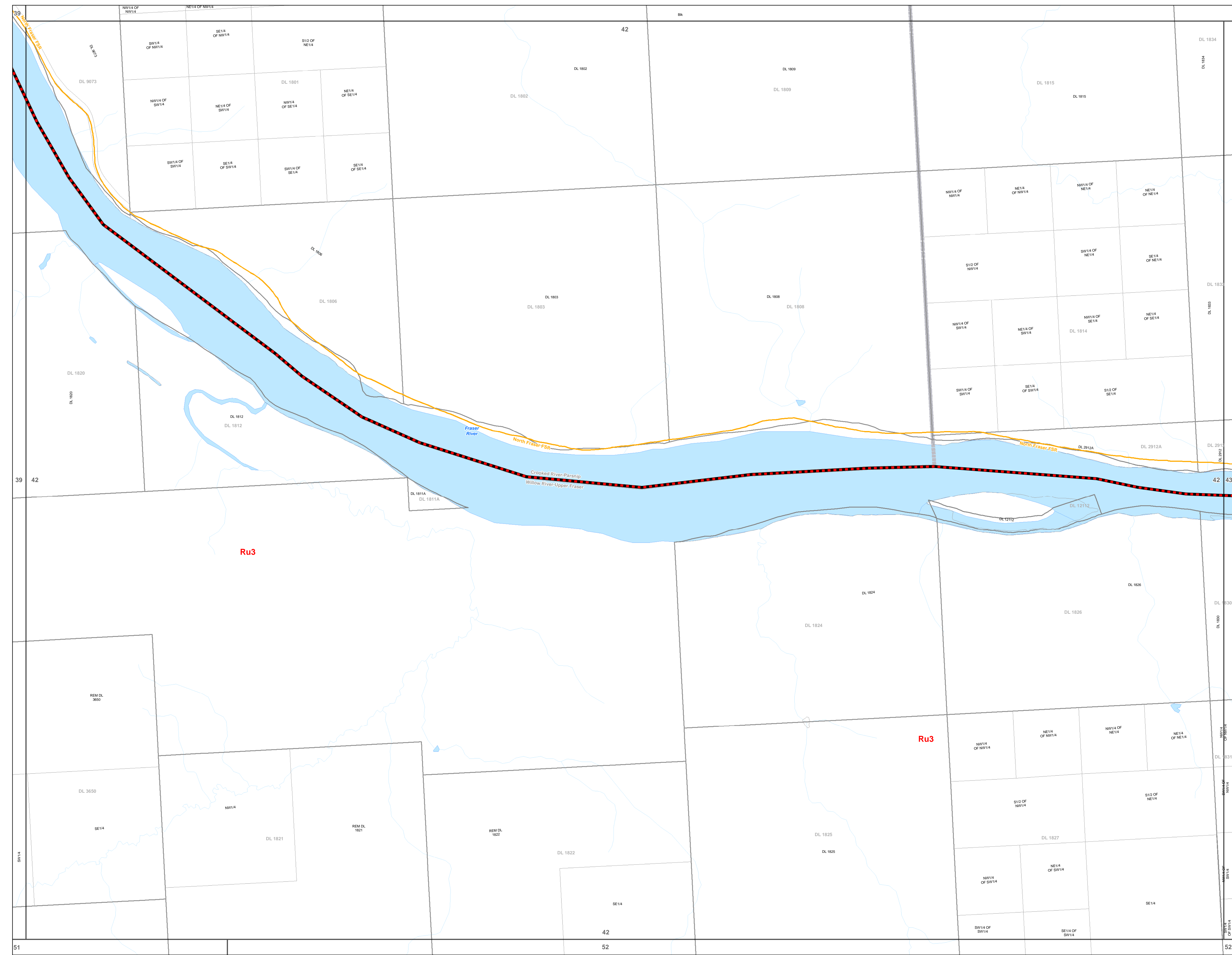


Legend

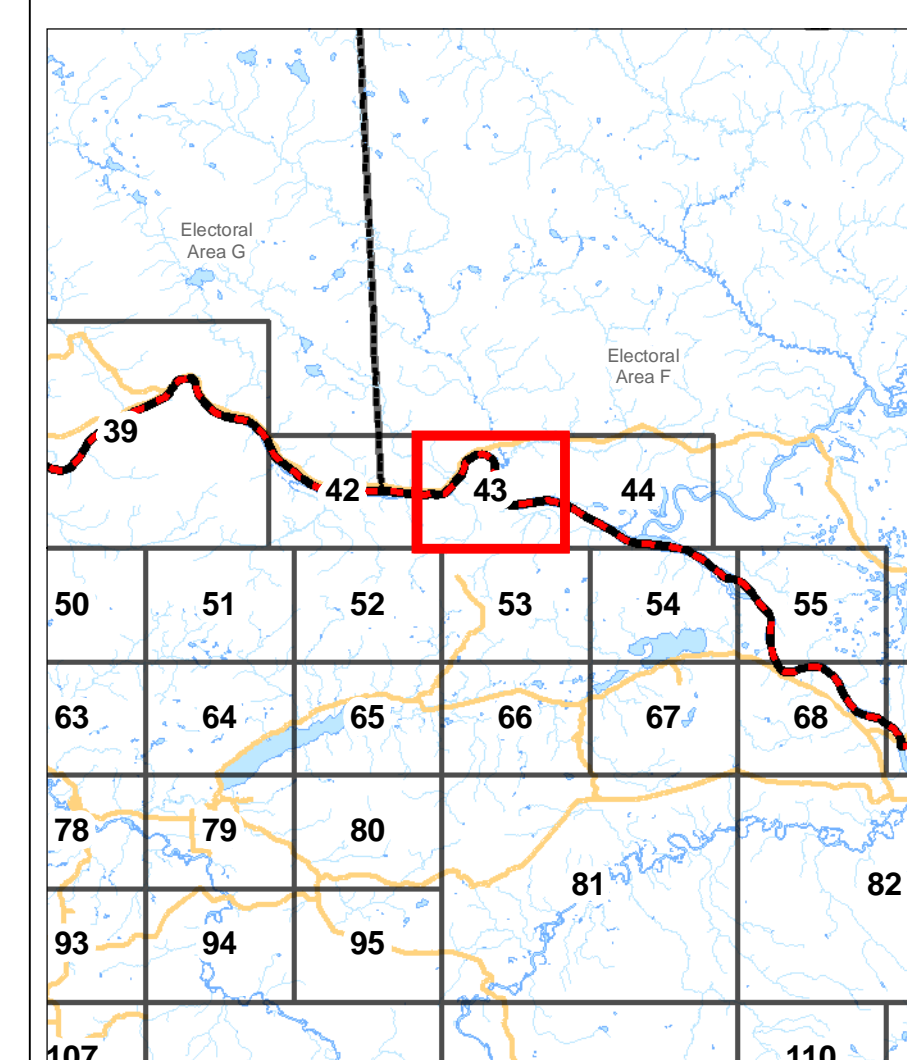
-  Zoning Grid
-  Zoning Boundary
-  Zoning Designations
-  Roads
-  Parcels
-  Subdivisions
-  District Lots
-  Rivers & Streams
-  Electoral Areas
-  Waterbodies
-  Municipality
-  Outside of Regional District















Warning: This map is a composite of data from many sources. While all reasonable efforts are made to ensure the accuracy and currency of this map, the Regional District makes no warranties regarding its suitability for a particular purpose nor for the validity of the base data from which it was compiled. Reliance on this information without verification from original records is done at the user's own risk.

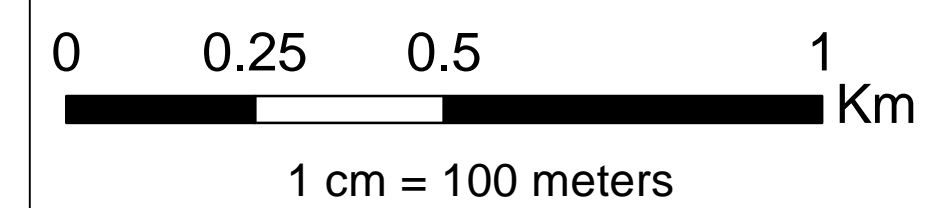



Bylaw No.	Amendment Date

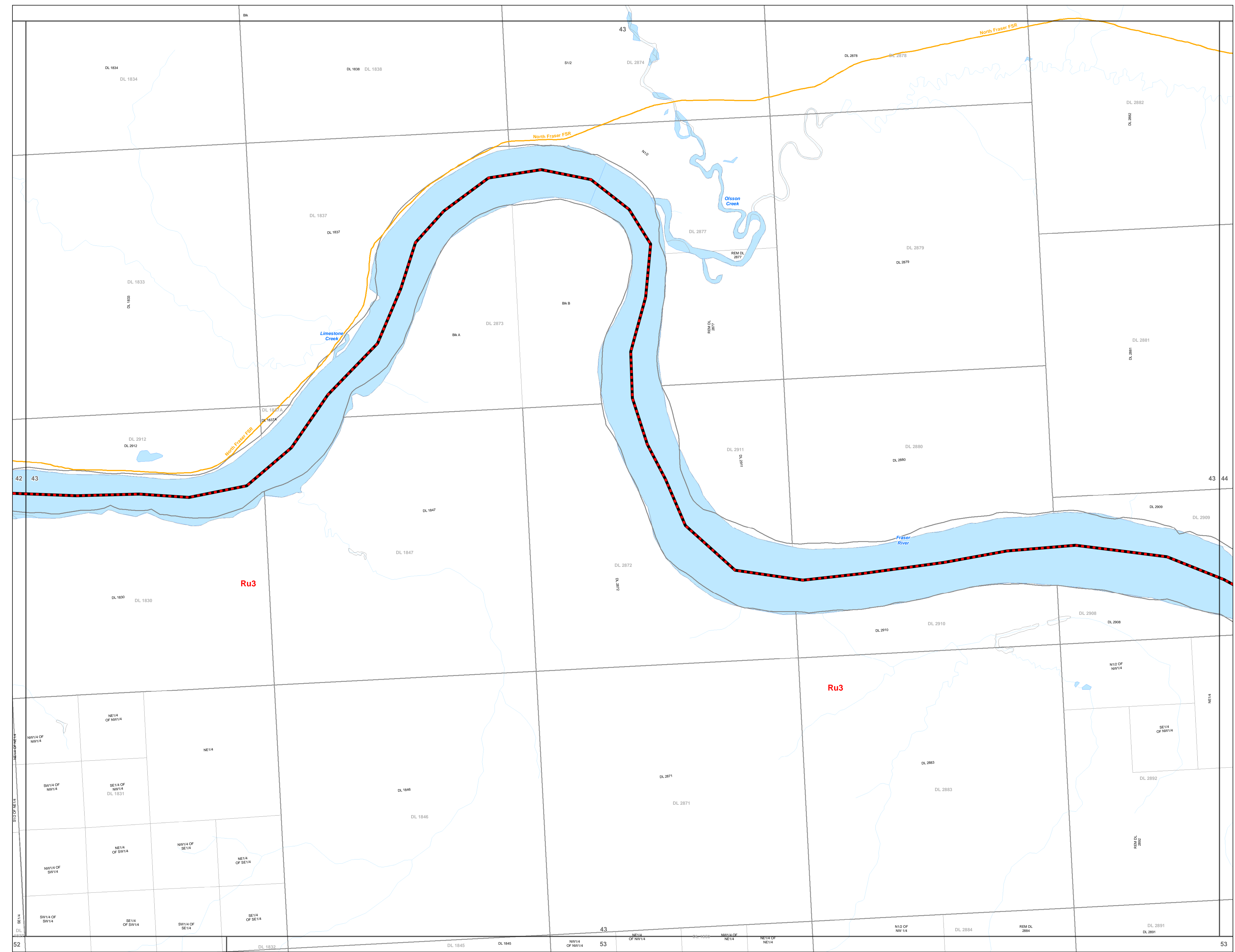


Legend

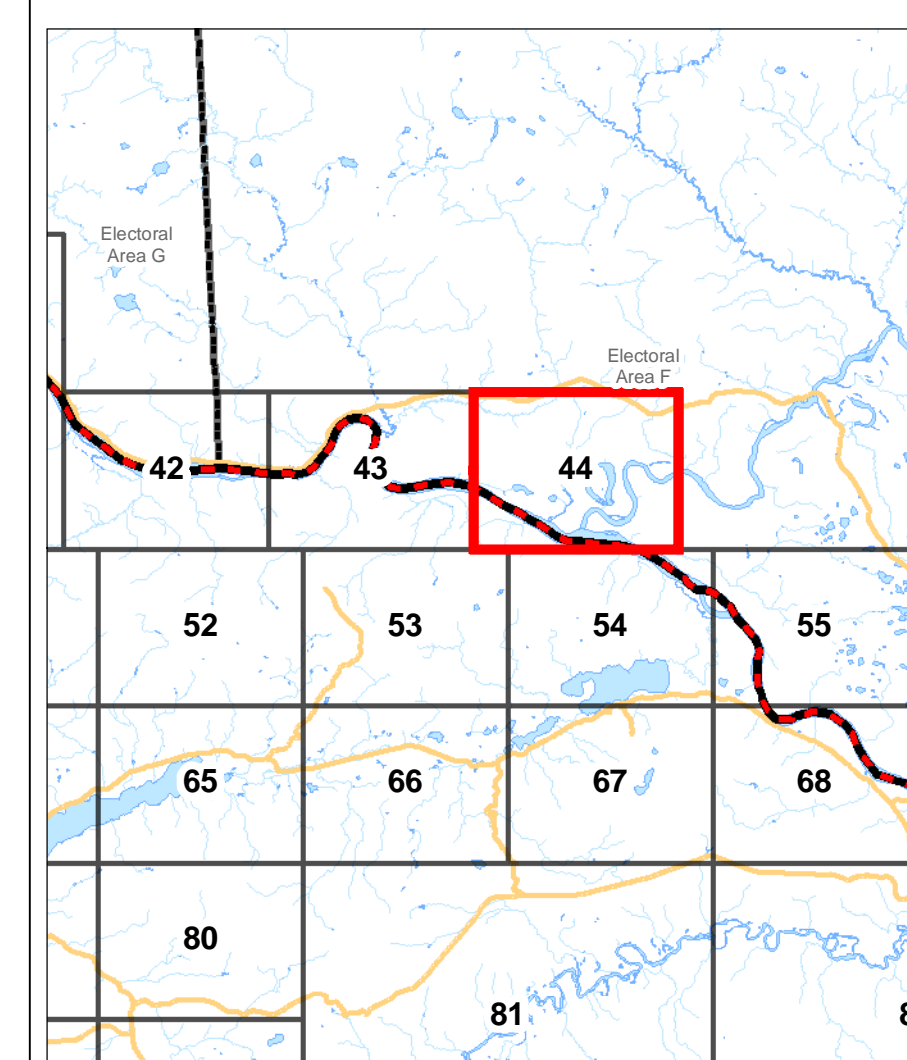
-  Zoning Grid
-  Zoning Boundary
-  Zoning Designations
-  Roads
-  Parcels
-  Subdivisions
-  District Lots
-  Rivers & Streams
-  Electoral Areas
-  Waterbodies
-  Municipality
-  Outside of Regional District




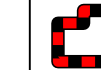



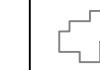






Warning: This map is a composite of data from many sources. While all reasonable efforts are made to ensure the accuracy and currency of this map, the Regional District makes no warranties regarding its suitability for a particular purpose nor for the validity of the base data from which it was compiled. Reliance on this information without verification from original records is done at the user's own risk.

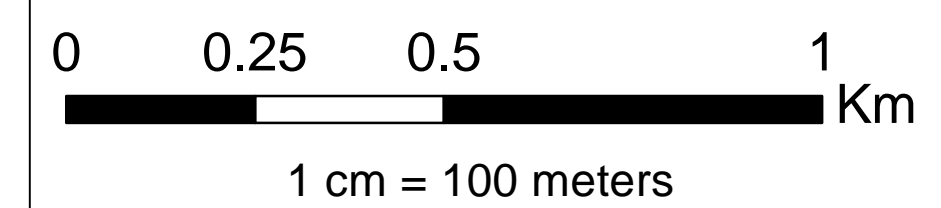



Bylaw No.	Amendment Date

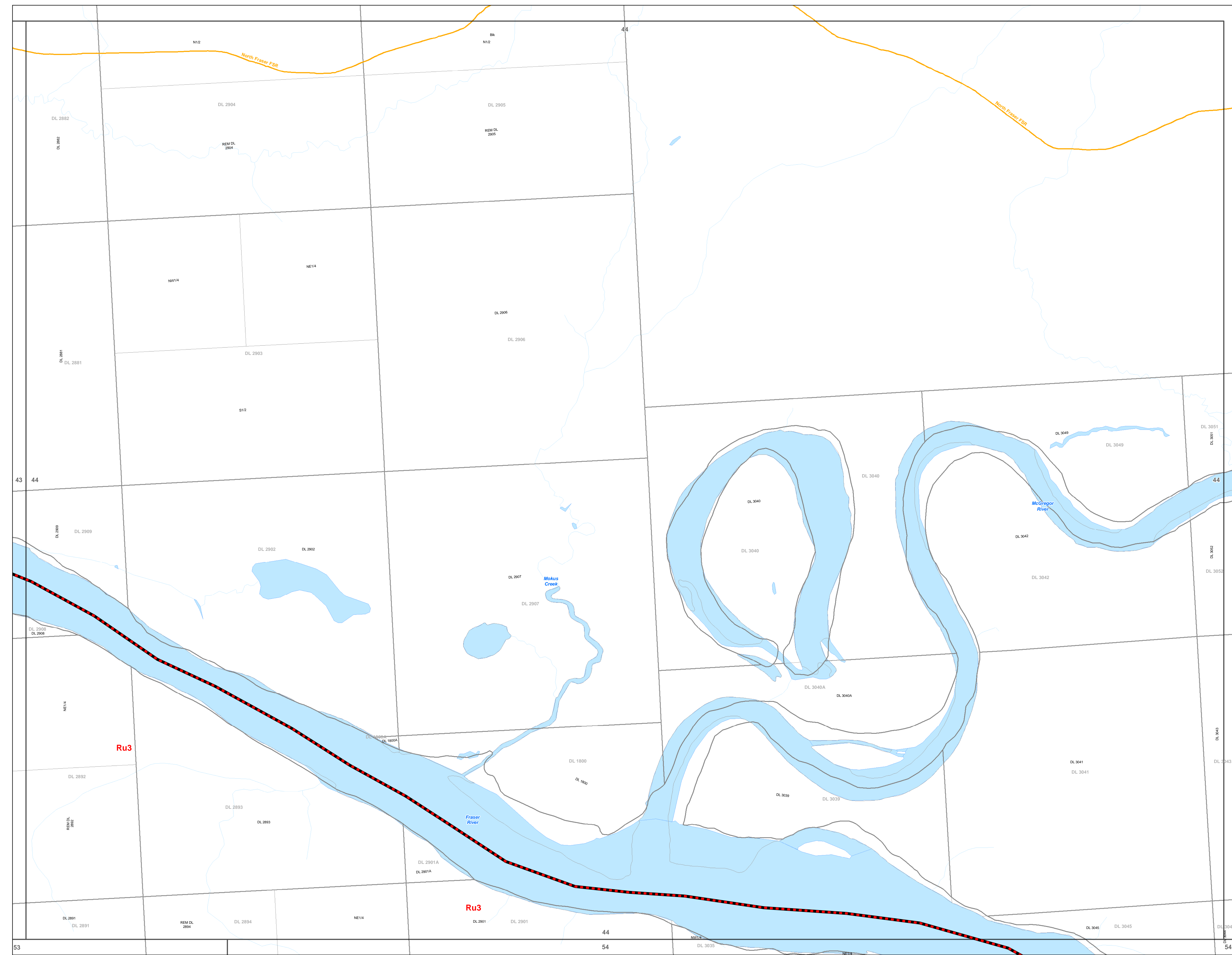


Legend

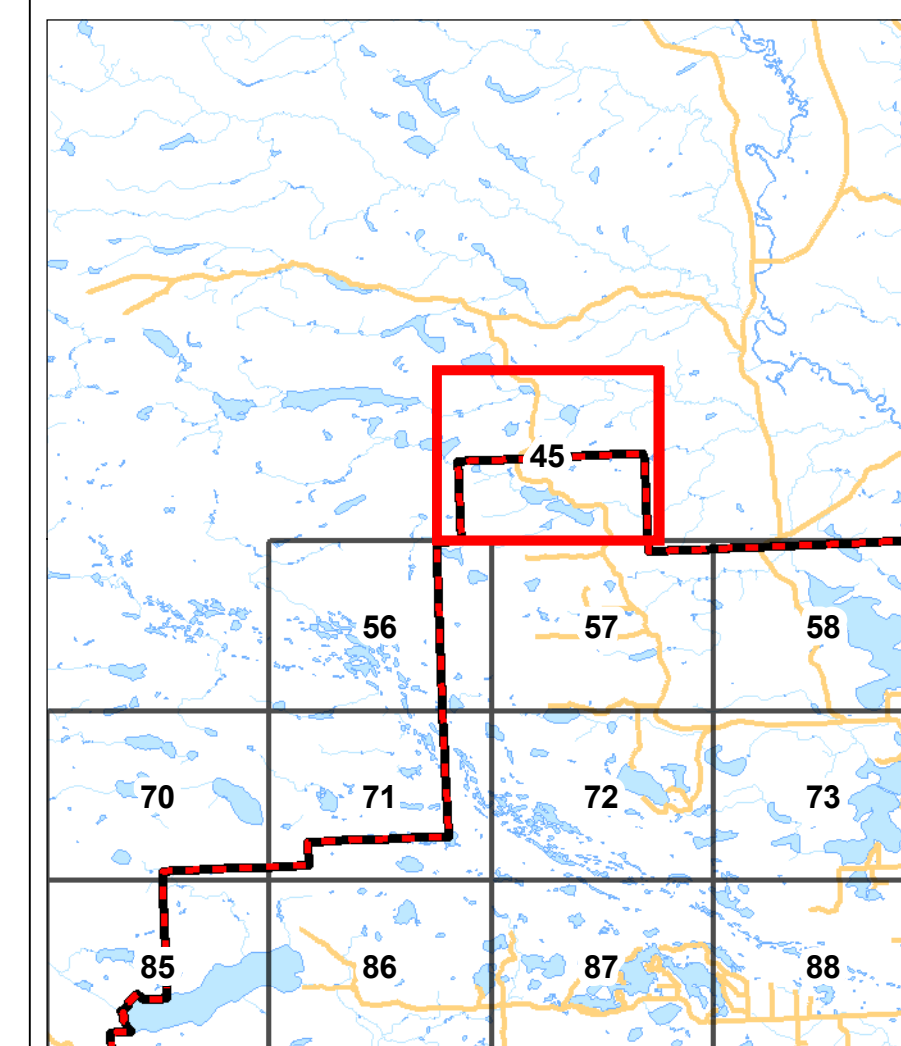
-  Zoning Grid
-  Zoning Boundary
-  Zoning Designations
-  Roads
-  Parcels
-  Subdivisions
-  District Lots
-  Rivers & Streams
-  Electoral Areas
-  Waterbodies
-  Municipality
-  Outside of Regional District



Warning: This map is a composite of data from many sources. While all reasonable efforts are made to ensure the accuracy and currency of this map, the Regional District makes no warranties regarding its suitability for a particular purpose nor for the validity of the base data from which it was compiled. Reliance on this information without verification from original records is done at the user's own risk.

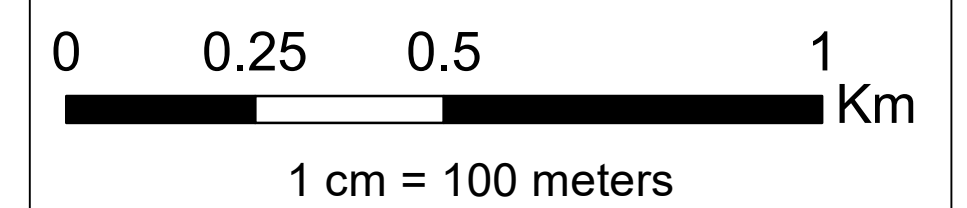



Bylaw No.	Amendment Date
3129	6/20/2019



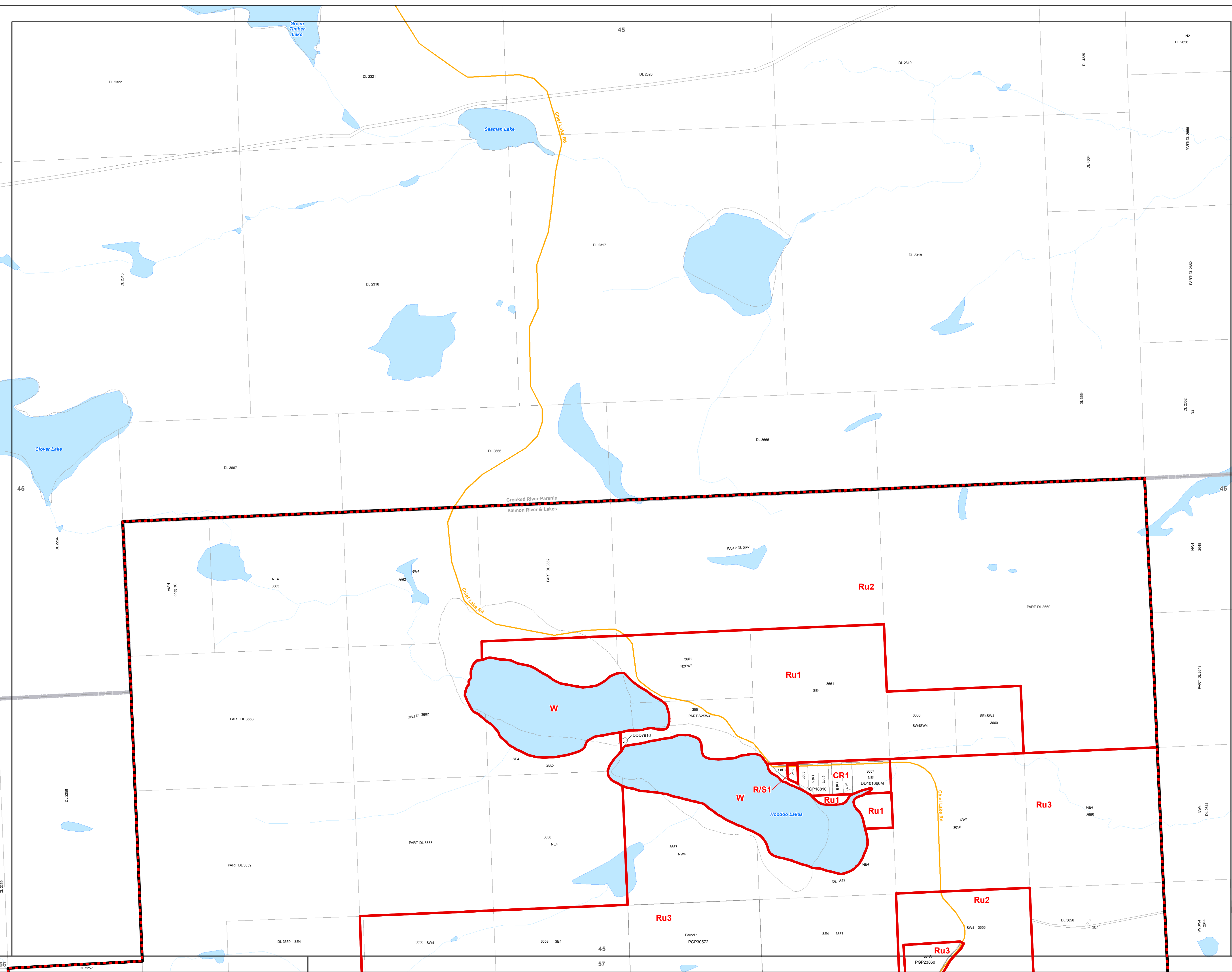
Legend

- Zoning Grid
- Zoning Boundary
- Zoning Designations
- Roads
- Parcels
- Subdivisions
- District Lots
- Rivers & Streams
- Electoral Areas
- Waterbodies
- Municipality
- Outside of Regional District

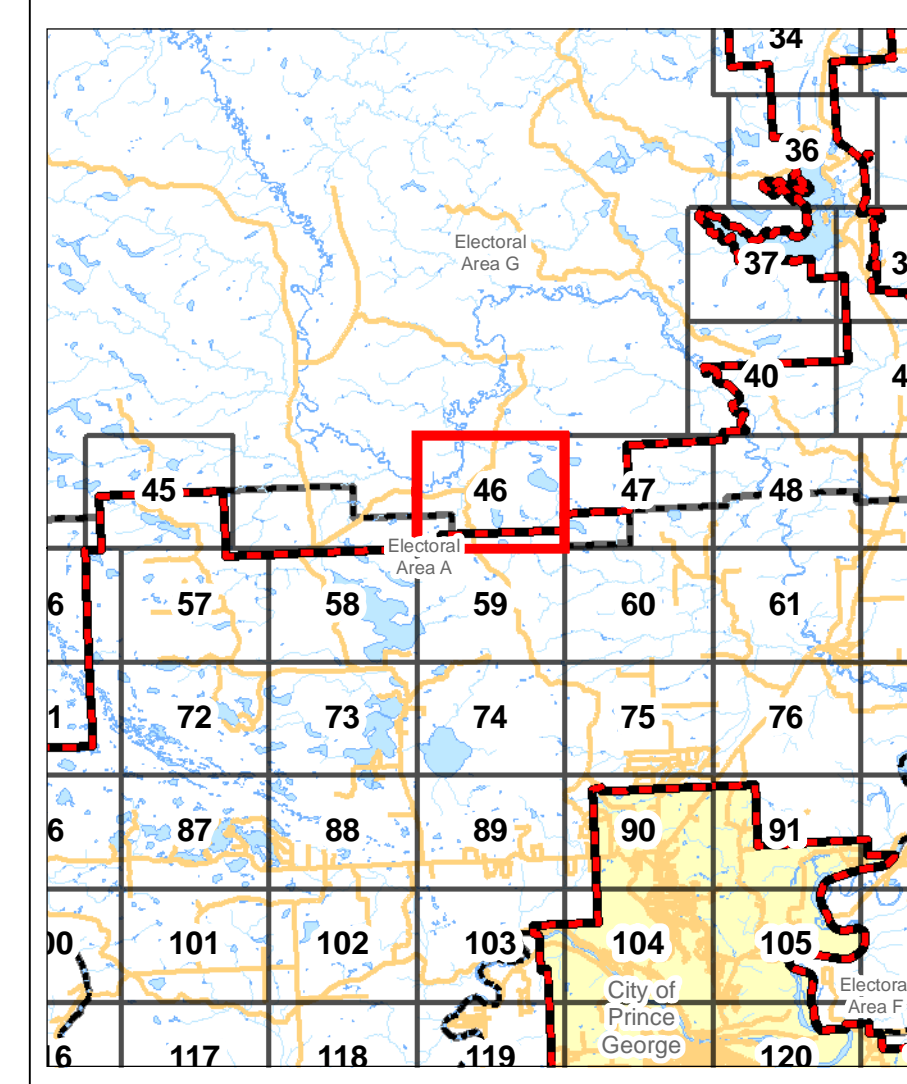


Warning: This map is a composite of data from many sources. While all reasonable efforts are made to ensure the accuracy and currency of this map, the Regional District makes no warranties regarding its suitability for a particular purpose nor for the validity of the base data from which it was compiled. Reliance on this information without verification from original records is done at the user's own risk.

Print Date: 8/22/2019

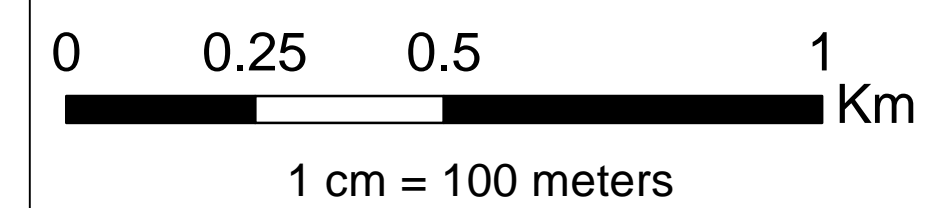



Bylaw No.	Amendment Date

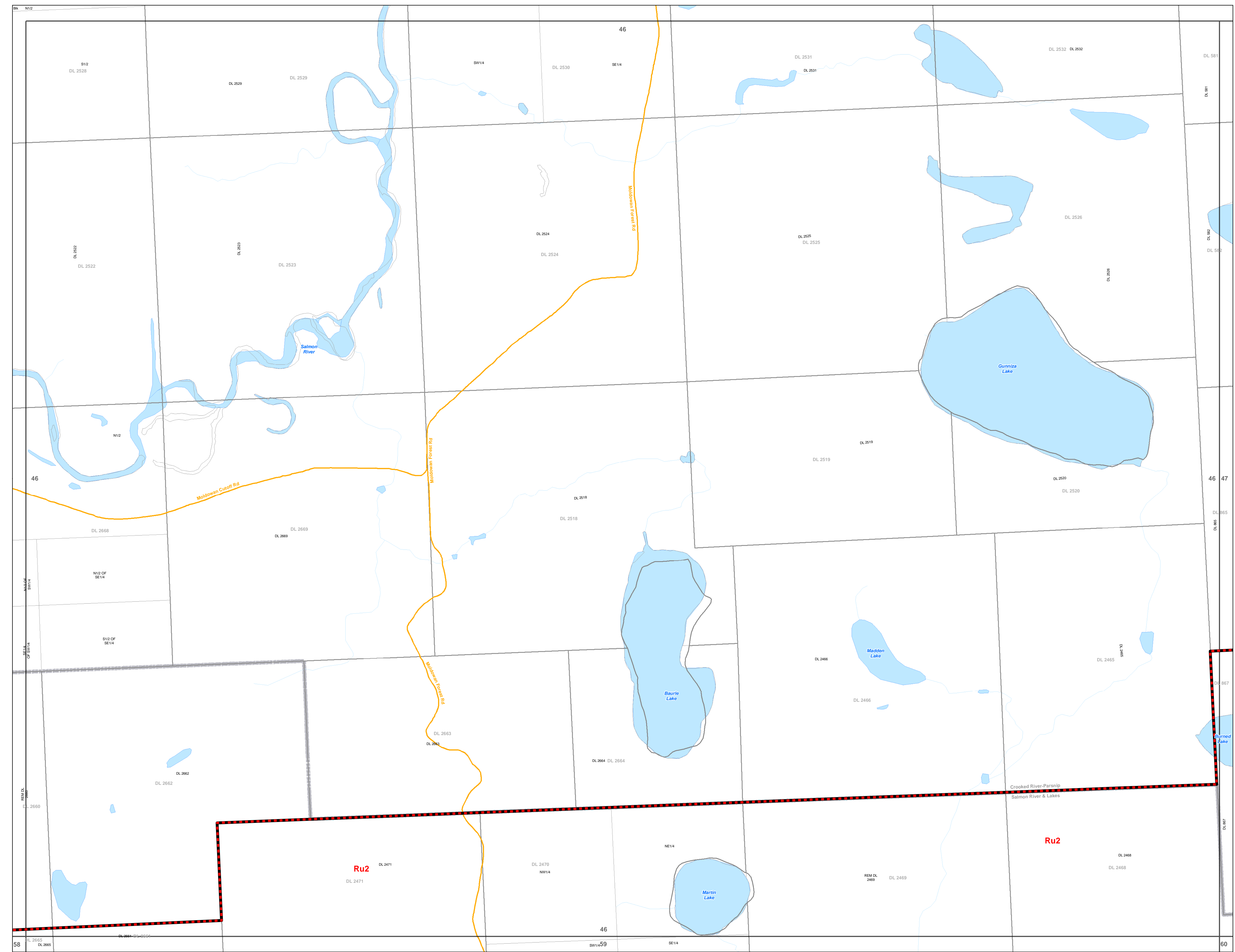


Legend

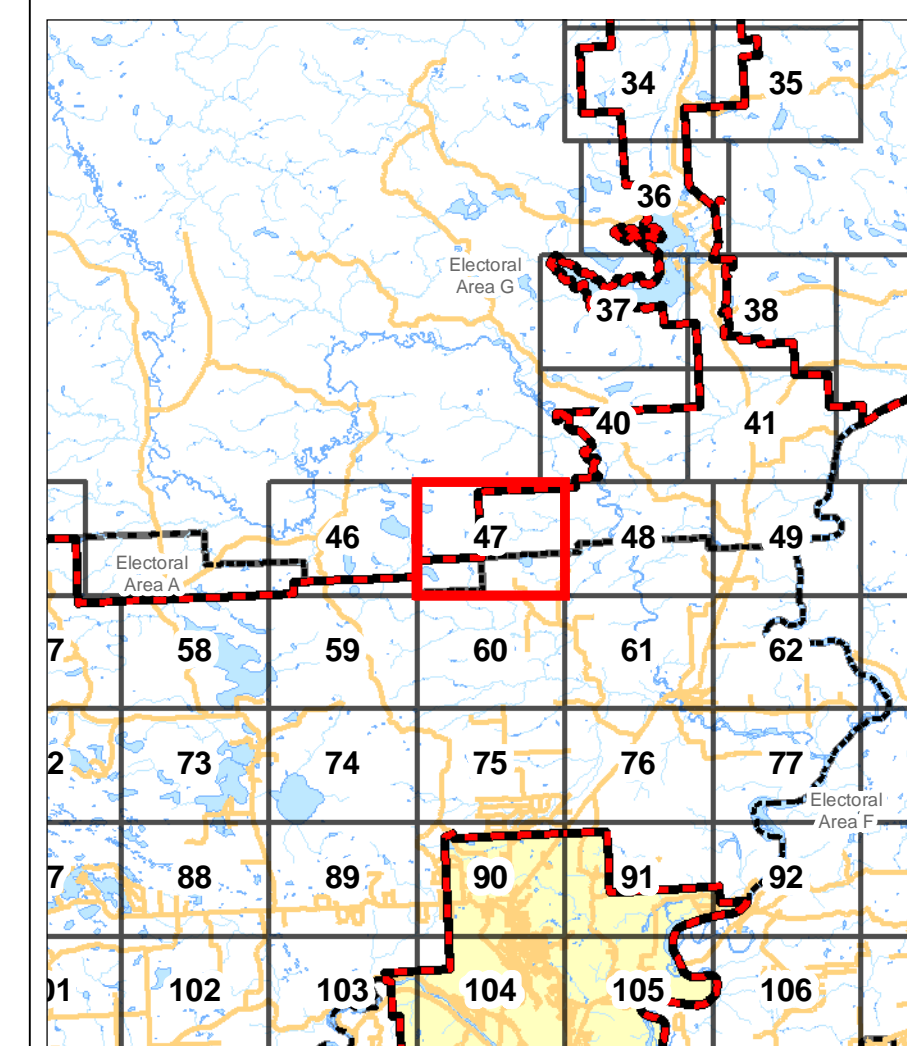
- Zoning Grid
- Zoning Boundary
- Zoning Designations
- Roads
- Parcels
- Subdivisions
- District Lots
- Rivers & Streams
- Electoral Areas
- Waterbodies
- Municipality
- Outside of Regional District



Warning: This map is a composite of data from many sources. While all reasonable efforts are made to ensure the accuracy and currency of this map, the Regional District makes no warranties regarding its suitability for a particular purpose nor for the validity of the base data from which it was compiled. Reliance on this information without verification from original records is done at the user's own risk.

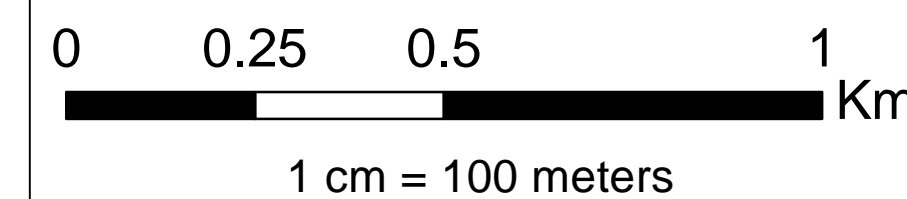



Bylaw No.	Amendment Date

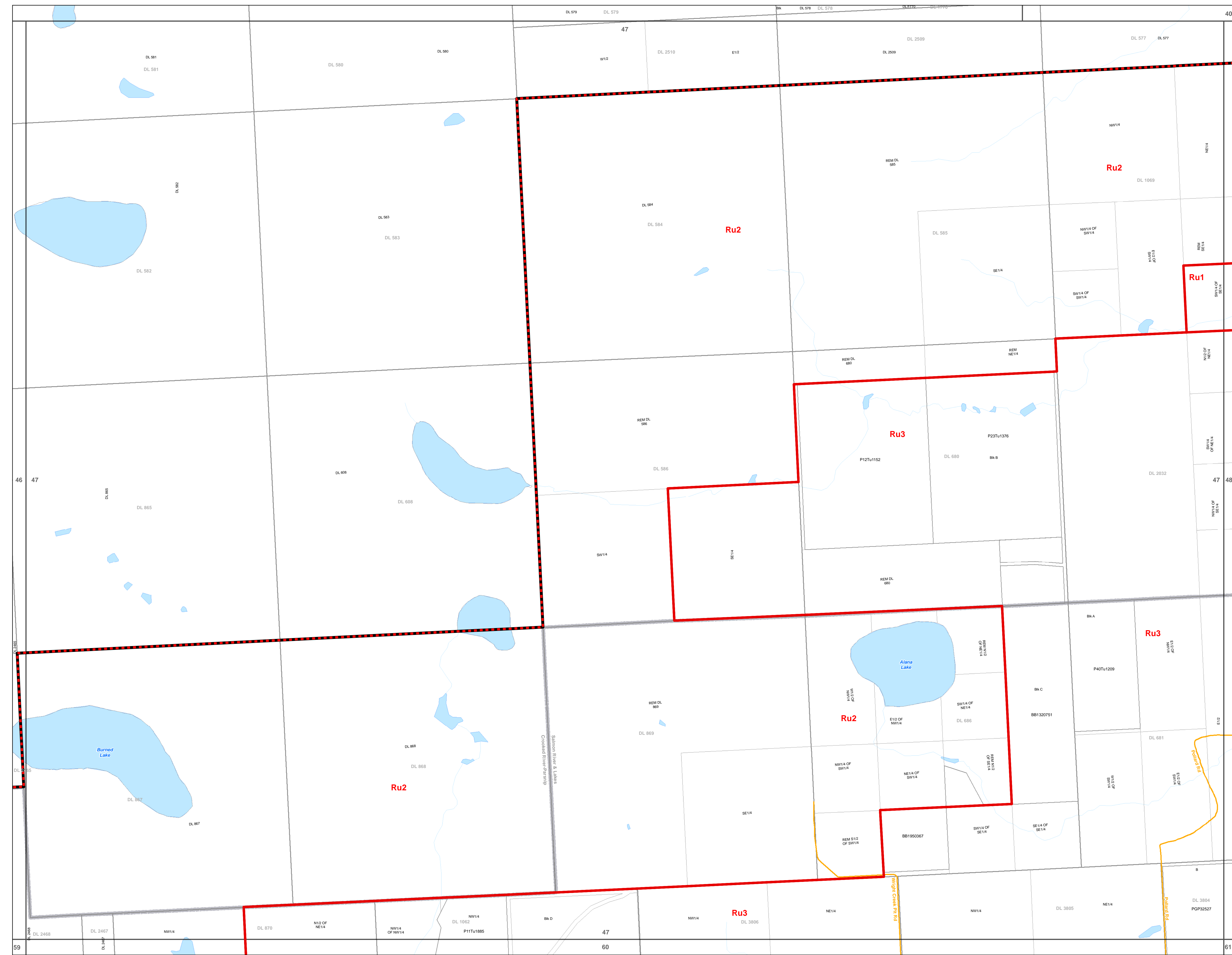


Legend

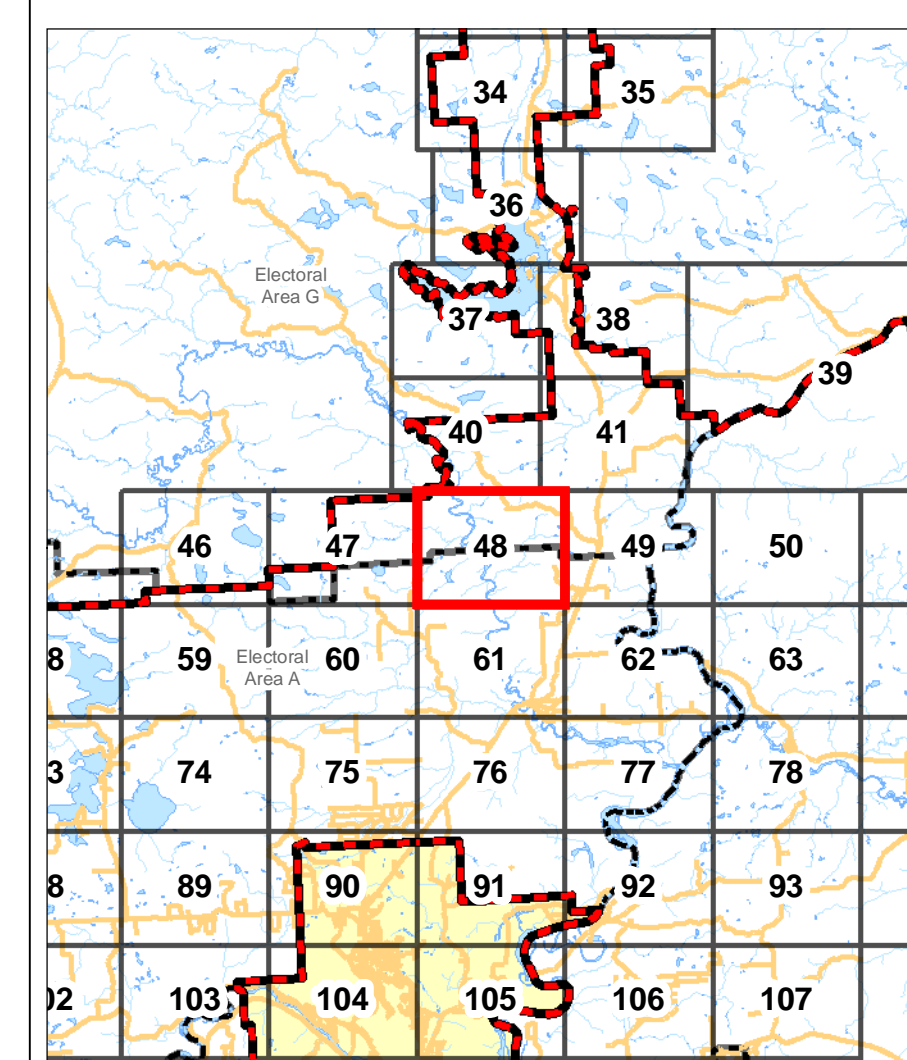
- Zoning Grid
- Zoning Boundary
- Zoning Designations
- Roads
- Parcels
- Subdivisions
- District Lots
- Rivers & Streams
- Electoral Areas
- Waterbodies
- Municipality
- Outside of Regional District



Warning: This map is a composite of data from many sources. While all reasonable efforts are made to ensure the accuracy and currency of this map, the Regional District makes no warranties regarding its suitability for a particular purpose nor for the validity of the base data from which it was compiled. Reliance on this information without verification from original records is done at the user's own risk.

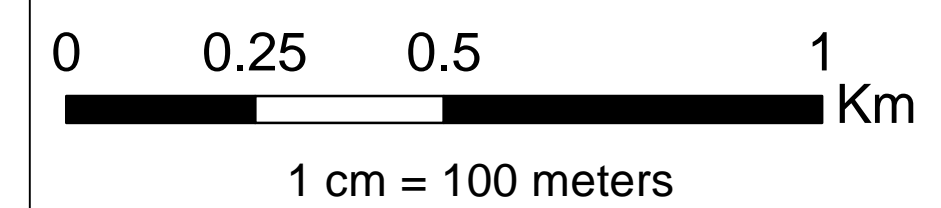



Bylaw No.	Amendment Date

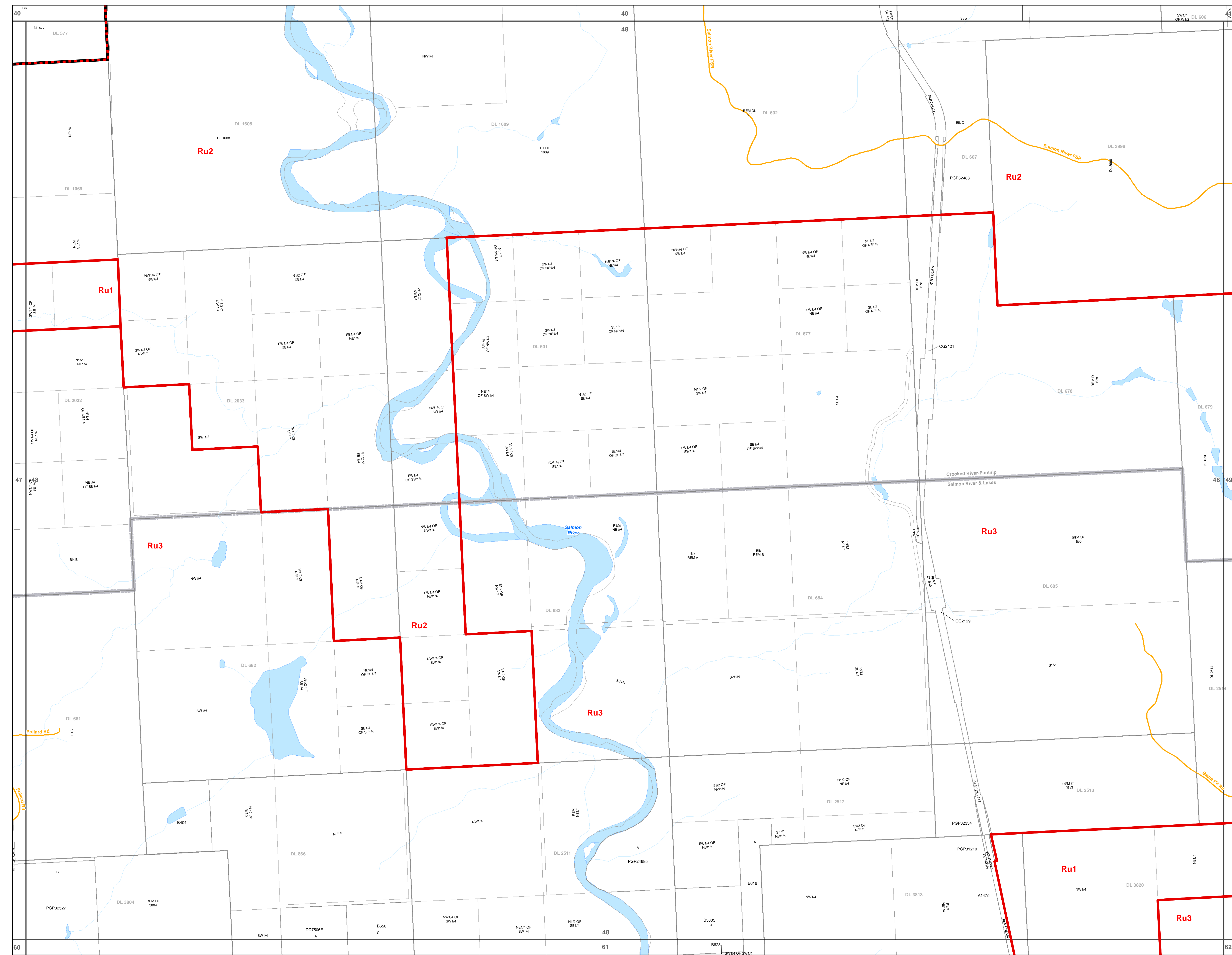


Legend

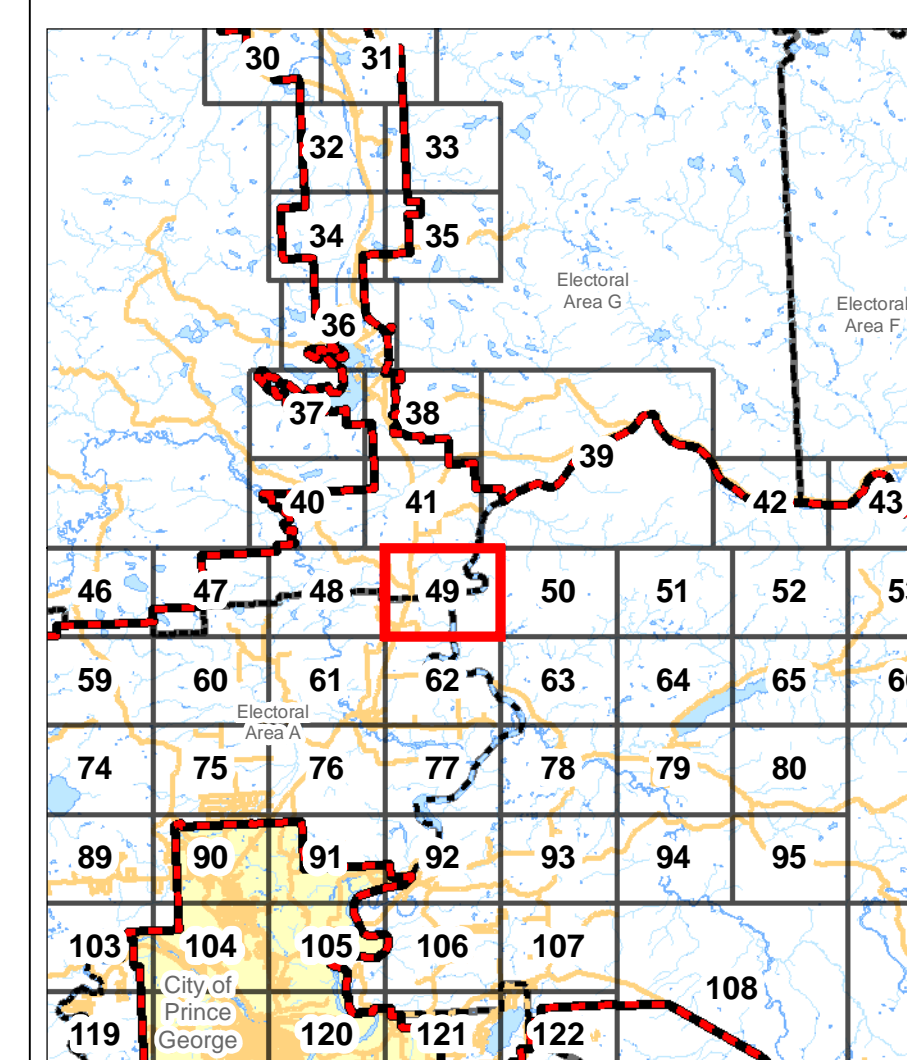
- Zoning Grid
- Zoning Boundary
- Zoning Designations
- Roads
- Parcels
- Subdivisions
- District Lots
- Rivers & Streams
- Electoral Areas
- Waterbodies
- Municipality
- Outside of Regional District




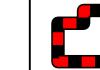




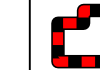



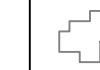

Warning: This map is a composite of data from many sources. While all reasonable efforts are made to ensure the accuracy and currency of this map, the Regional District makes no warranties regarding its suitability for a particular purpose nor for the validity of the base data from which it was compiled. Reliance on this information without verification from original records is done at the user's own risk.

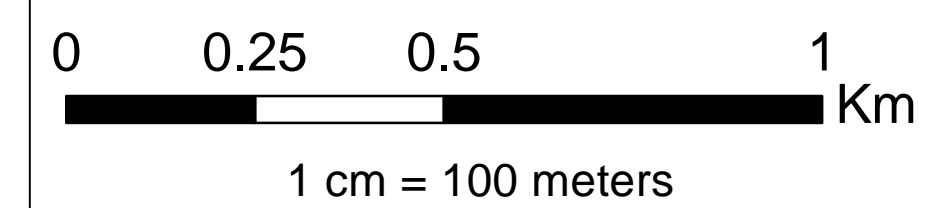



Bylaw No.	Amendment Date

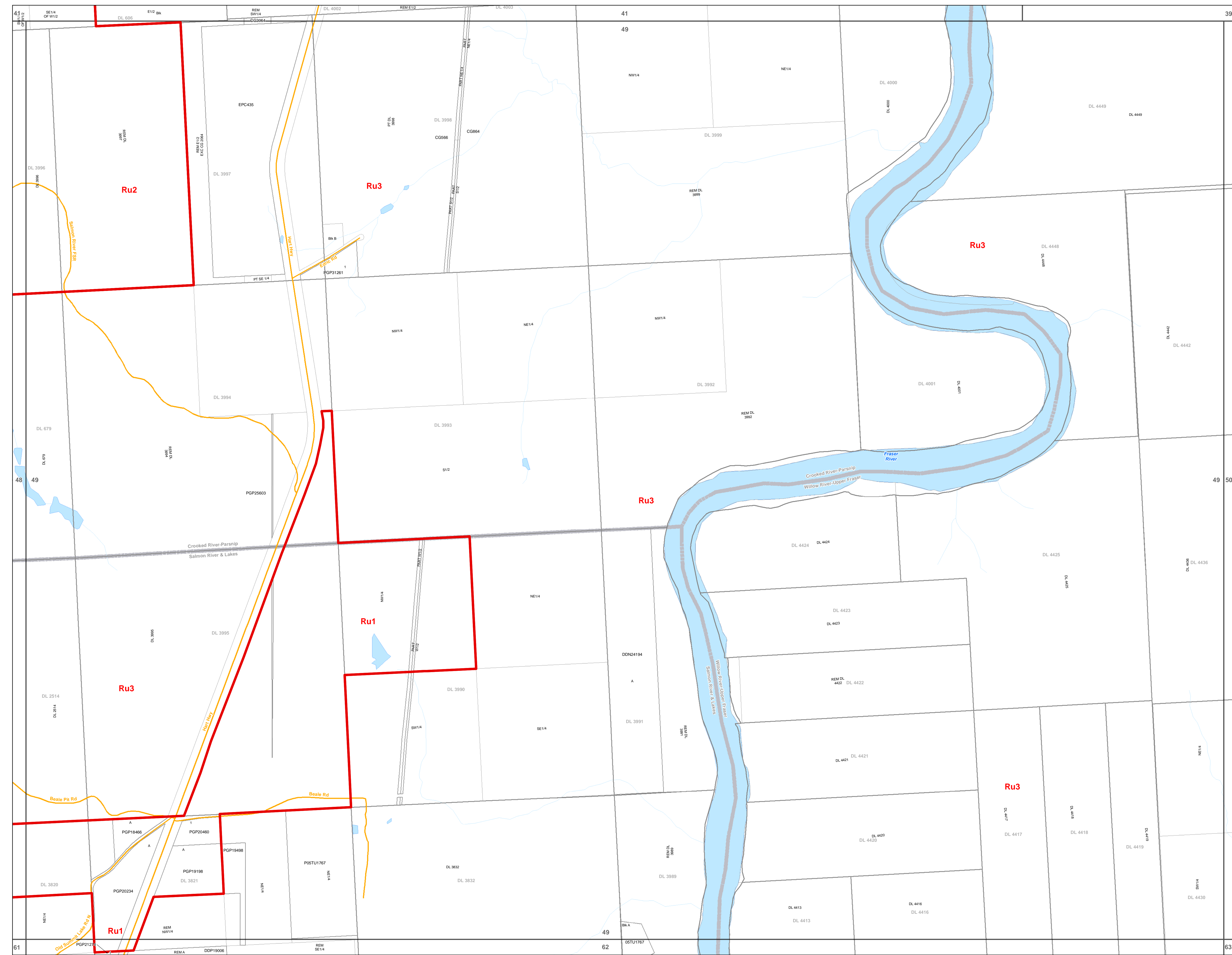


Legend

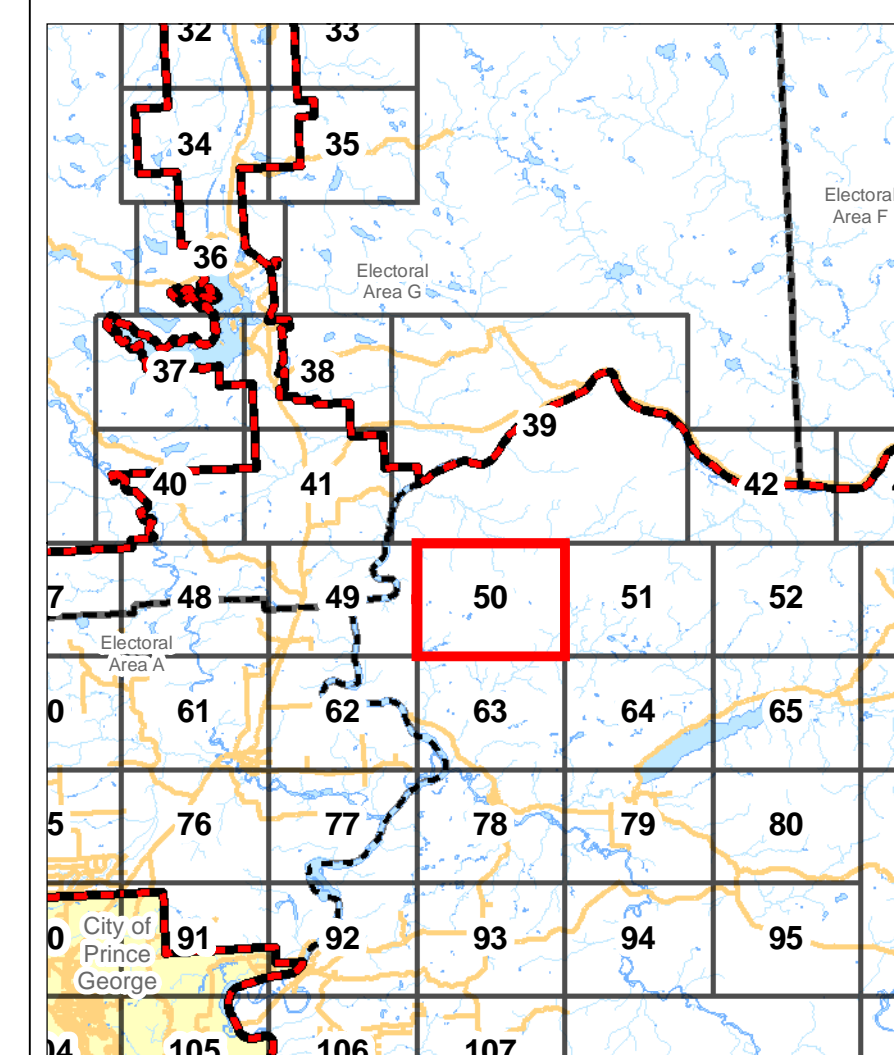
-  Zoning Grid
-  Zoning Boundary
-  Zoning Designations
-  Roads
-  Parcels
-  Subdivisions
-  District Lots
-  Rivers & Streams
-  Electoral Areas
-  Waterbodies
-  Municipality
-  Outside of Regional District




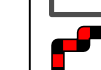
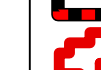









Warning: This map is a composite of data from many sources. While all reasonable efforts are made to ensure the accuracy and currency of this map, the Regional District makes no warranties regarding its suitability for a particular purpose nor for the validity of the base data from which it was compiled. Reliance on this information without verification from original records is done at the user's own risk.

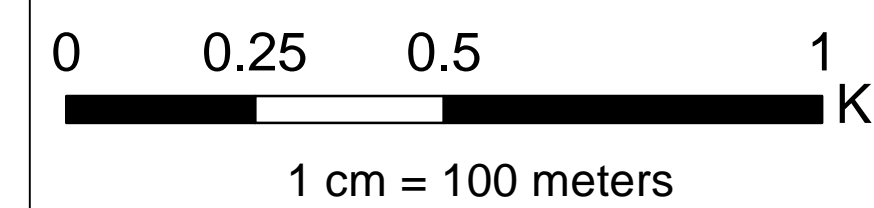



Bylaw No.	Amendment Date



Legend

-  Zoning Grid
-  Zoning Boundary
-  Zoning Designations
-  Roads
-  Parcels
-  Subdivisions
-  District Lots
-  Rivers & Streams
-  Electoral Areas
-  Waterbodies
-  Municipality
-  Outside of Regional District



Warning: This map is a composite of data from many sources. While all reasonable efforts are made to ensure the accuracy and currency of this map, the Regional District makes no warranties regarding its suitability for a particular purpose nor for the validity of the base data from which it was compiled. Reliance on this information without verification from original records is done at the user's own risk.

