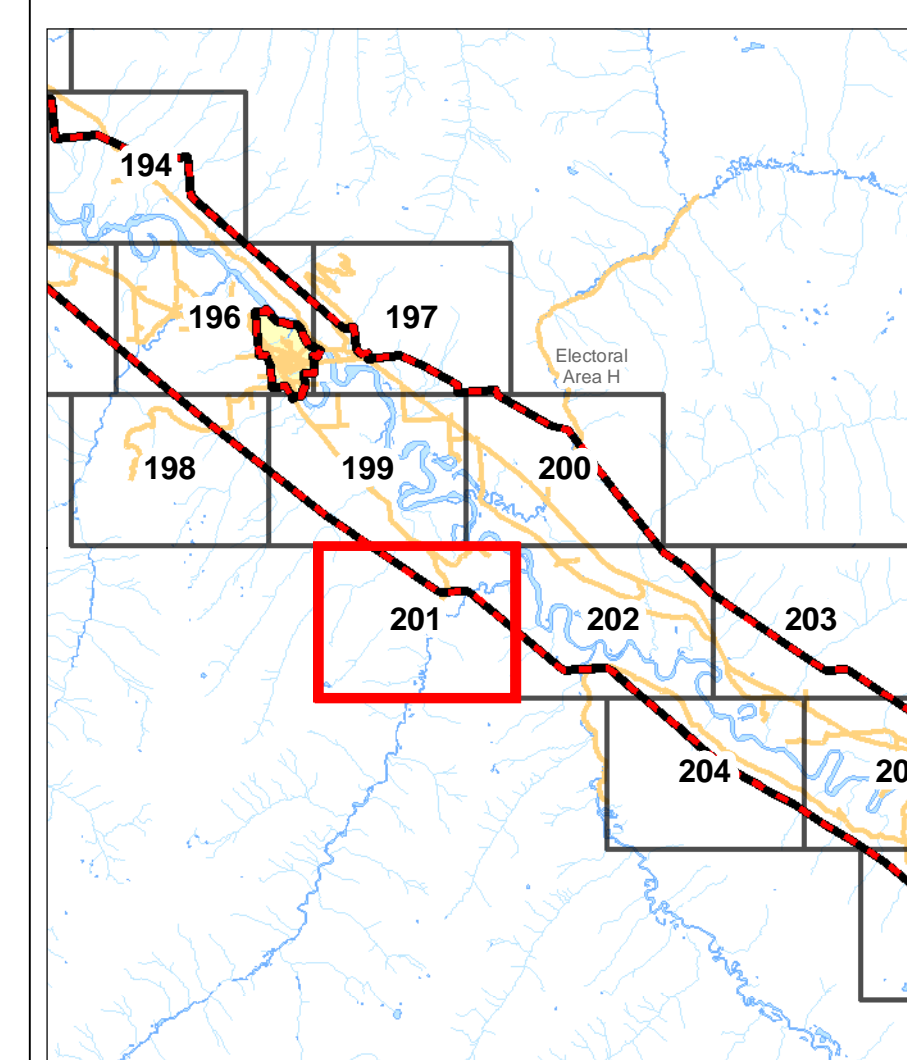
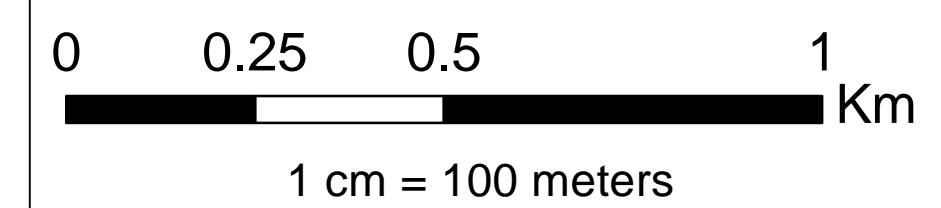



Bylaw No.	Amendment Date

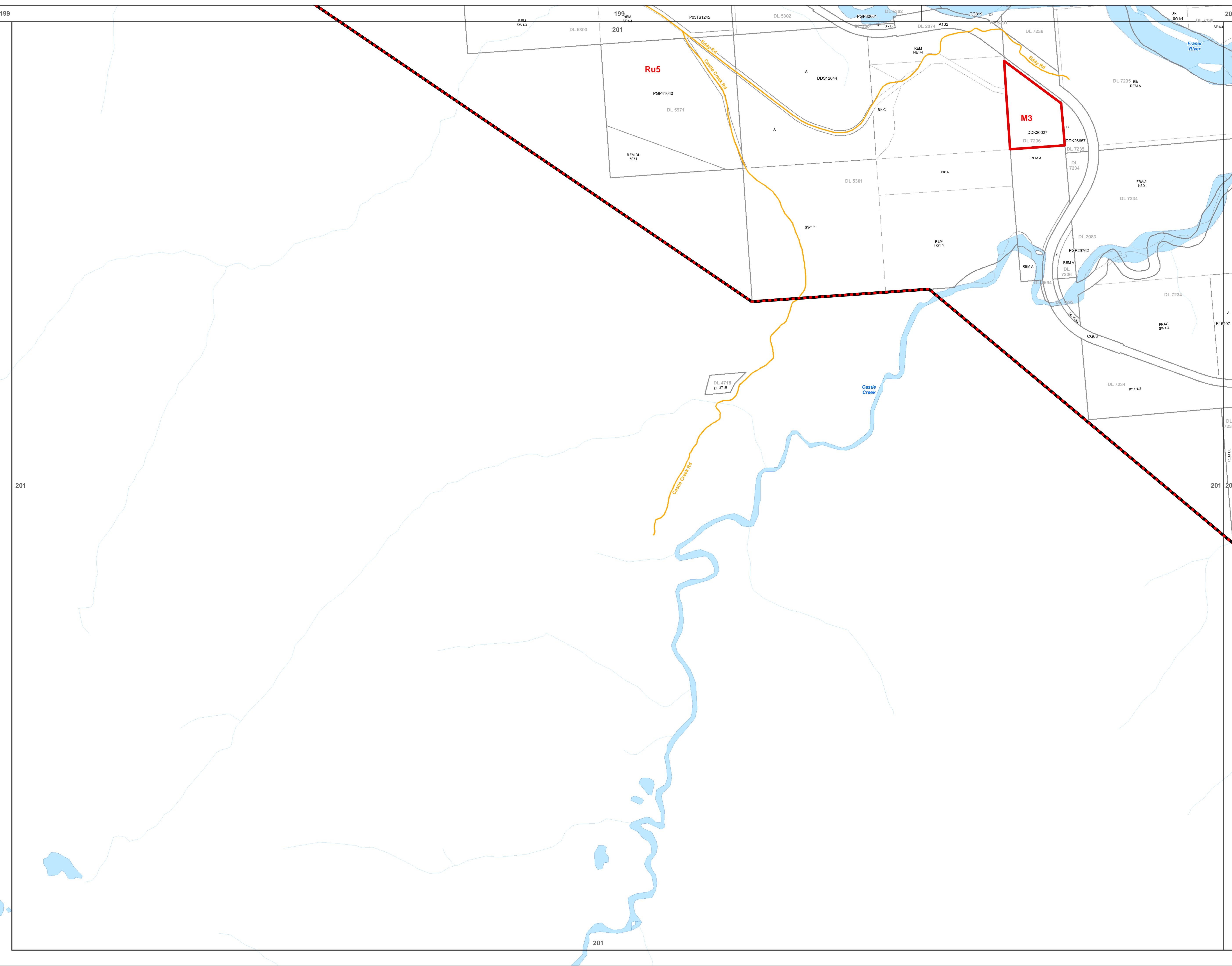


Legend

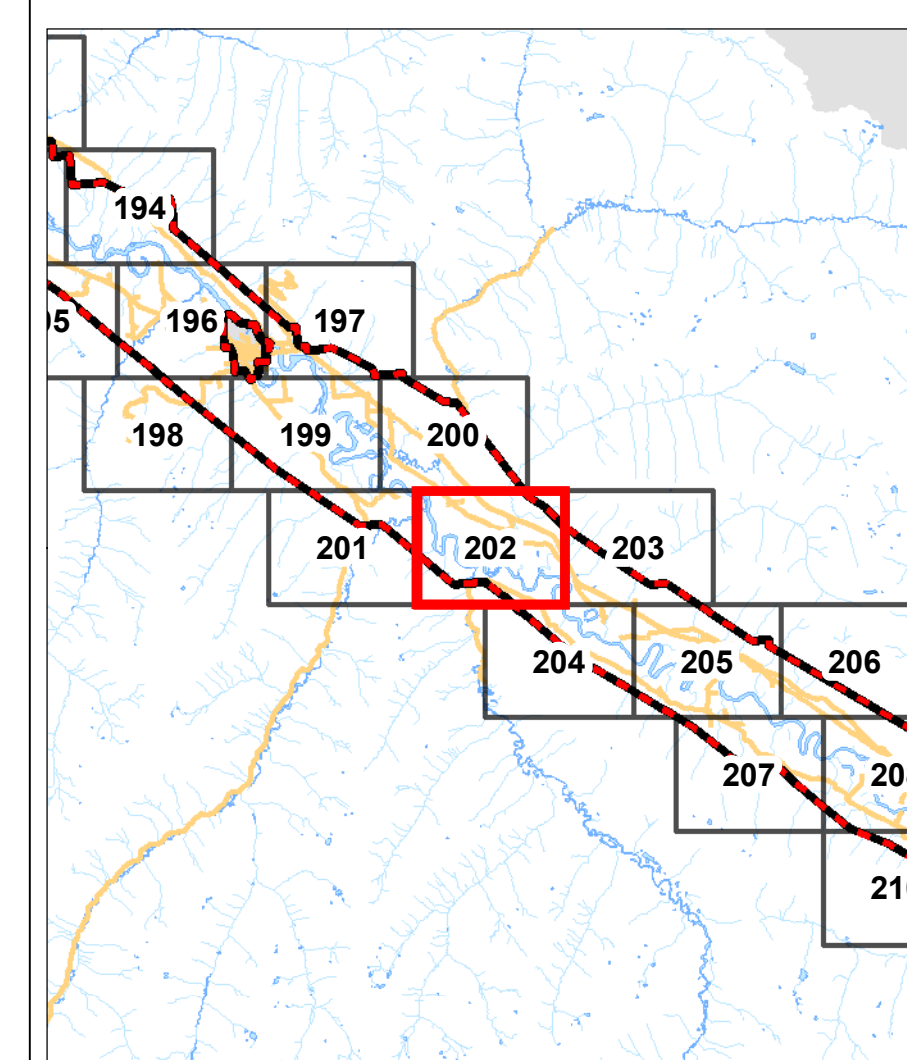
- Zoning Grid
- Zoning Boundary
- Zoning Designations
- Roads
- Parcels
- Subdivisions
- District Lots
- Rivers & Streams
- Electoral Areas
- Waterbodies
- Municipality
- Outside of Regional District



Warning: This map is a composite of data from many sources. While all reasonable efforts are made to ensure the accuracy and currency of this map, the Regional District makes no warranties regarding its suitability for a particular purpose nor for the validity of the base data from which it was compiled. Reliance on this information without verification from original records is done at the user's own risk.

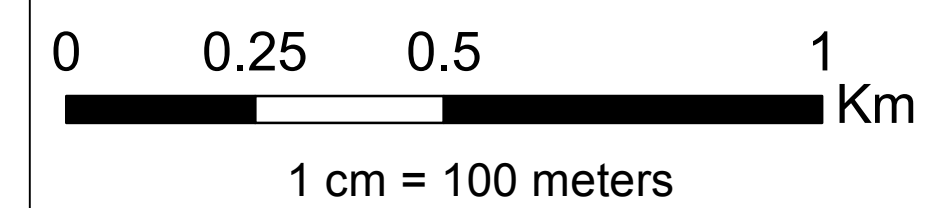



Bylaw No.	Amendment Date
3068	17/01/2019

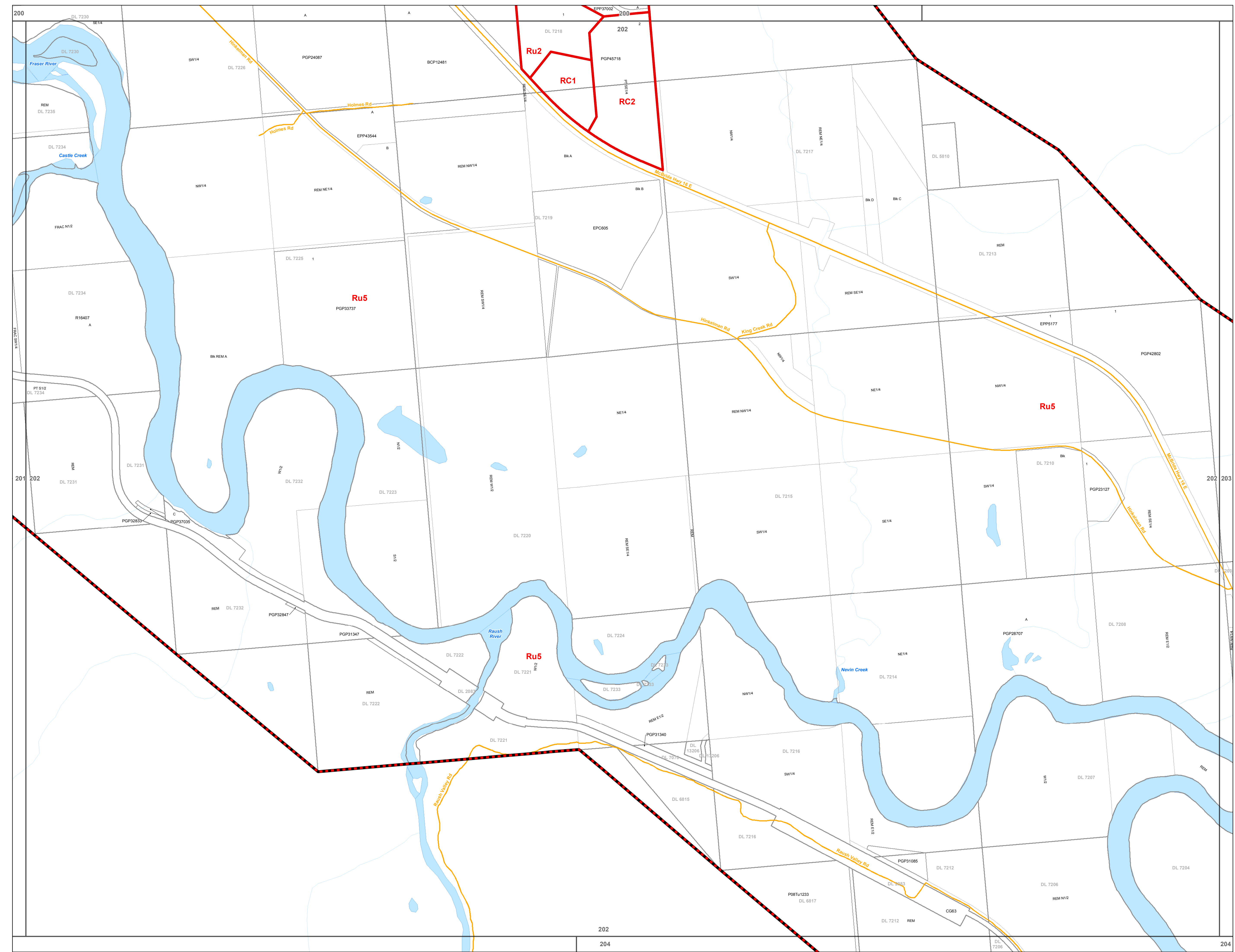


Legend

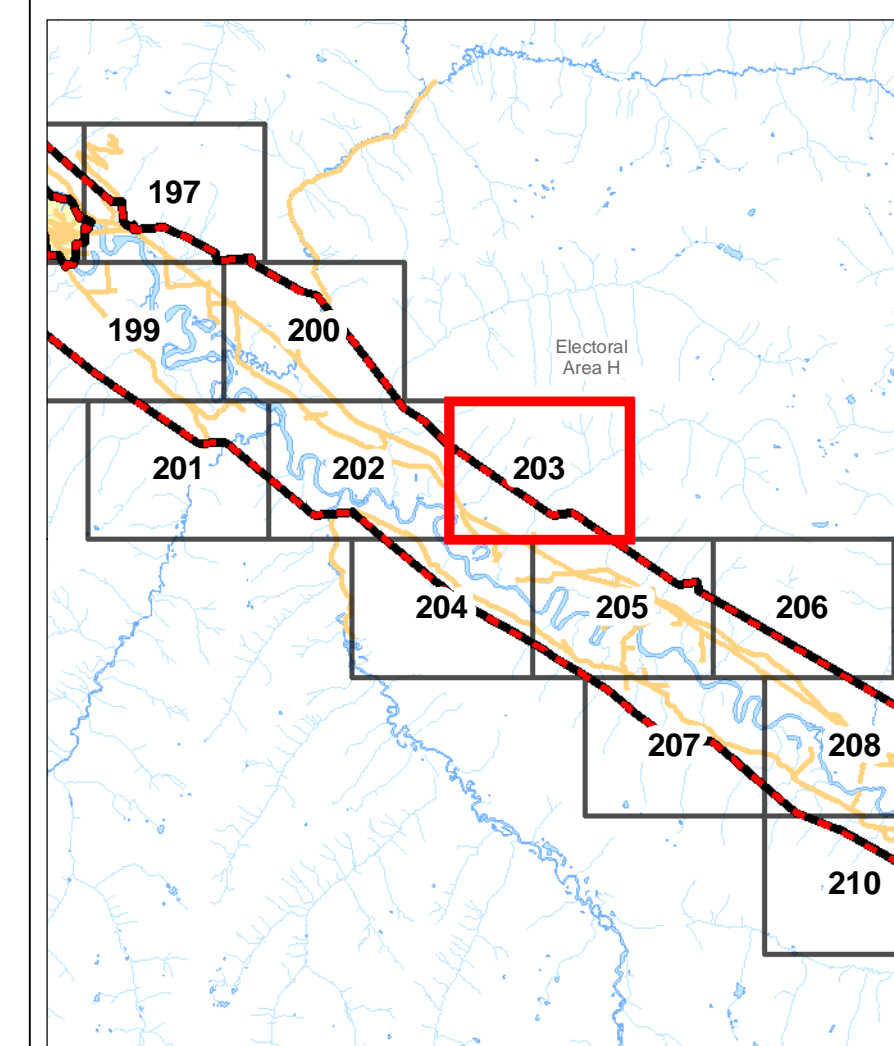
- Zoning Grid
- Zoning Boundary
- Zoning Designations
- Roads
- Parcels
- Subdivisions
- District Lots
- Rivers & Streams
- Electoral Areas
- Waterbodies
- Municipality
- Outside of Regional District








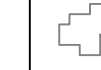






Warning: This map is a composite of data from many sources. While all reasonable efforts are made to ensure the accuracy and currency of this map, the Regional District makes no warranties regarding its suitability for a particular purpose nor for the validity of the base data from which it was compiled. Reliance on this information without verification from original records is done at the user's own risk.

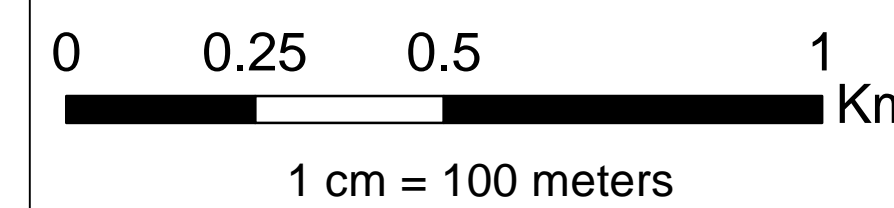



Bylaw No.	Amendment Date

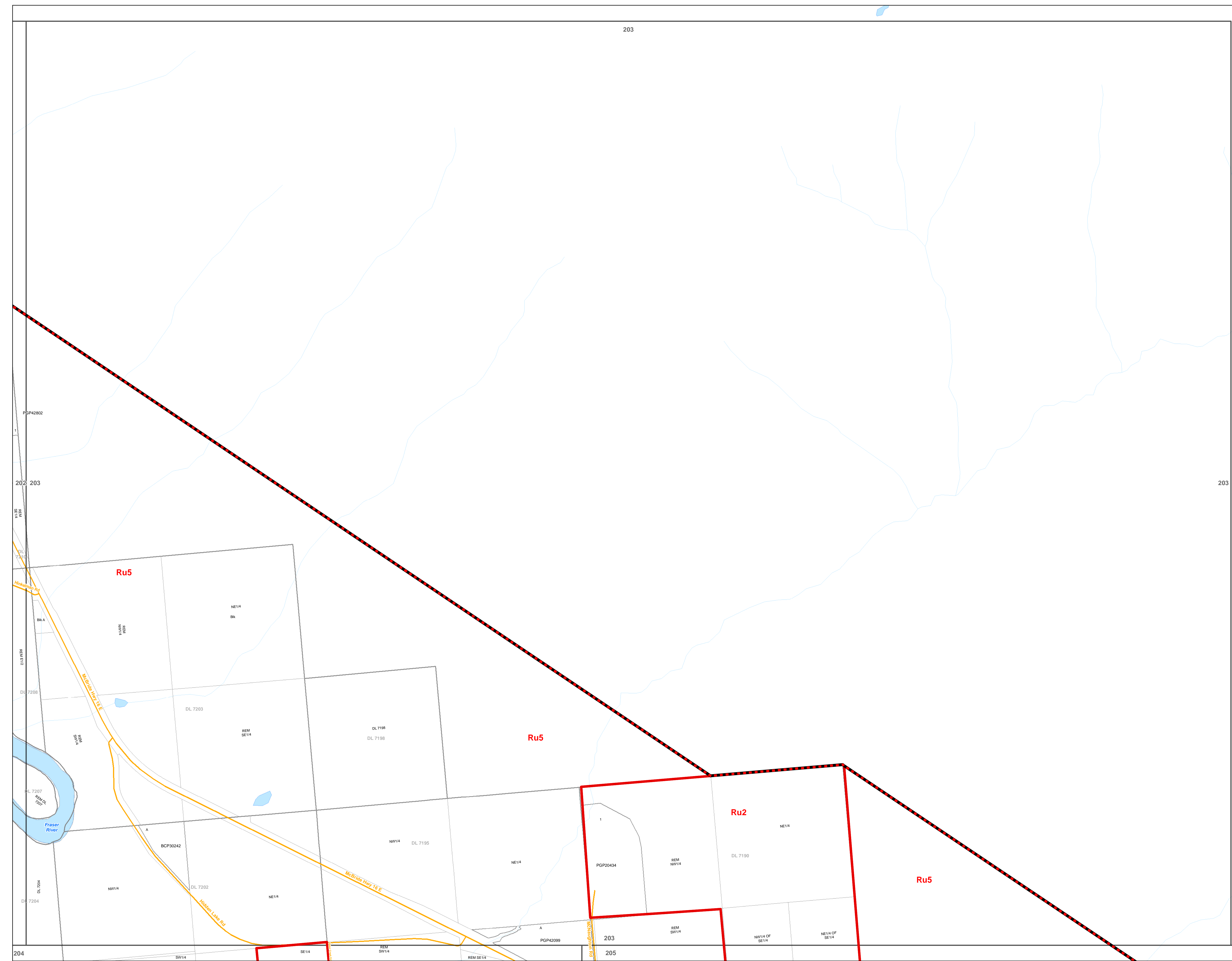


Legend

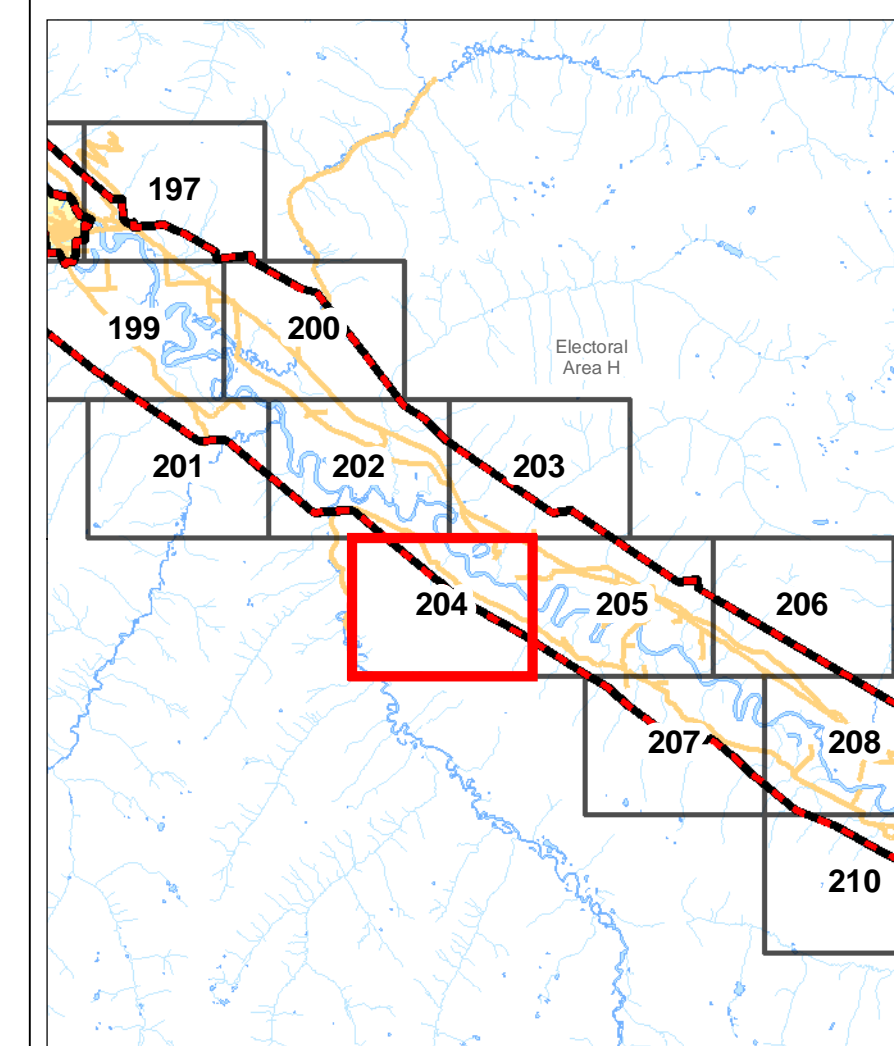
-  Zoning Grid
-  Zoning Boundary
-  Zoning Designations
-  Roads
-  Parcels
-  Subdivisions
-  District Lots
-  Rivers & Streams
-  Electoral Areas
-  Waterbodies
-  Municipality
-  Outside of Regional District



Warning: This map is a composite of data from many sources. While all reasonable efforts are made to ensure the accuracy and currency of this map, the Regional District makes no warranties regarding its suitability for a particular purpose nor for the validity of the base data from which it was compiled. Reliance on this information without verification from original records is done at the user's own risk.

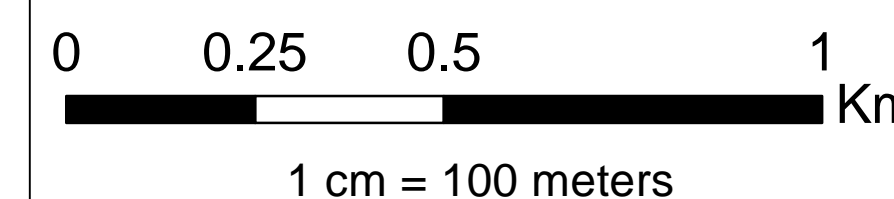



Bylaw No.	Amendment Date

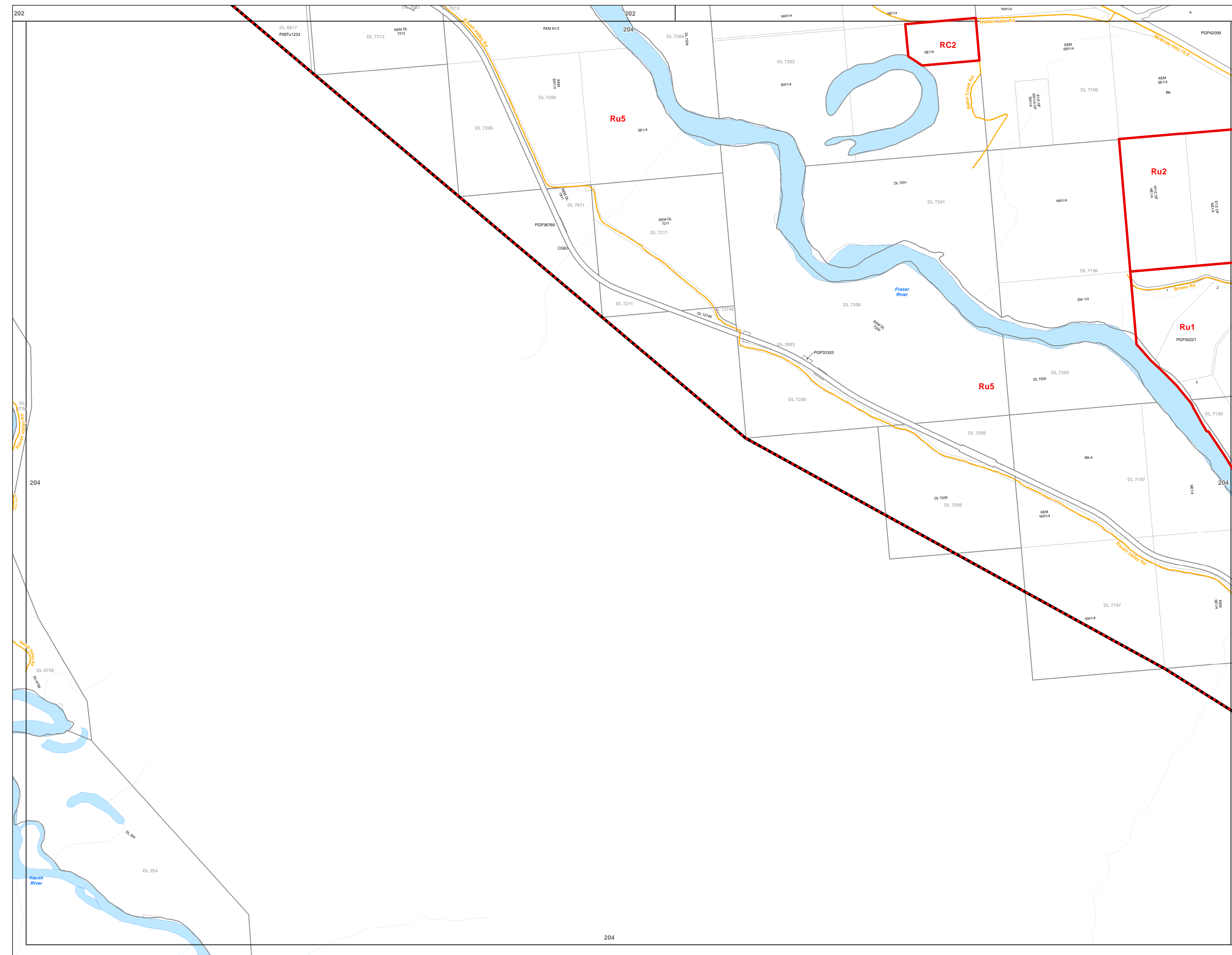


Legend

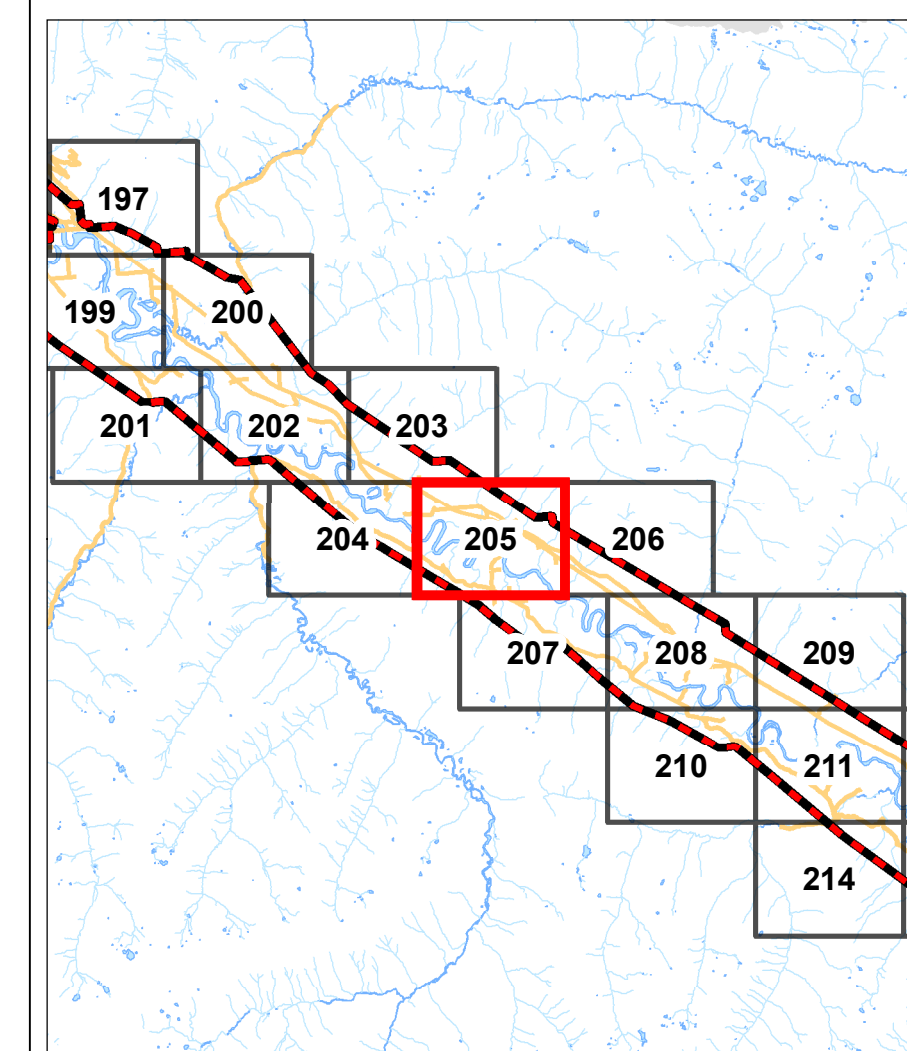
- Zoning Grid
- Zoning Boundary
- Zoning Designations
- Roads
- Parcels
- Subdivisions
- District Lots
- Rivers & Streams
- Electoral Areas
- Waterbodies
- Municipality
- Outside of Regional District



Warning: This map is a composite of data from many sources. While all reasonable efforts are made to ensure the accuracy and currency of this map, the Regional District makes no warranties regarding its suitability for a particular purpose nor for the validity of the base data from which it was compiled. Reliance on this information without verification from original records is done at the user's own risk.

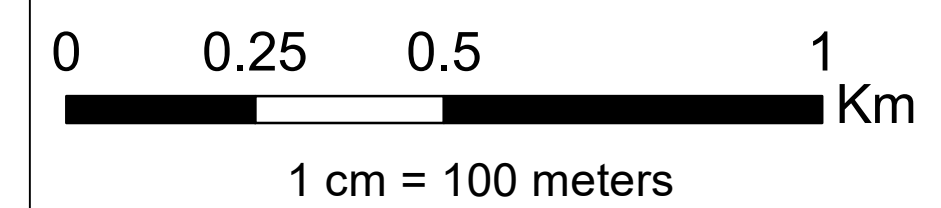



Bylaw No.	Amendment Date
3224	2022-03-17

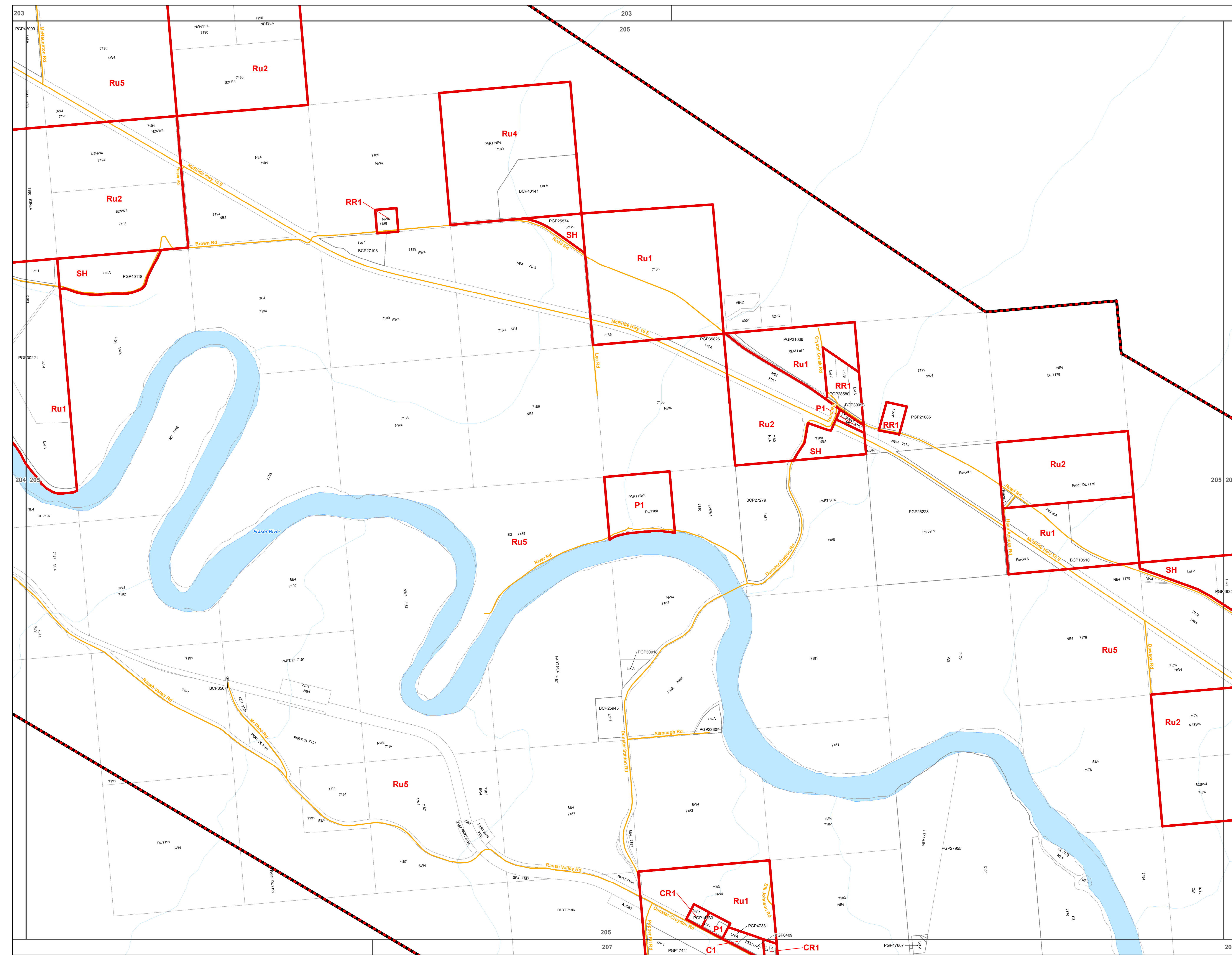


Legend

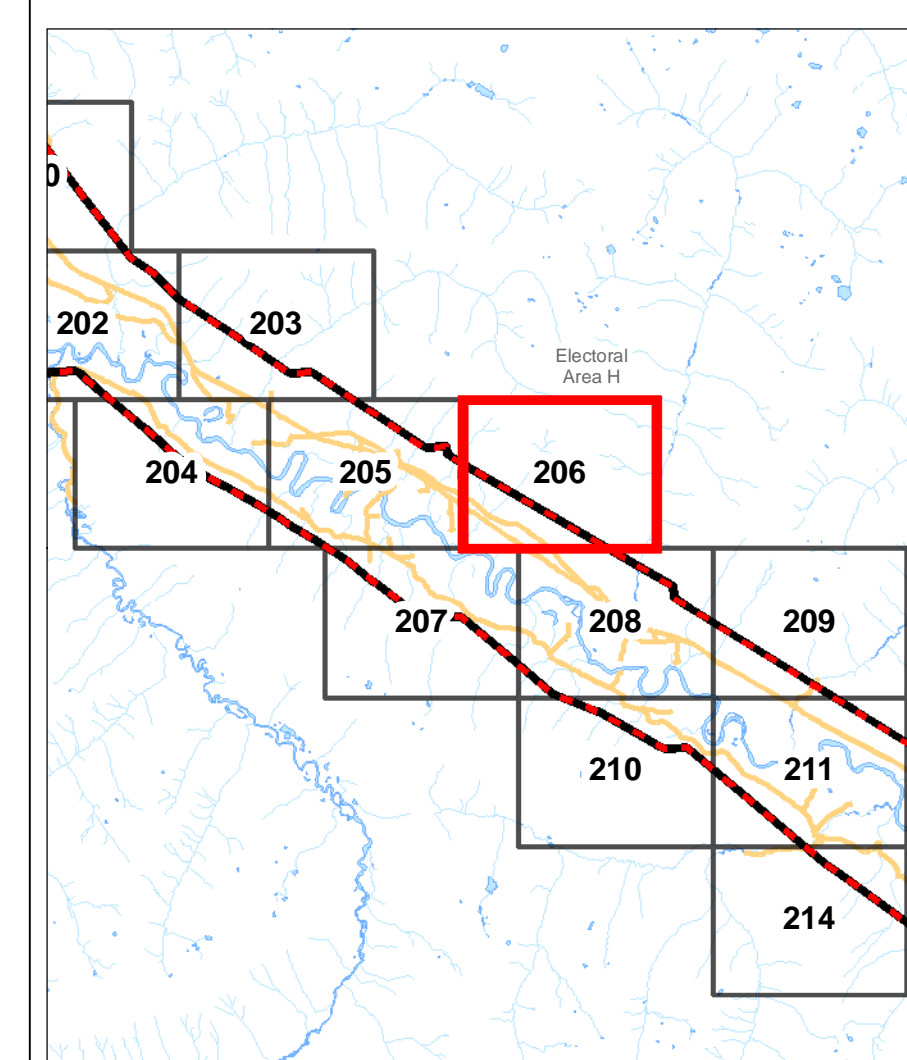
- Zoning Grid
- Zoning Boundary
- Zoning Designations
- Roads
- Parcels
- Subdivisions
- District Lots
- Rivers & Streams
- Electoral Areas
- Waterbodies
- Municipality
- Outside of Regional District



Warning: This map is a composite of data from many sources. While all reasonable efforts are made to ensure the accuracy and currency of this map, the Regional District makes no warranties regarding its suitability for a particular purpose nor for the validity of the base data from which it was compiled. Reliance on this information without verification from original records is done at the user's own risk.

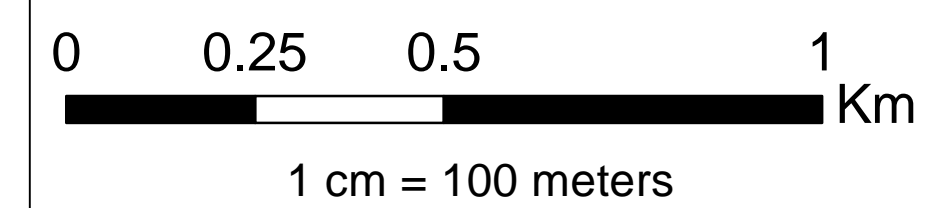



Bylaw No.	Amendment Date

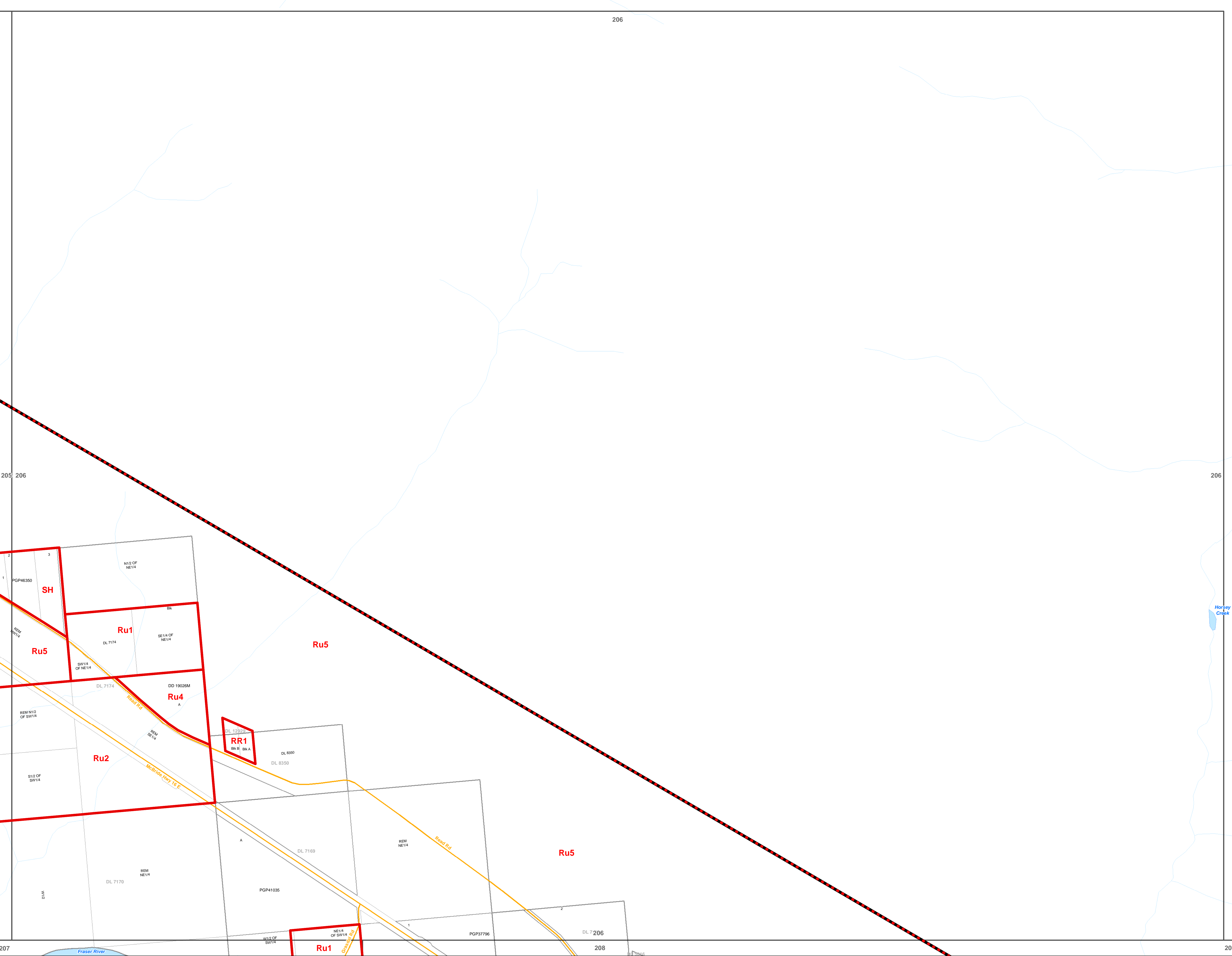


Legend

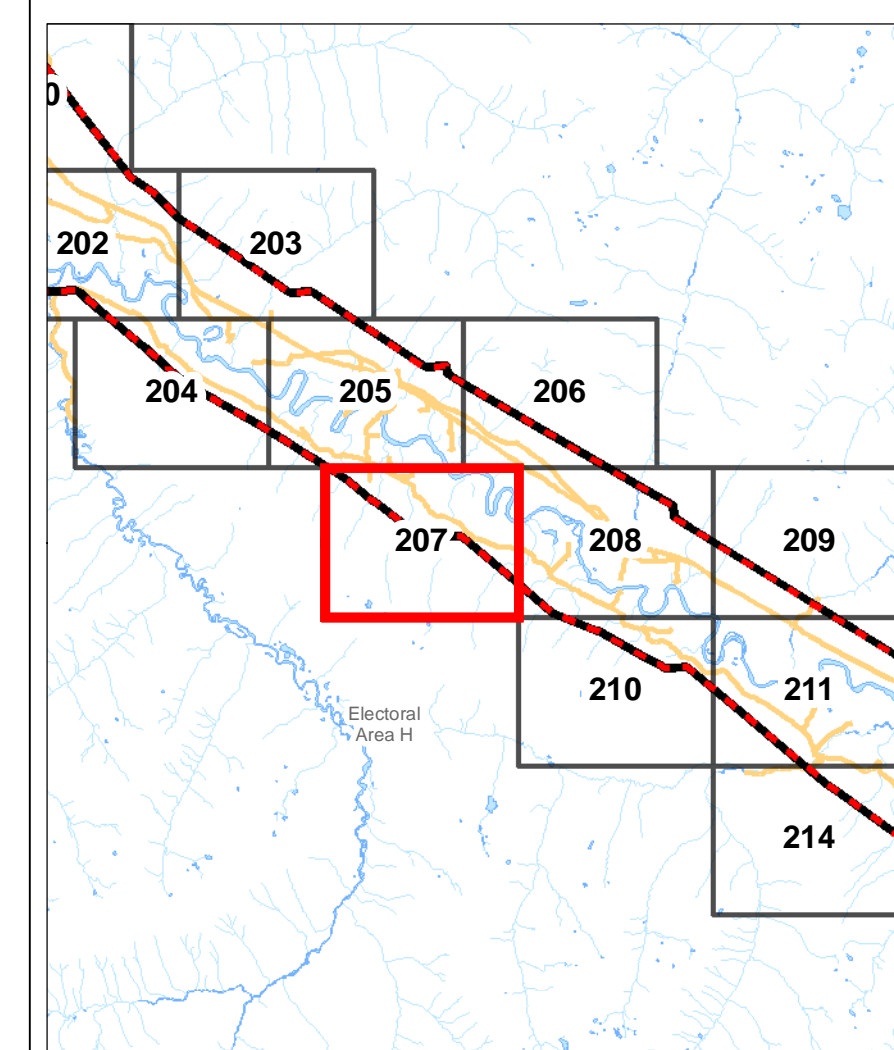
- Zoning Grid
- Zoning Boundary
- Zoning Designations
- Roads
- Parcels
- Subdivisions
- District Lots
- Rivers & Streams
- Electoral Areas
- Waterbodies
- Municipality
- Outside of Regional District



Warning: This map is a composite of data from many sources. While all reasonable efforts are made to ensure the accuracy and currency of this map, the Regional District makes no warranties regarding its suitability for a particular purpose nor for the validity of the base data from which it was compiled. Reliance on this information without verification from original records is done at the user's own risk.

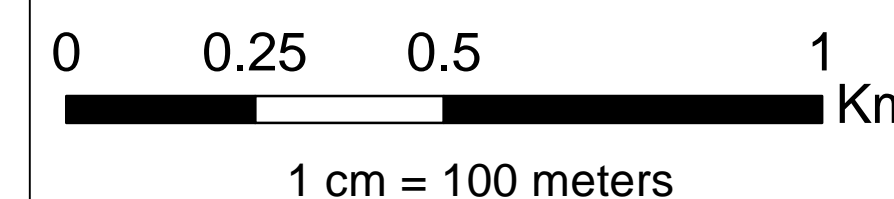



Bylaw No.	Amendment Date

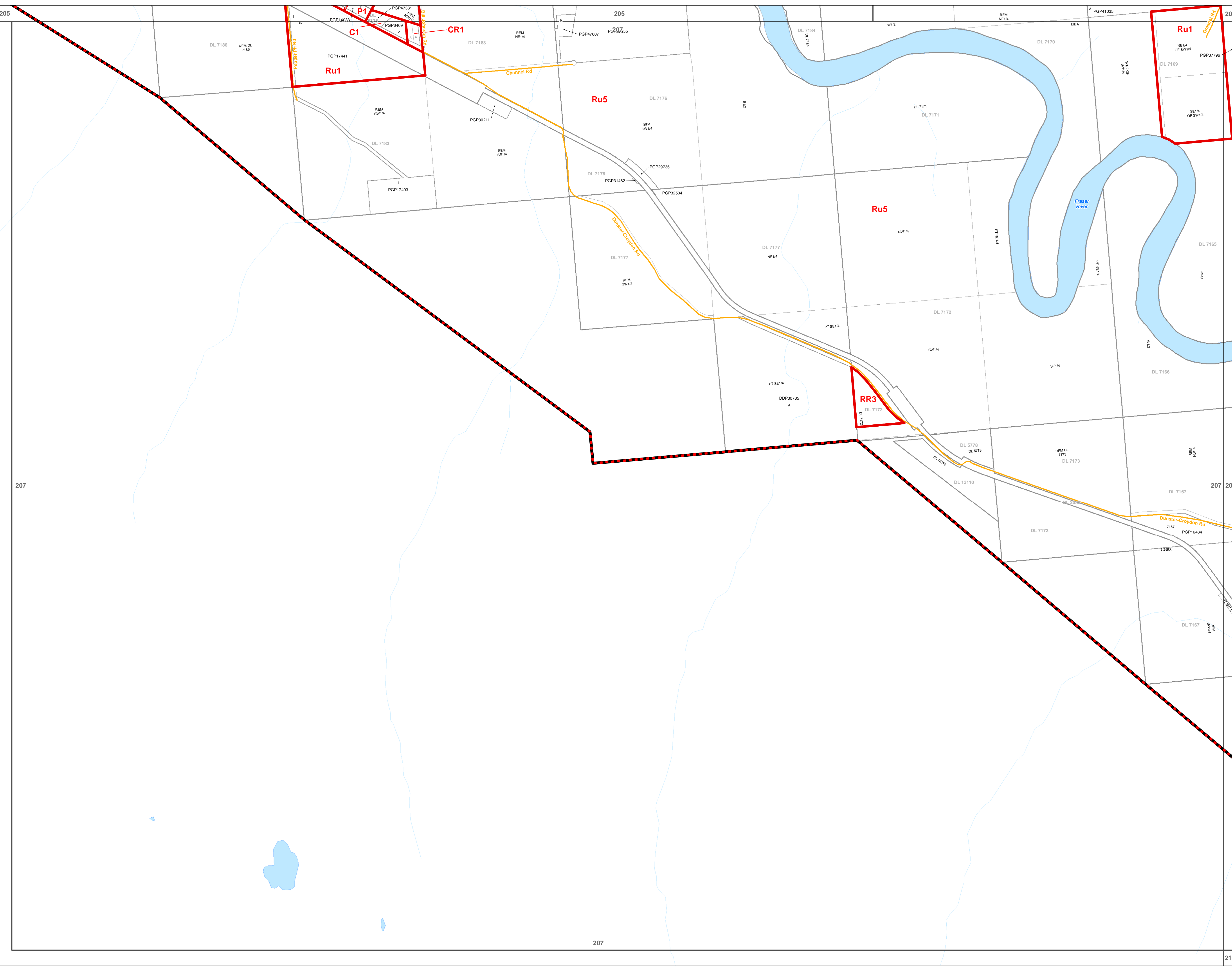


Legend

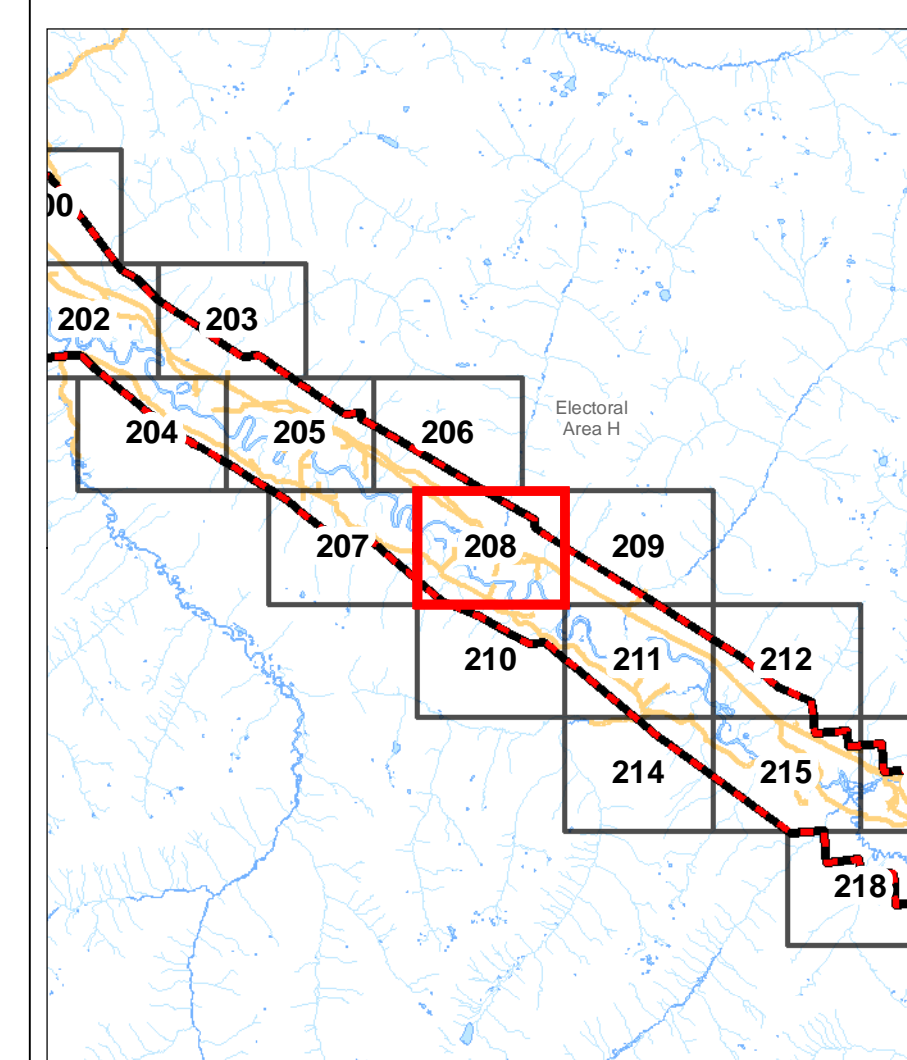
- Zoning Grid
- Zoning Boundary
- Zoning Designations
- Roads
- Parcels
- Subdivisions
- District Lots
- Rivers & Streams
- Electoral Areas
- Waterbodies
- Municipality
- Outside of Regional District



Warning: This map is a composite of data from many sources. While all reasonable efforts are made to ensure the accuracy and currency of this map, the Regional District makes no warranties regarding its suitability for a particular purpose nor for the validity of the base data from which it was compiled. Reliance on this information without verification from original records is done at the user's own risk.

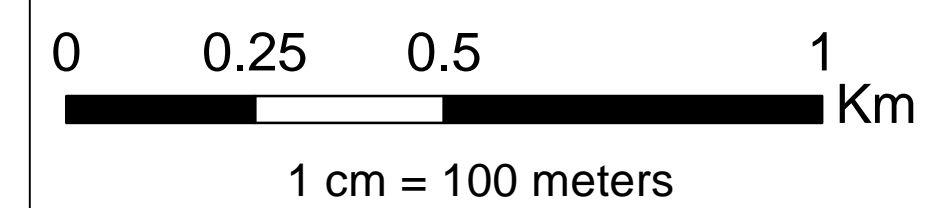



Bylaw No.	Amendment Date

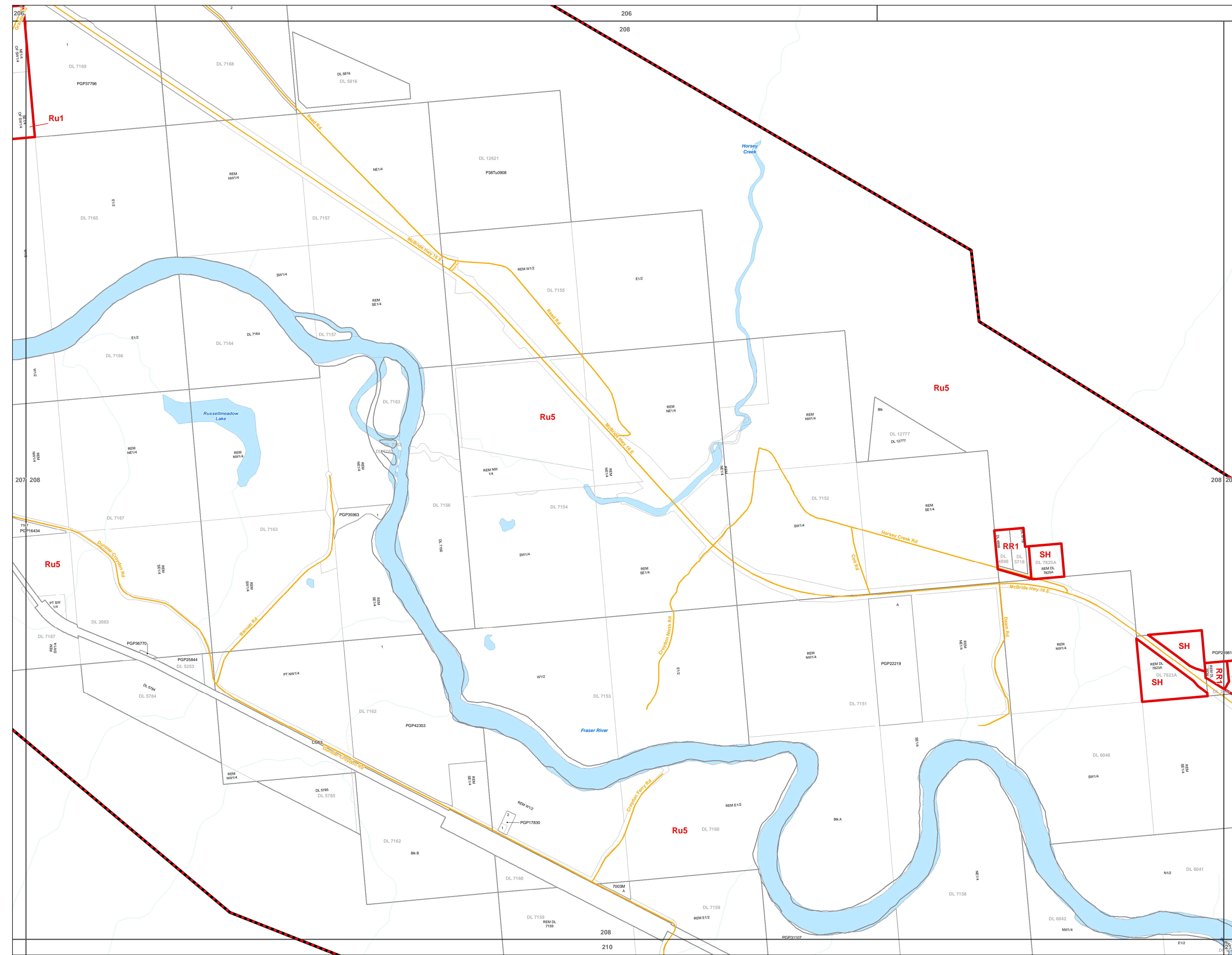


Legend

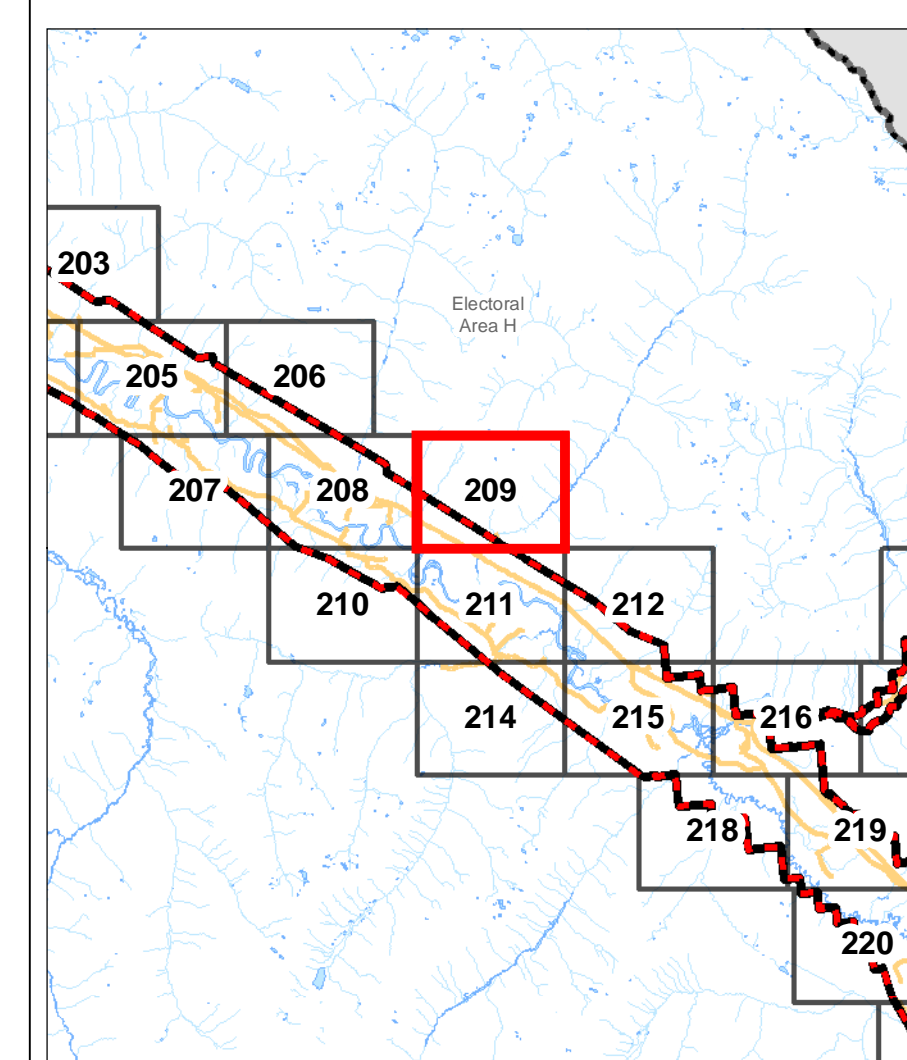
- Zoning Grid
- Zoning Boundary
- Zoning Designations
- Roads
- Parcels
- Subdivisions
- District Lots
- Rivers & Streams
- Electoral Areas
- Waterbodies
- Municipality
- Outside of Regional District



Warning: This map is a composite of data from many sources. While all reasonable efforts are made to ensure the accuracy and currency of this map, the Regional District makes no warranties regarding its suitability for a particular purpose nor for the validity of the base data from which it was compiled. Reliance on this information without verification from original records is done at the user's own risk.

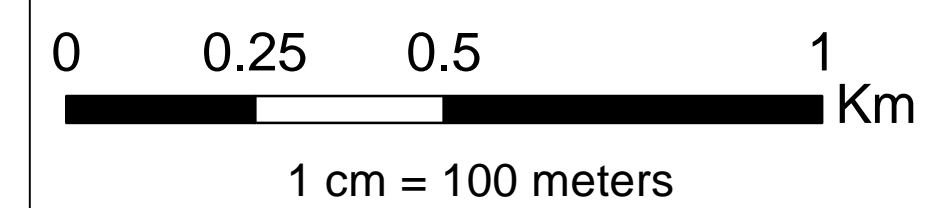



Bylaw No.	Amendment Date

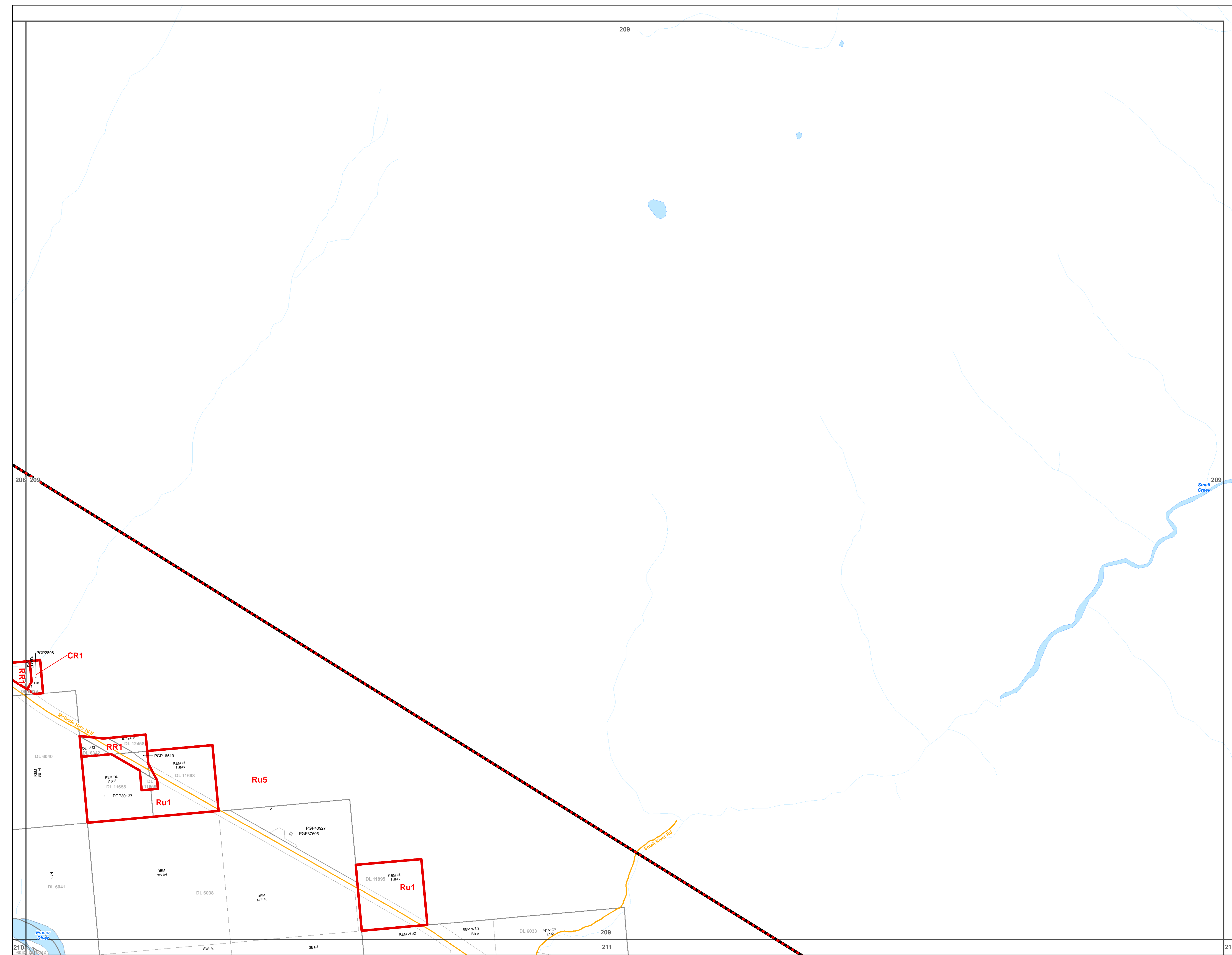


Legend

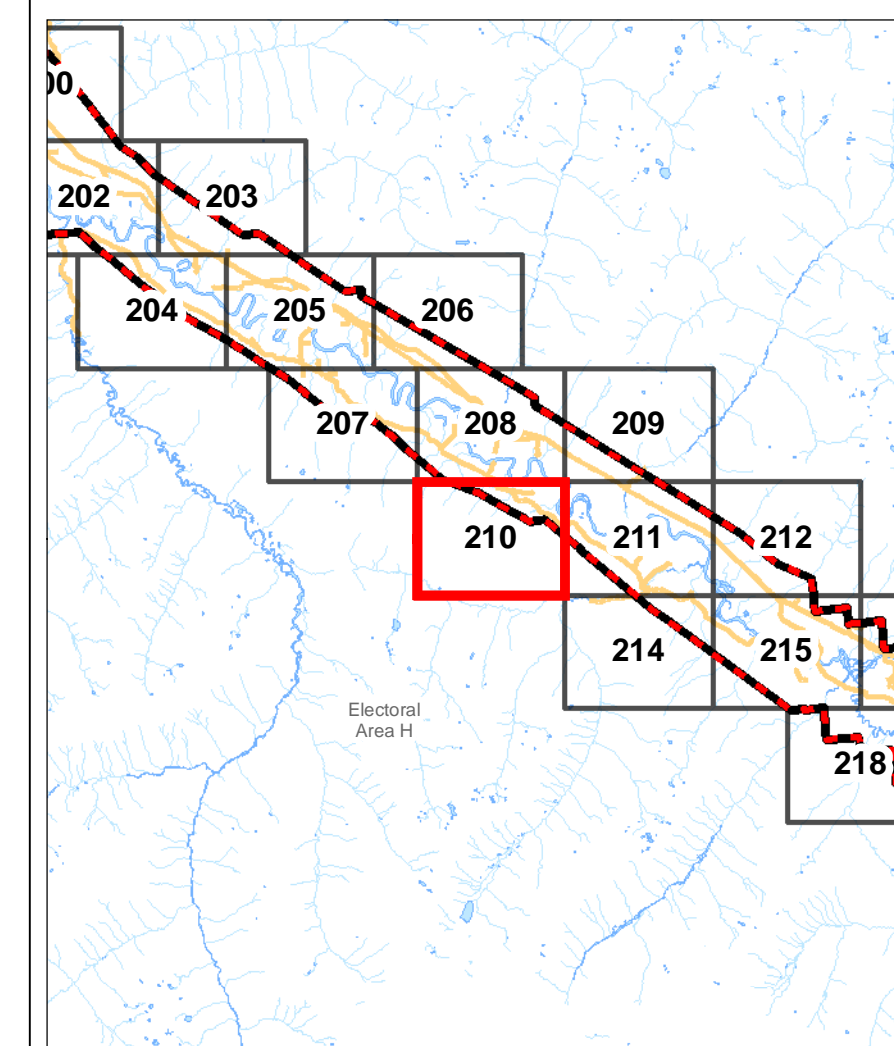
- Zoning Grid
- Zoning Boundary
- Zoning Designations
- Roads
- Parcels
- Subdivisions
- District Lots
- Rivers & Streams
- Electoral Areas
- Waterbodies
- Municipality
- Outside of Regional District




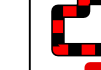










Warning: This map is a composite of data from many sources. While all reasonable efforts are made to ensure the accuracy and currency of this map, the Regional District makes no warranties regarding its suitability for a particular purpose nor for the validity of the base data from which it was compiled. Reliance on this information without verification from original records is done at the user's own risk.

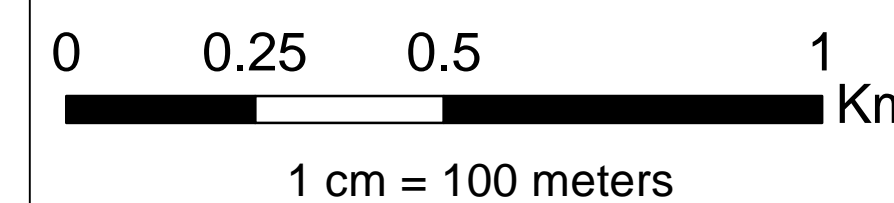



Bylaw No.	Amendment Date

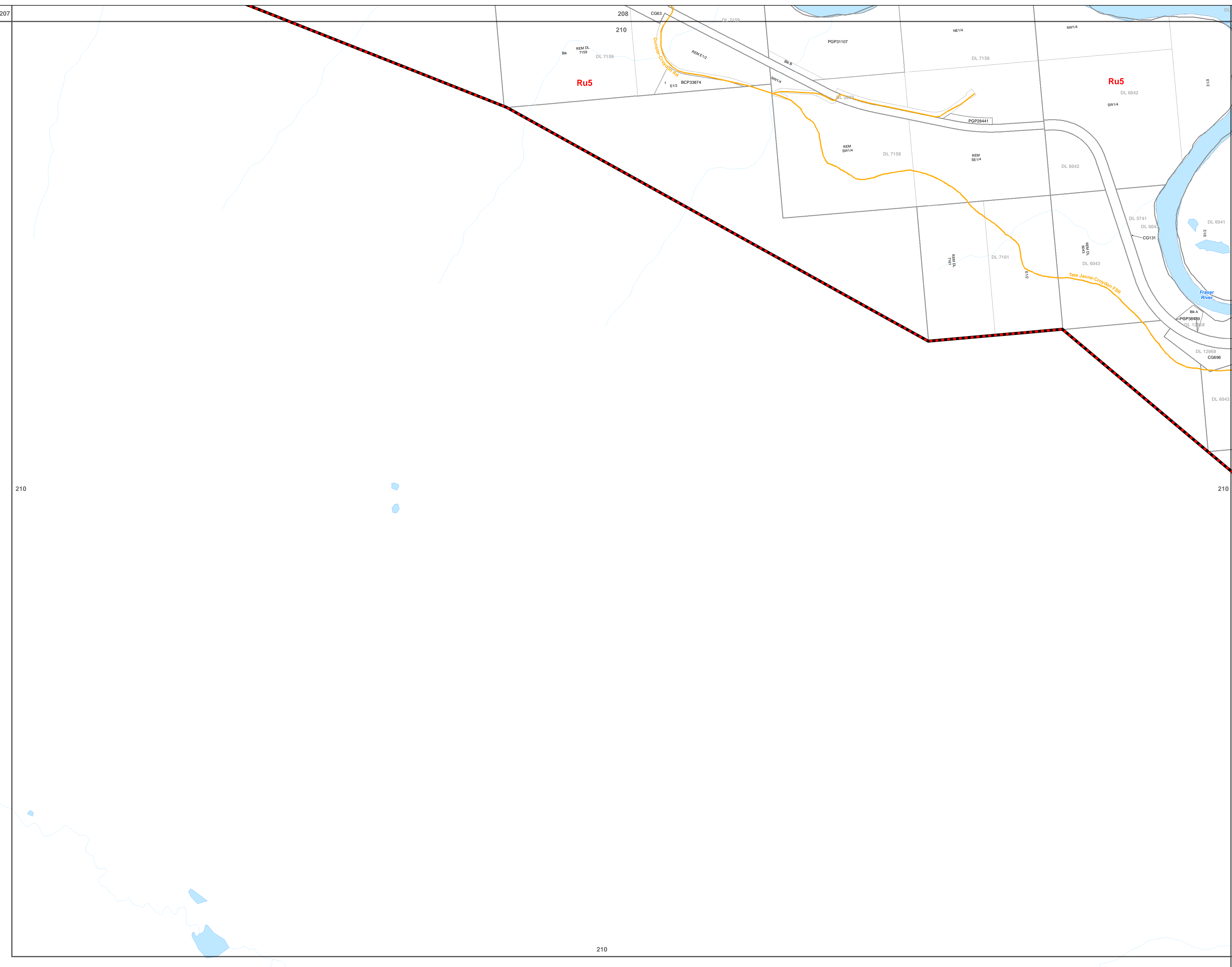


Legend

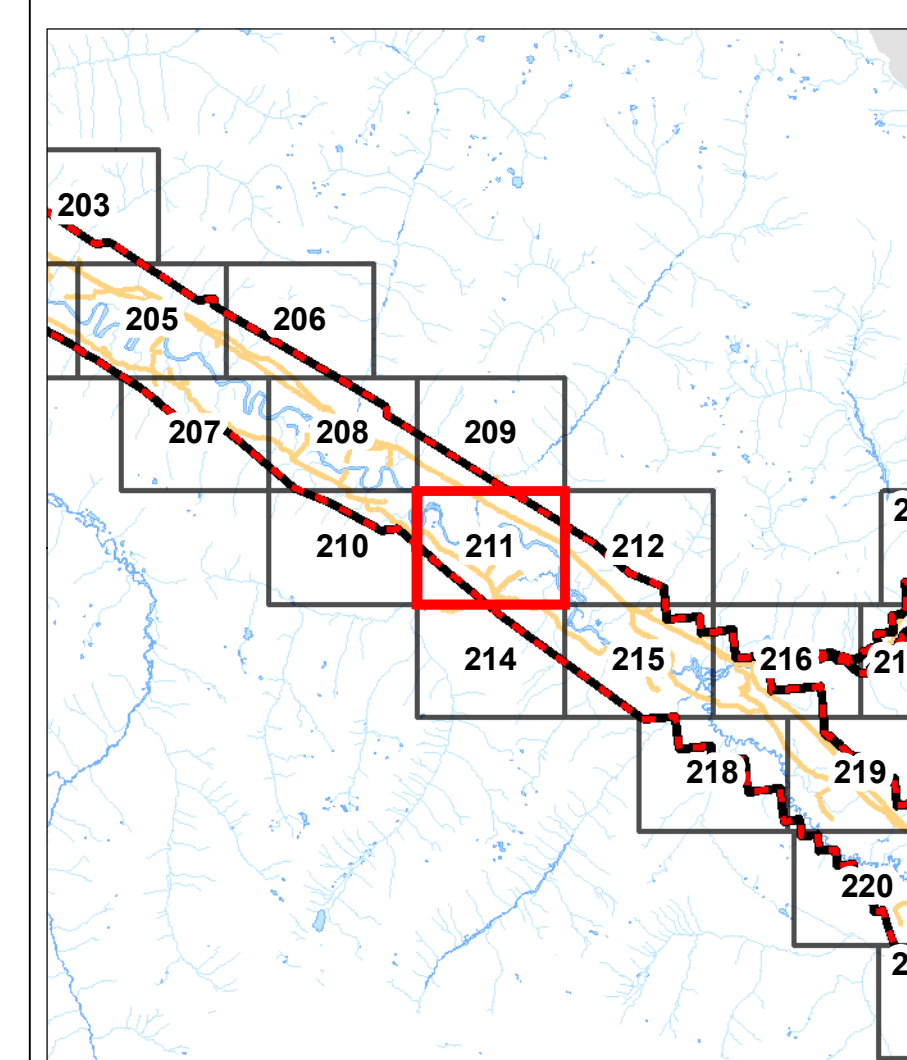
-  Zoning Grid
-  Zoning Boundary
-  Zoning Designations
-  Roads
-  Parcels
-  Subdivisions
-  District Lots
-  Rivers & Streams
-  Electoral Areas
-  Waterbodies
-  Municipality
-  Outside of Regional District




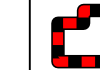



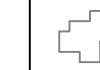






Warning: This map is a composite of data from many sources. While all reasonable efforts are made to ensure the accuracy and currency of this map, the Regional District makes no warranties regarding its suitability for a particular purpose nor for the validity of the base data from which it was compiled. Reliance on this information without verification from original records is done at the user's own risk.

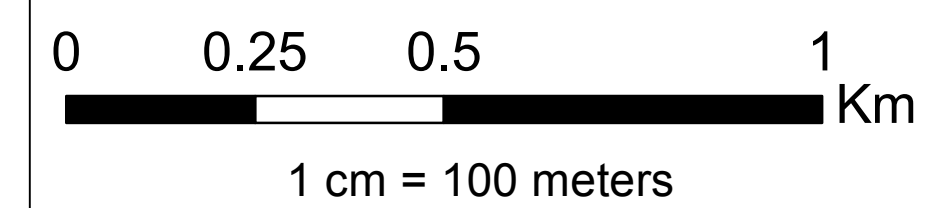



Bylaw No.	Amendment Date
3055	15/03/2018

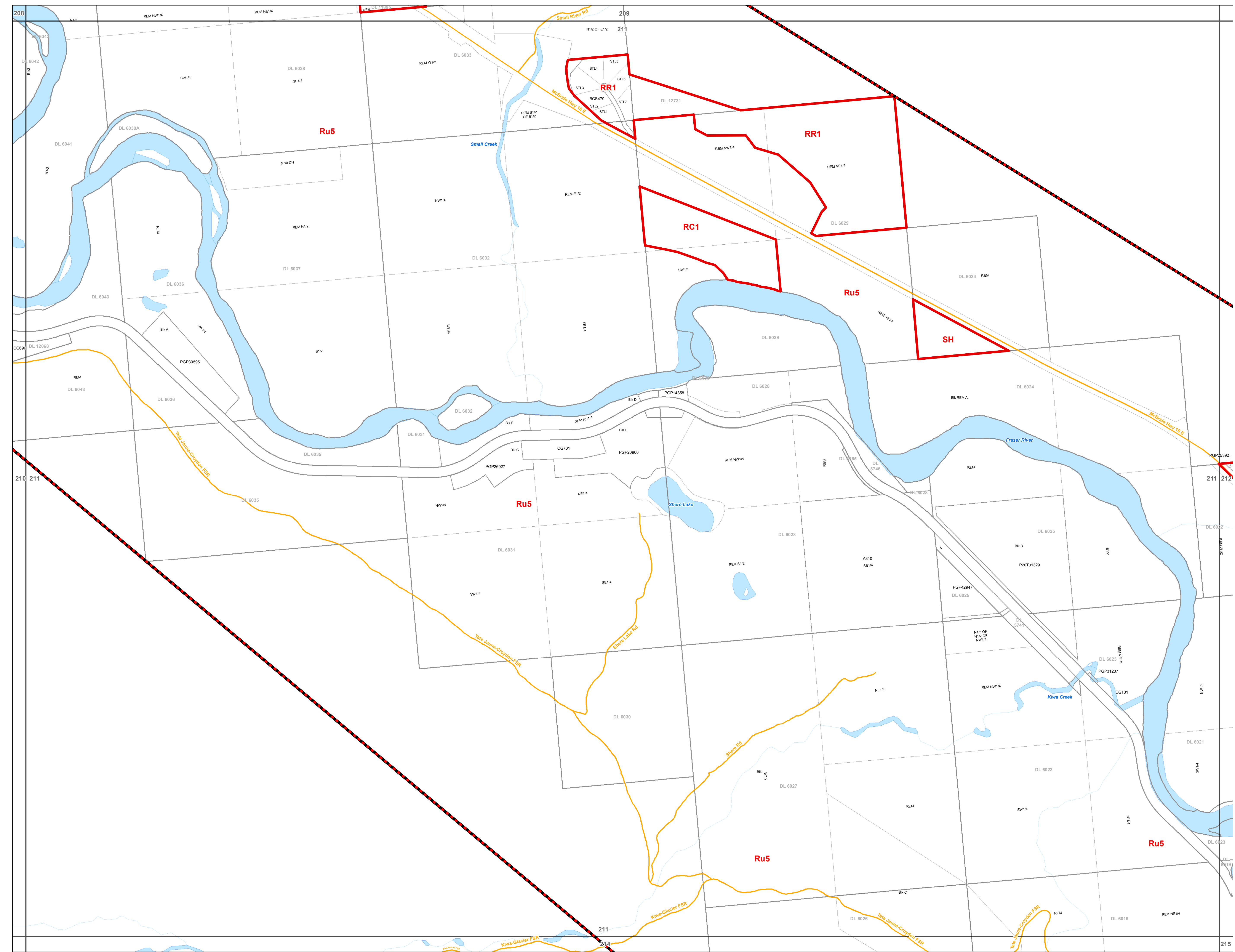


Legend

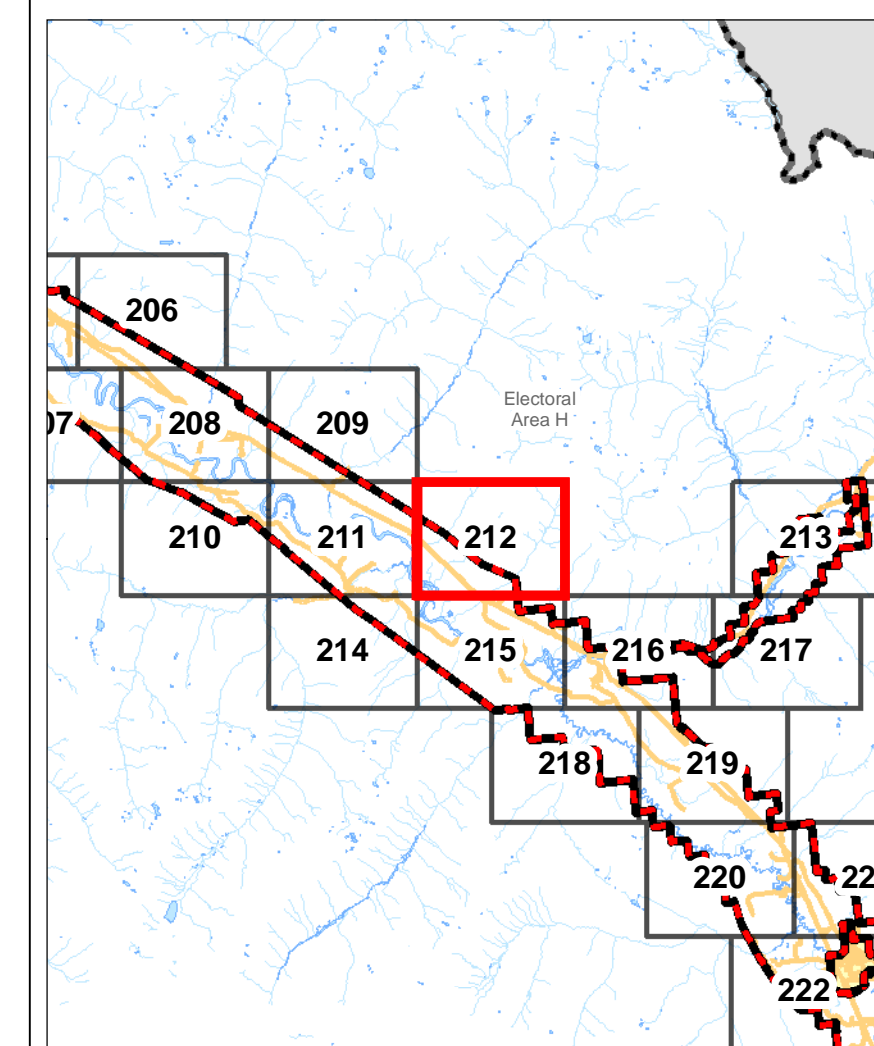
-  Zoning Grid
-  Zoning Boundary
-  Zoning Designations
-  Roads
-  Parcels
-  Subdivisions
-  District Lots
-  Rivers & Streams
-  Electoral Areas
-  Waterbodies
-  Municipality
-  Outside of Regional District



Warning: This map is a composite of data from many sources. While all reasonable efforts are made to ensure the accuracy and currency of this map, the Regional District makes no warranties regarding its suitability for a particular purpose nor for the validity of the base data from which it was compiled. Reliance on this information without verification from original records is done at the user's own risk.

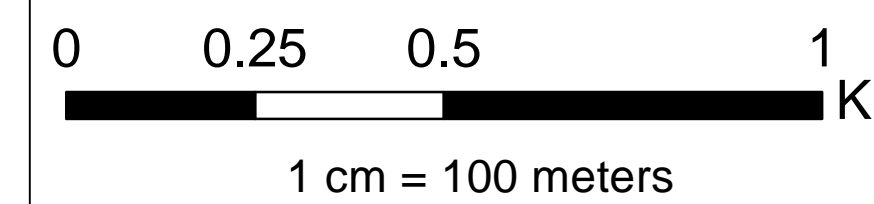



Bylaw No.	Amendment Date

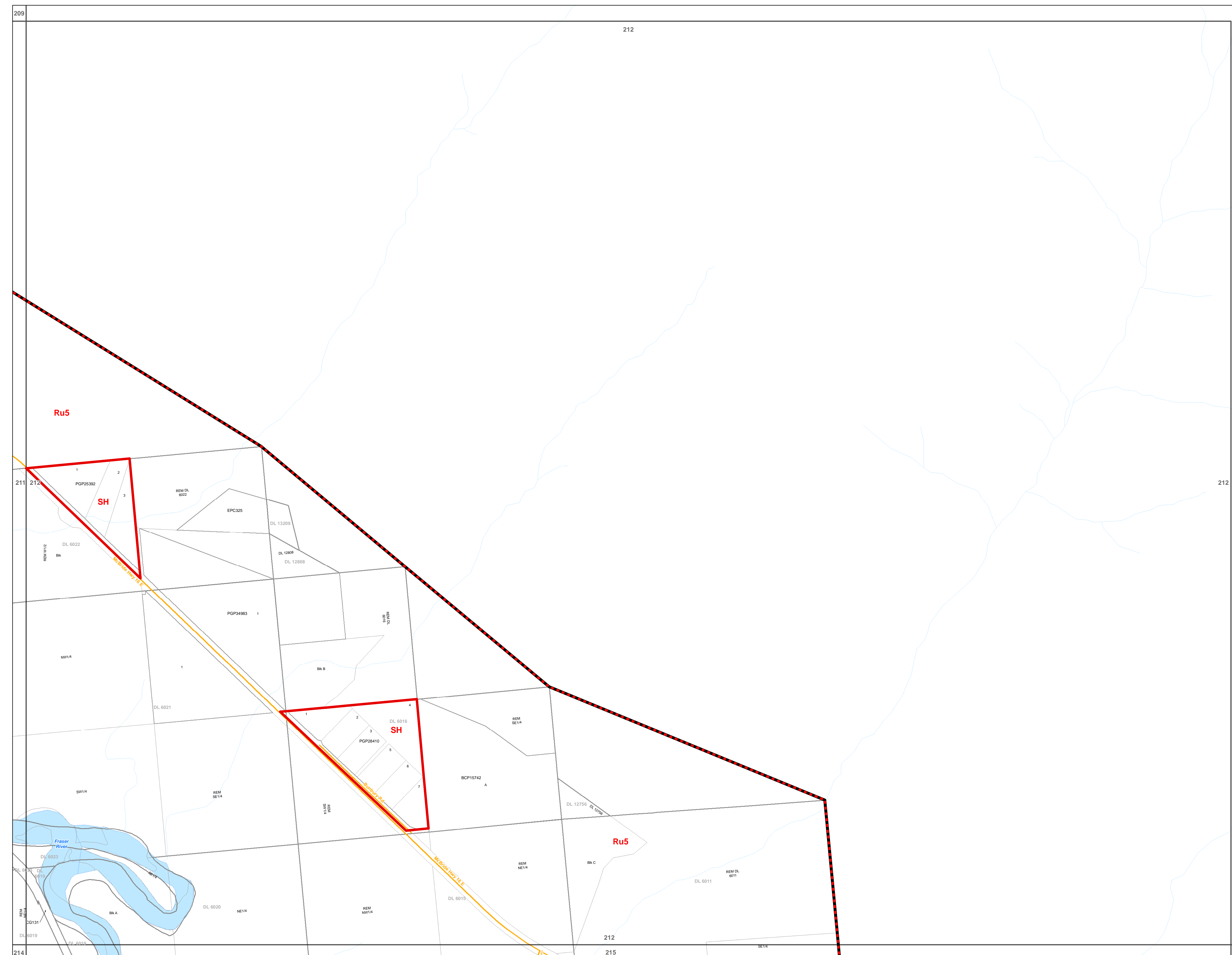


Legend

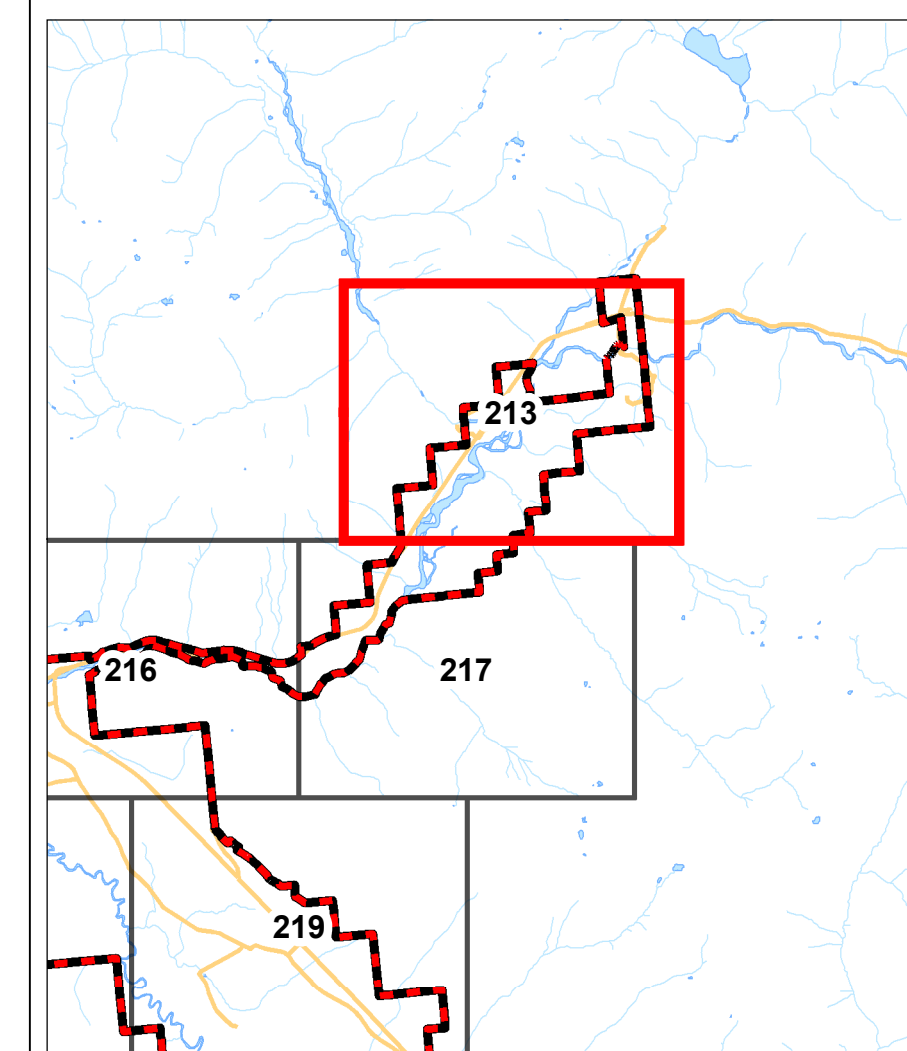
- Zoning Grid
- Zoning Boundary
- Zoning Designations
- Roads
- Parcels
- Subdivisions
- District Lots
- Rivers & Streams
- Electoral Areas
- Waterbodies
- Municipality
- Outside of Regional District



Warning: This map is a composite of data from many sources. While all reasonable efforts are made to ensure the accuracy and currency of this map, the Regional District makes no warranties regarding its suitability for a particular purpose nor for the validity of the base data from which it was compiled. Reliance on this information without verification from original records is done at the user's own risk.

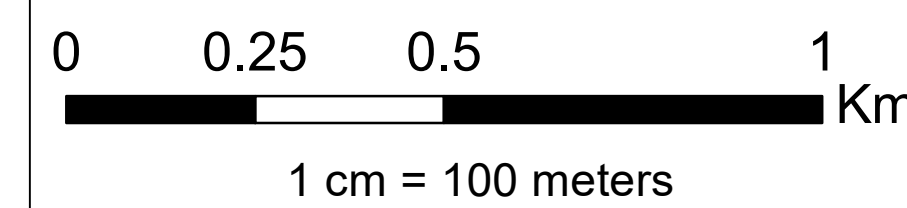



Bylaw No.	Amendment Date
3108	2020-11-19

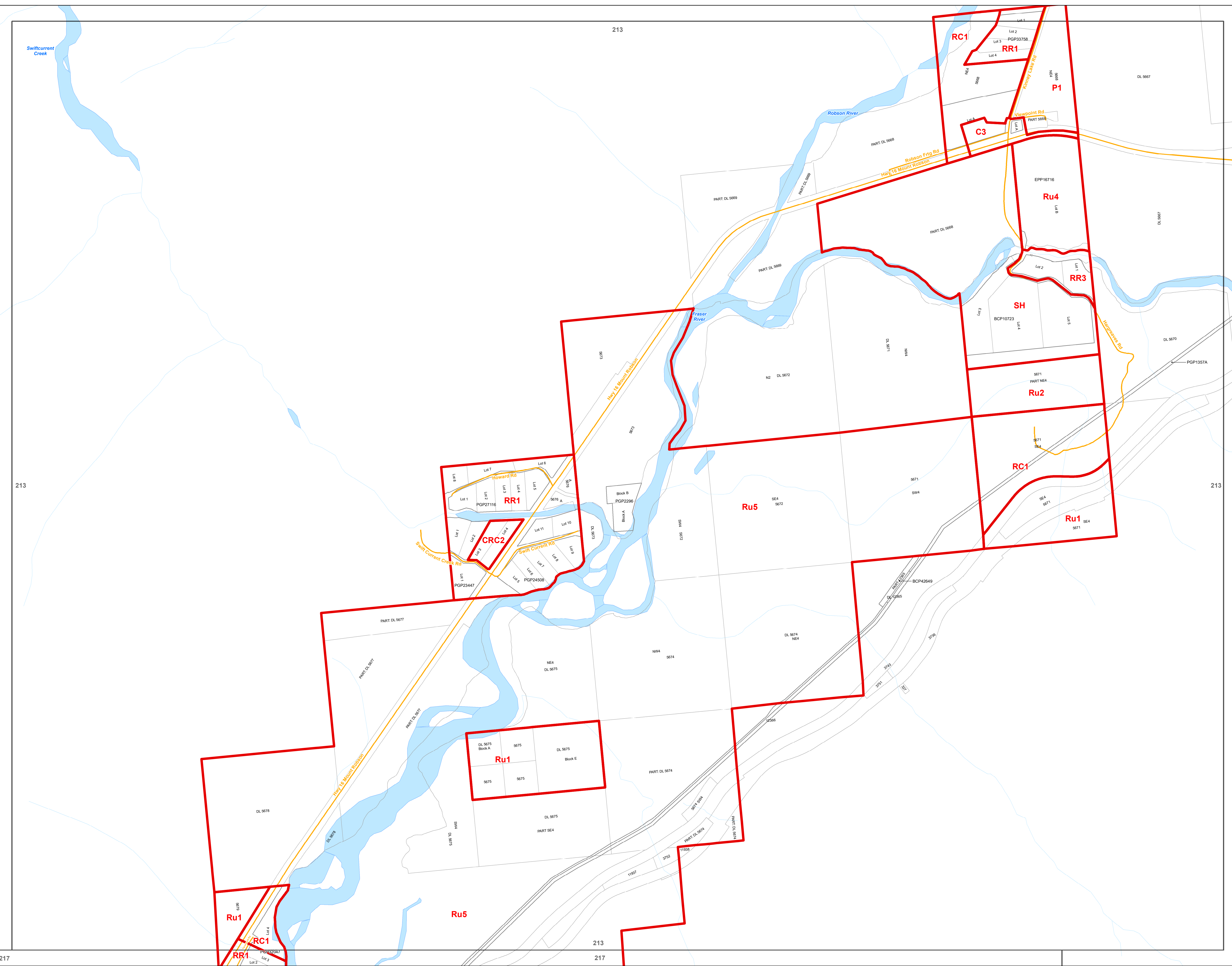


Legend

- Zoning Grid
- Zoning Boundary
- Zoning Designations
- Roads
- Parcels
- Subdivisions
- District Lots
- Rivers & Streams
- Electoral Areas
- Waterbodies
- Municipality
- Outside of Regional District



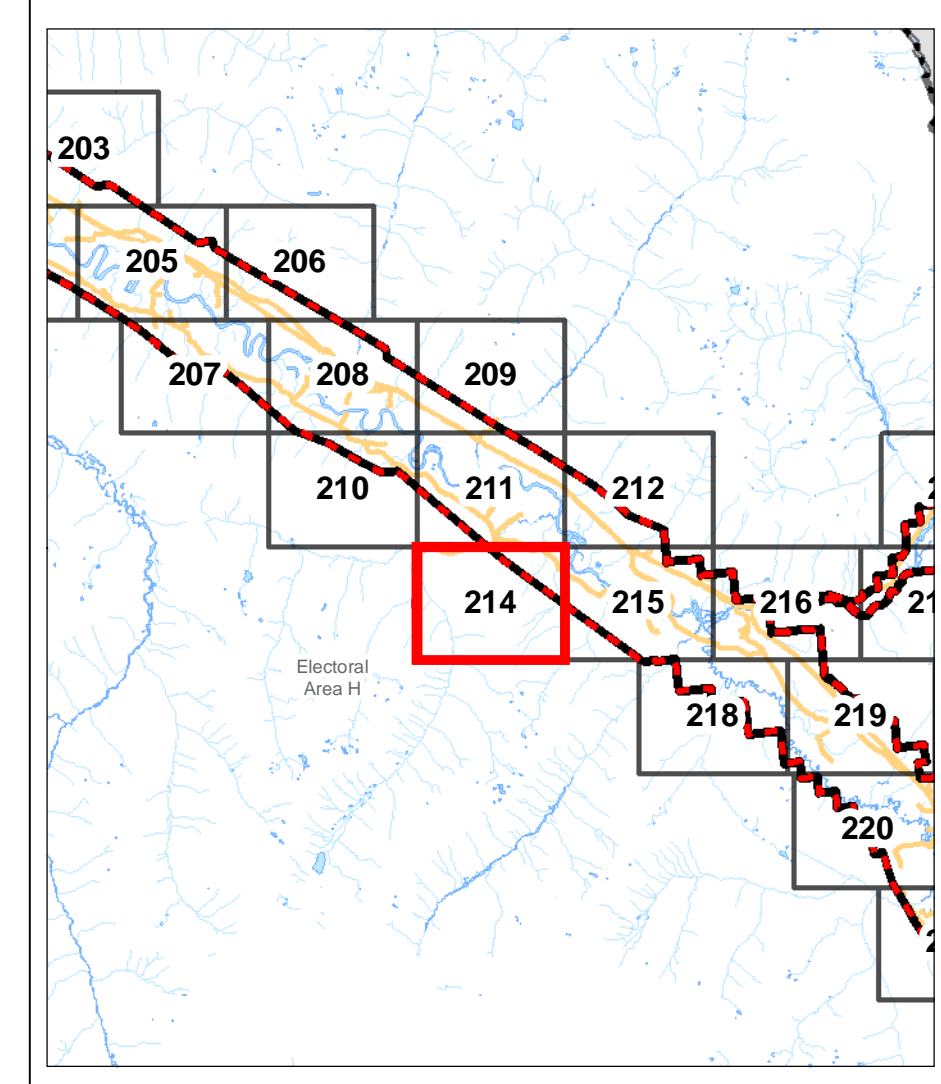
Warning: This map is a composite of data from many sources. While all reasonable efforts are made to ensure the accuracy and currency of this map, the Regional District makes no warranties regarding its suitability for a particular purpose nor for the validity of the base data from which it was compiled. Reliance on this information without verification from original records is done at the user's own risk.















Map 214 of 227

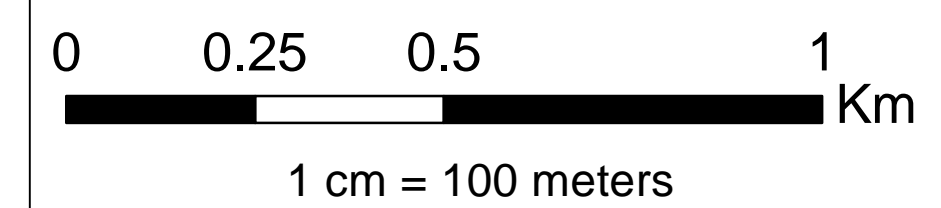

This Map is Part of Schedule "B"
to Zoning Bylaw No. 2892, 2014.

Bylaw No.	Amendment Date

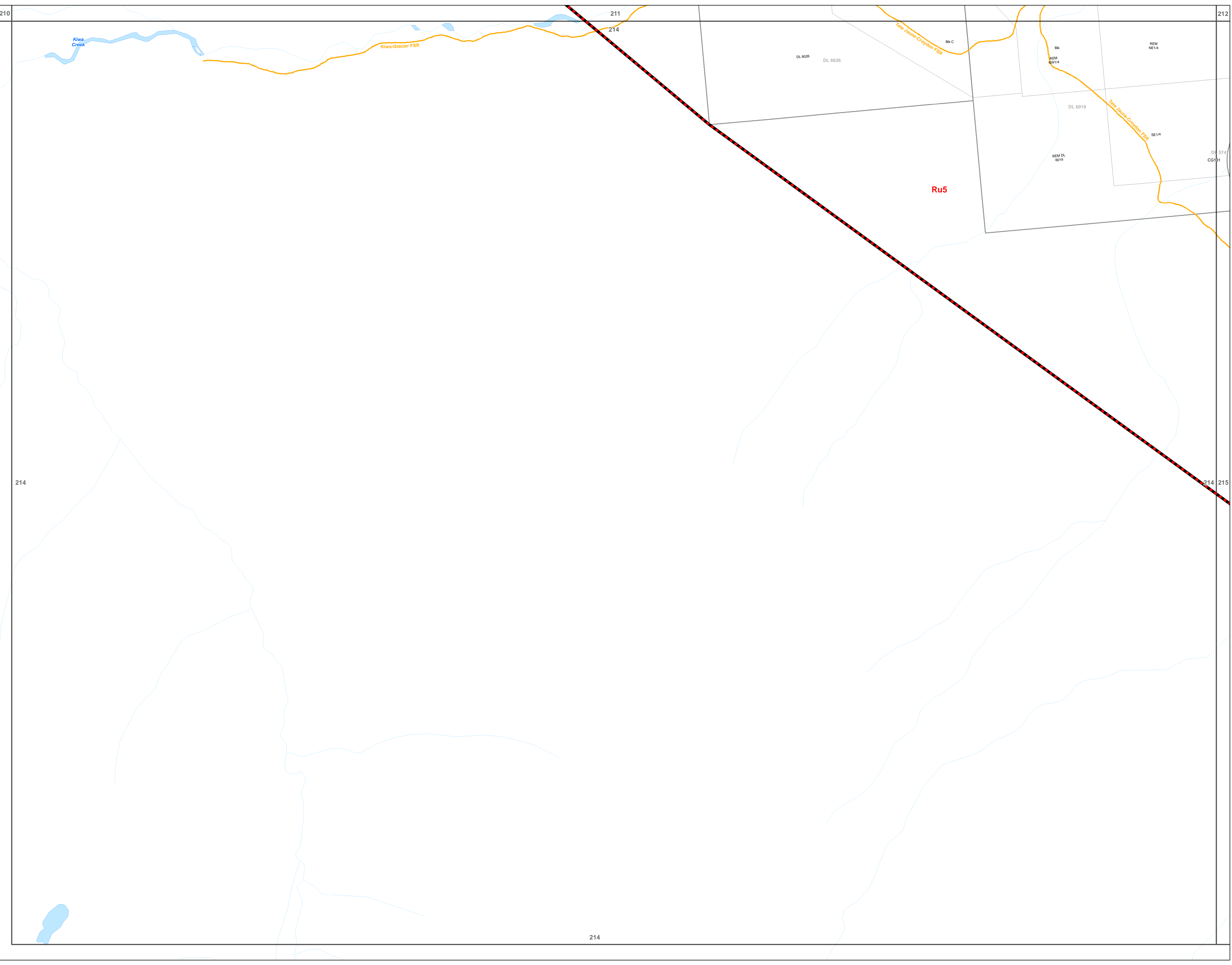


Legend

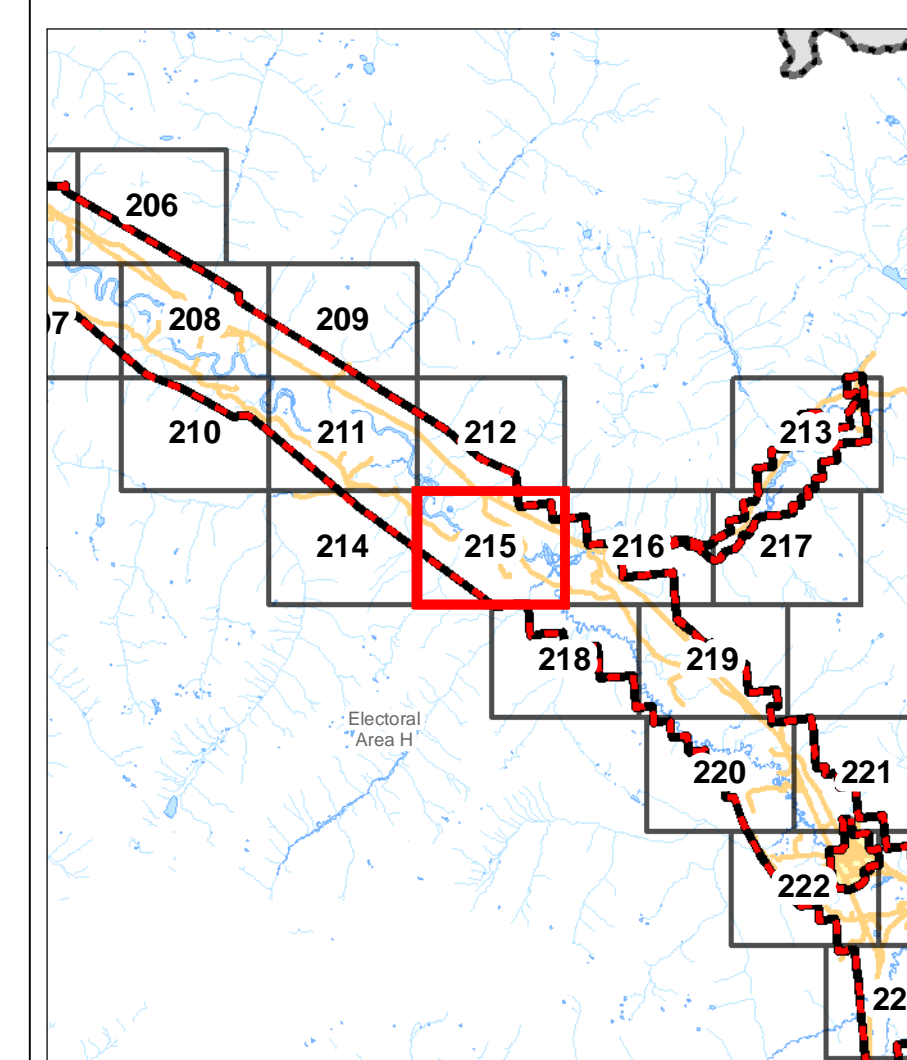
-  Zoning Grid
-  Zoning Boundary
-  Zoning Designations
-  Roads
-  Parcels
-  Subdivisions
-  District Lots
-  Rivers & Streams
-  Electoral Areas
-  Waterbodies
-  Municipality
-  Outside of Regional District



Warning: This map is a composite of data from many sources. While all reasonable efforts are made to ensure the accuracy and currency of this map, the Regional District makes no warranties regarding its suitability for a particular purpose nor for the validity of the base data from which it was compiled. Reliance on this information without verification from original records is done at the user's own risk.

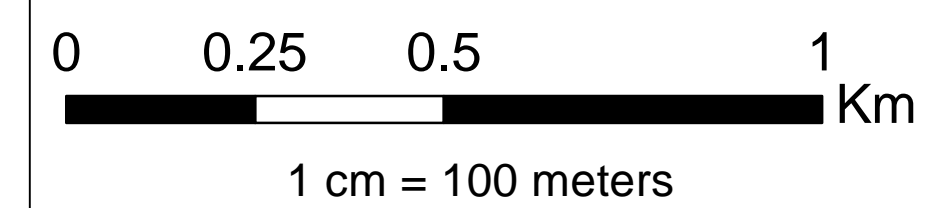



Bylaw No.	Amendment Date
Bylaw 2949	9/17/2015

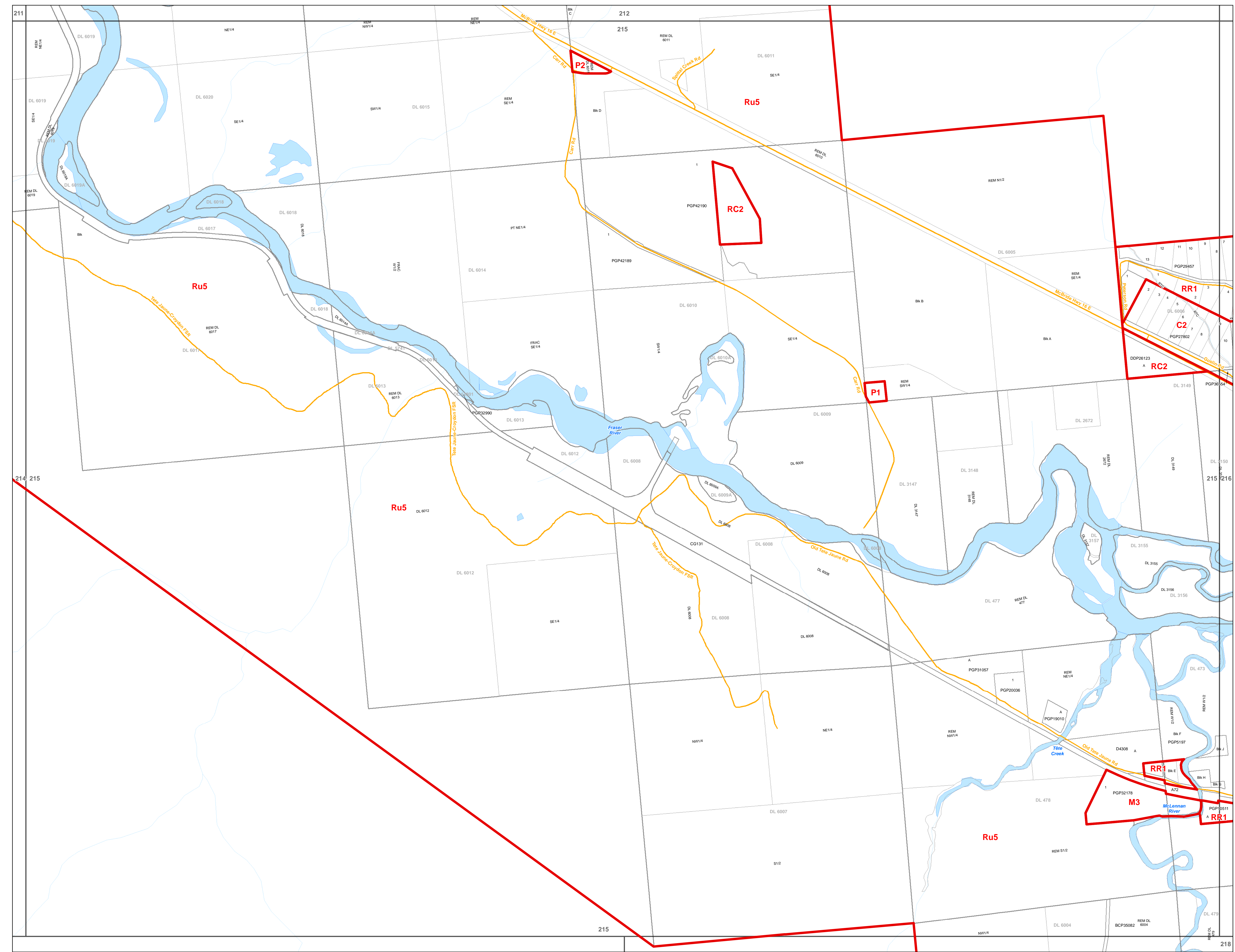


Legend

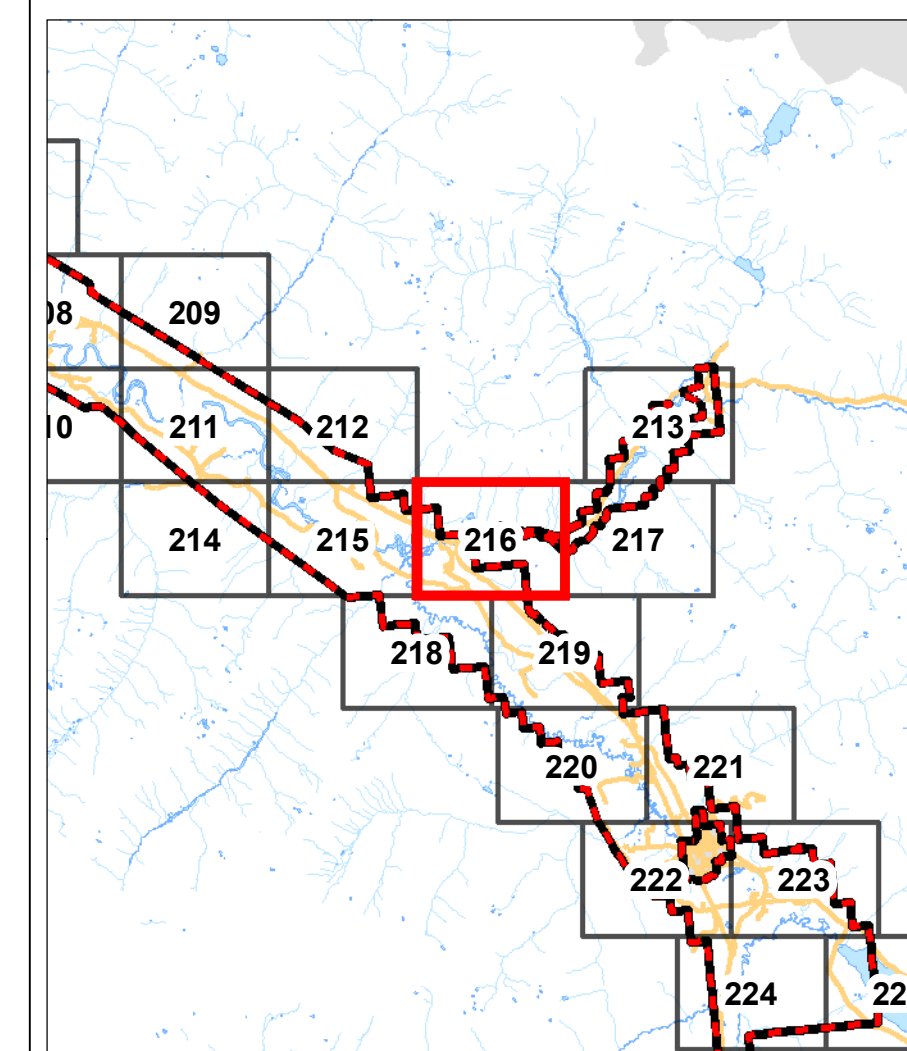
- Zoning Grid
- Zoning Boundary
- Zoning Designations
- Roads
- Parcels
- Subdivisions
- District Lots
- Rivers & Streams
- Electoral Areas
- Waterbodies
- Municipality
- Outside of Regional District




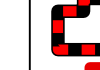










Warning: This map is a composite of data from many sources. While all reasonable efforts are made to ensure the accuracy and currency of this map, the Regional District makes no warranties regarding its suitability for a particular purpose nor for the validity of the base data from which it was compiled. Reliance on this information without verification from original records is done at the user's own risk.

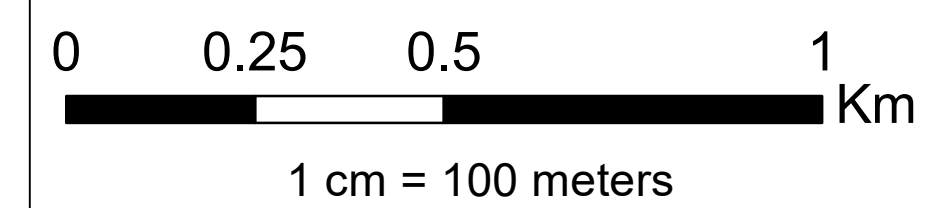



Bylaw No.	Amendment Date
3006	2017-06-15
3318	2023-12-14

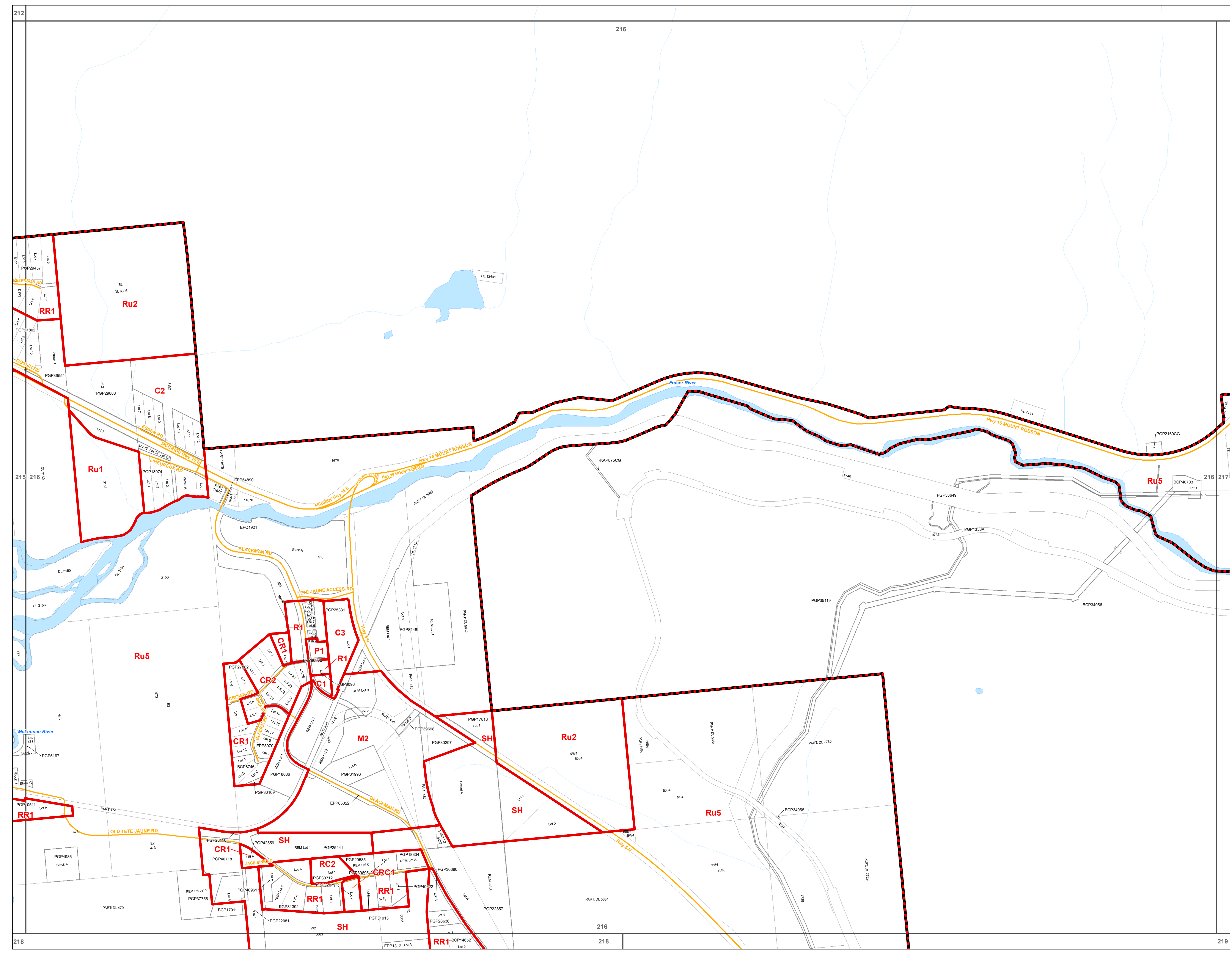


Legend

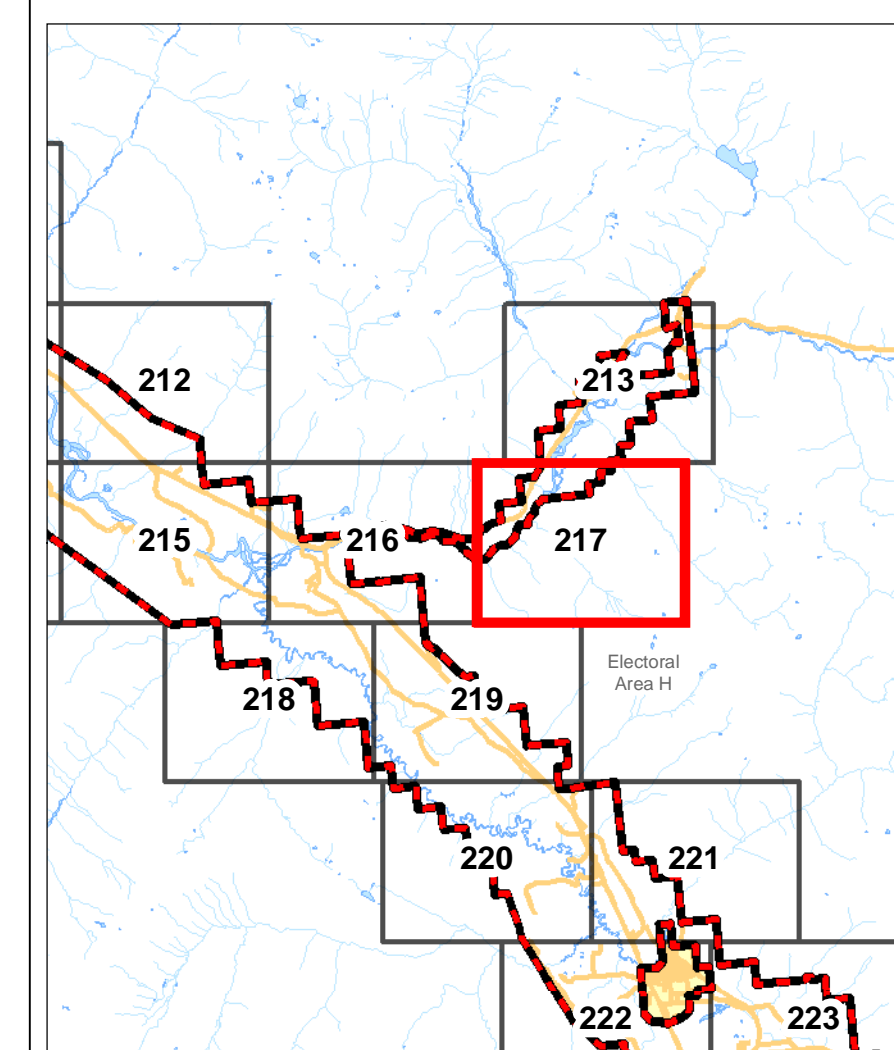
-  Zoning Grid
-  Zoning Boundary
-  Zoning Designations
-  Roads
-  Parcels
-  Subdivisions
-  District Lots
-  Rivers & Streams
-  Electoral Areas
-  Waterbodies
-  Municipality
-  Outside of Regional District




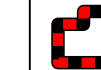



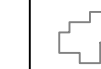






Warning: This map is a composite of data from many sources. While all reasonable efforts are made to ensure the accuracy and currency of this map, the Regional District makes no warranties regarding its suitability for a particular purpose nor for the validity of the base data from which it was compiled. Reliance on this information without verification from original records is done at the user's own risk.

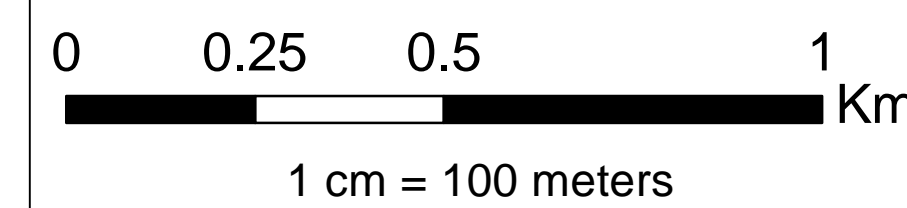



Bylaw No.	Amendment Date

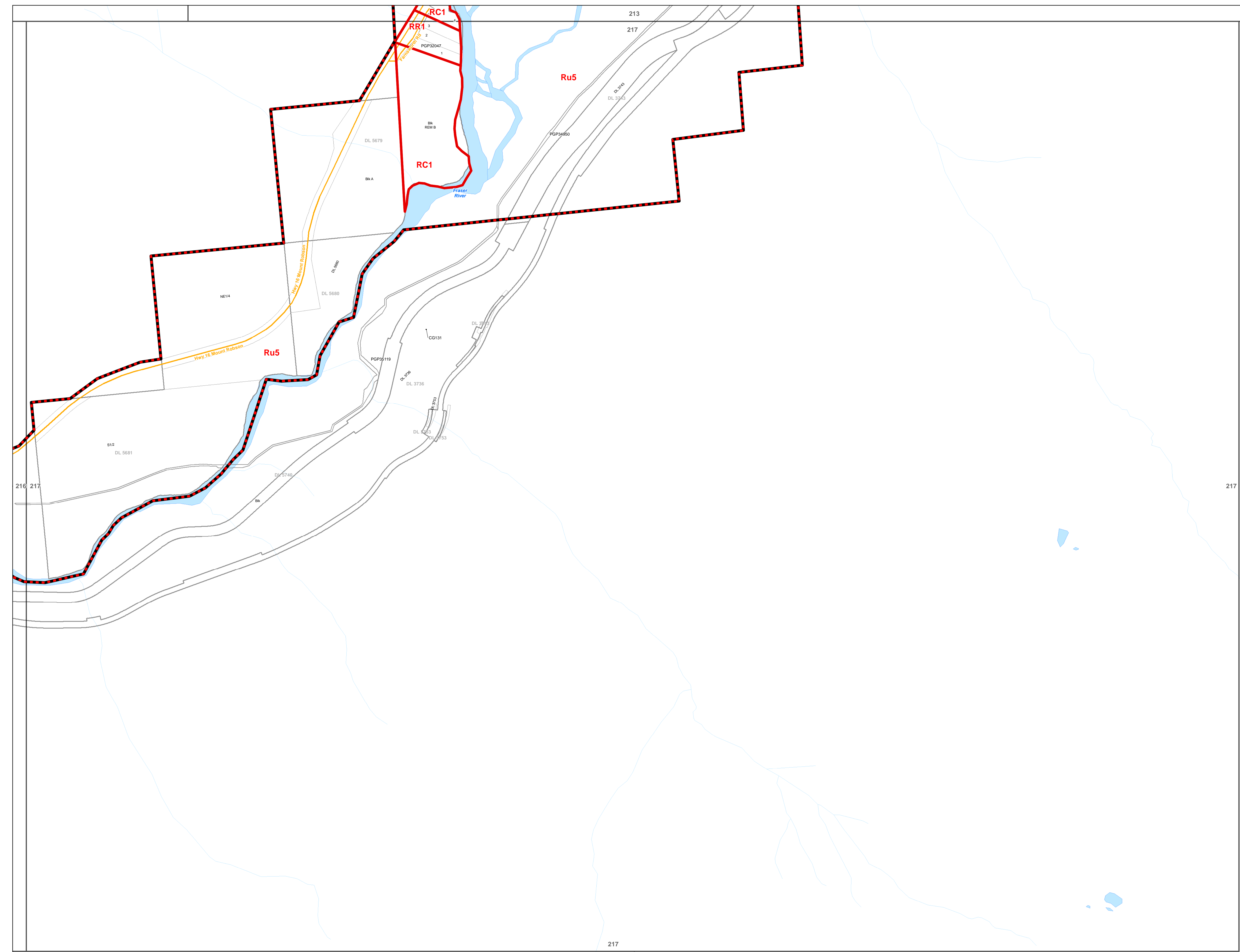


Legend

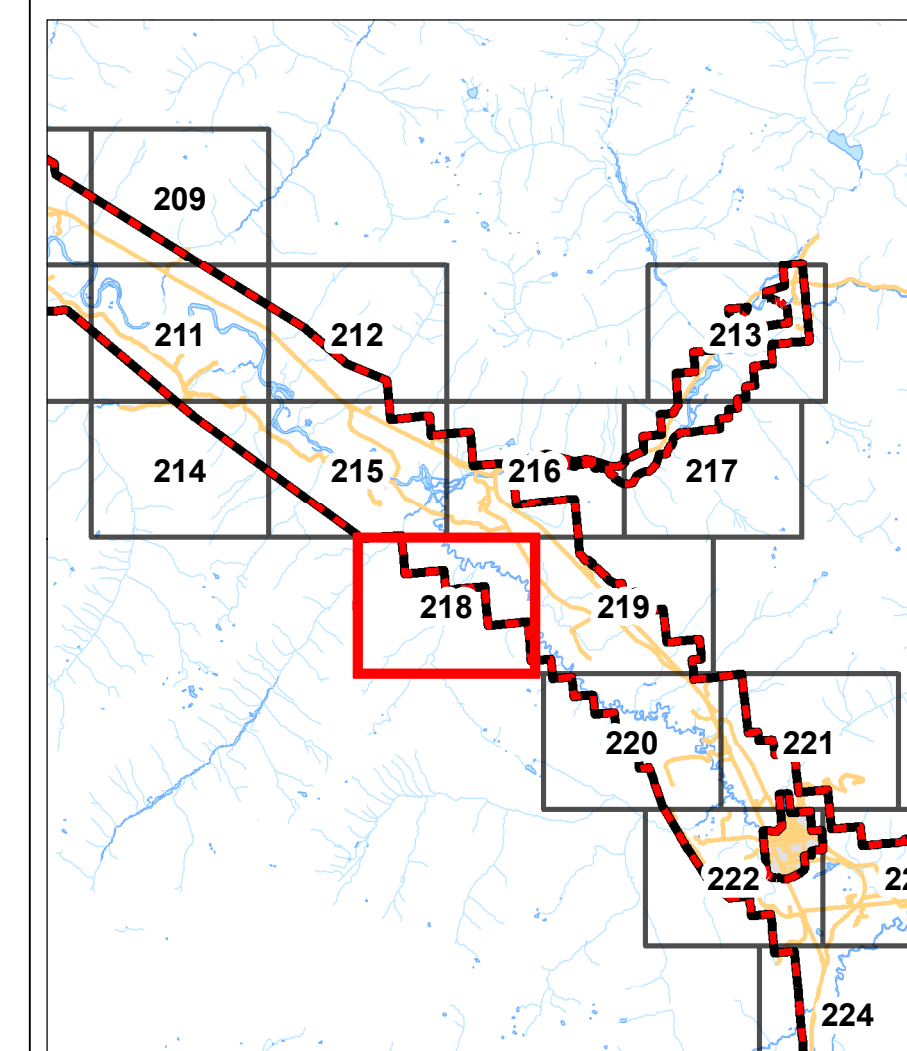
-  Zoning Grid
-  Zoning Boundary
-  Zoning Designations
-  Roads
-  Parcels
-  Subdivisions
-  District Lots
-  Rivers & Streams
-  Electoral Areas
-  Waterbodies
-  Municipality
-  Outside of Regional District



Warning: This map is a composite of data from many sources. While all reasonable efforts are made to ensure the accuracy and currency of this map, the Regional District makes no warranties regarding its suitability for a particular purpose nor for the validity of the base data from which it was compiled. Reliance on this information without verification from original records is done at the user's own risk.

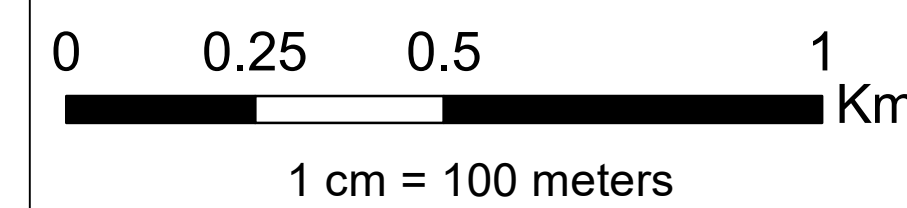



Bylaw No.	Amendment Date
3231	2021-12-16

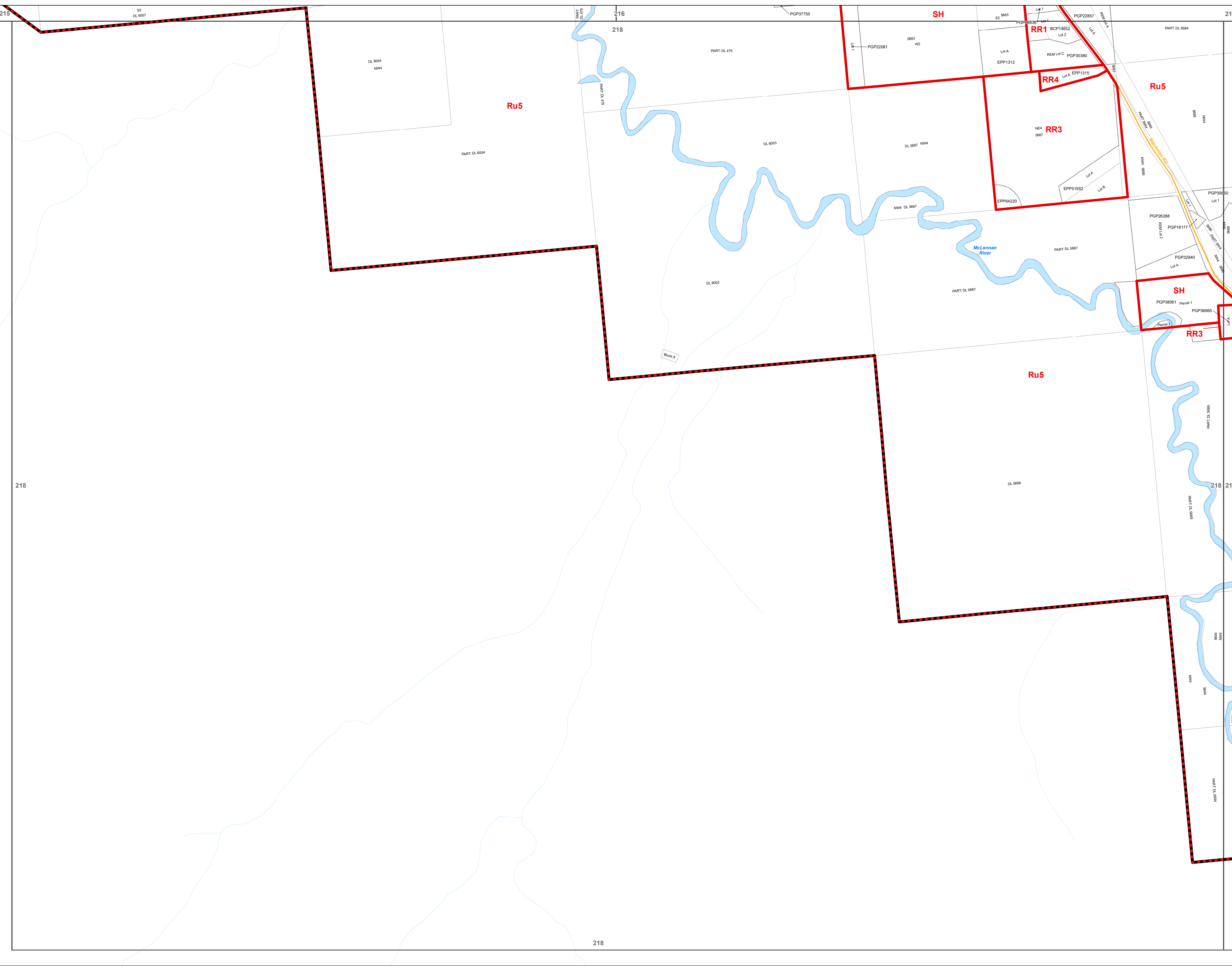


Legend

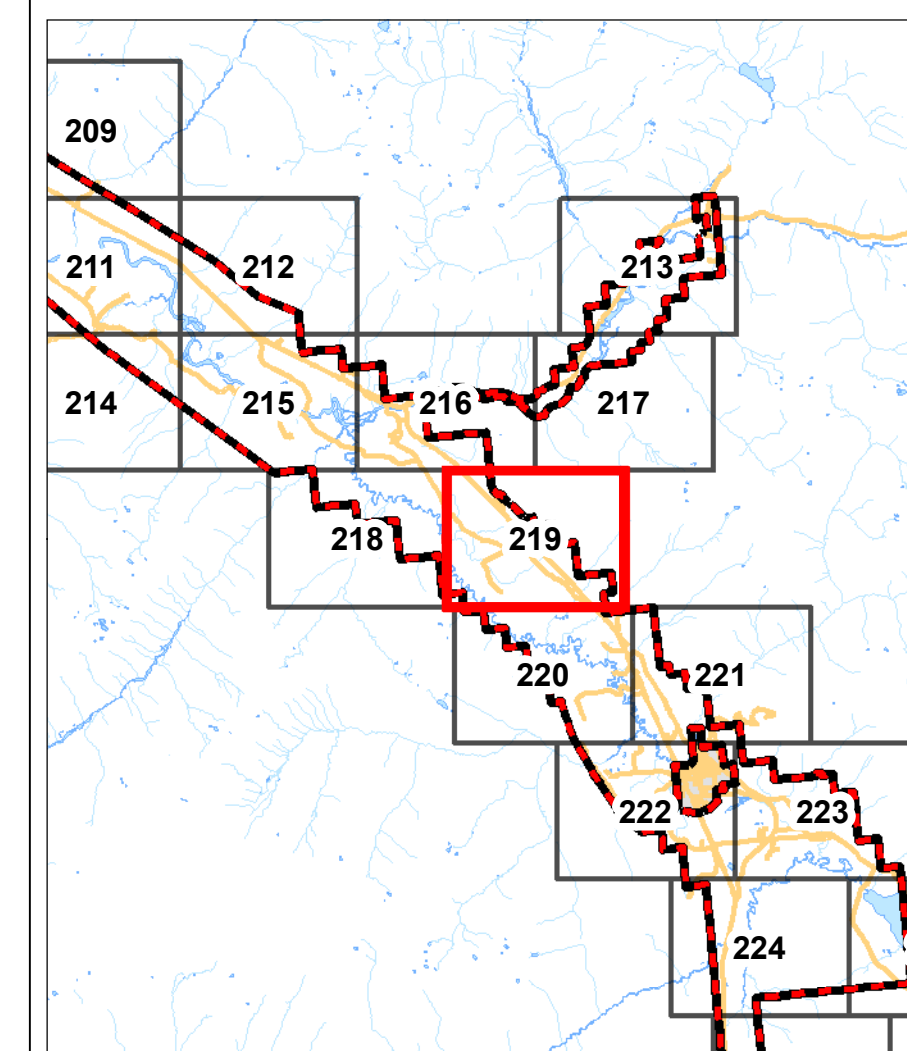
- Zoning Grid
- Zoning Boundary
- Zoning Designations
- Roads
- Parcels
- Subdivisions
- District Lots
- Rivers & Streams
- Electoral Areas
- Waterbodies
- Municipality
- Outside of Regional District



Warning: This map is a composite of data from many sources. While all reasonable efforts are made to ensure the accuracy and currency of this map, the Regional District makes no warranties regarding its suitability for a particular purpose nor for the validity of the base data from which it was compiled. Reliance on this information without verification from original records is done at the user's own risk.

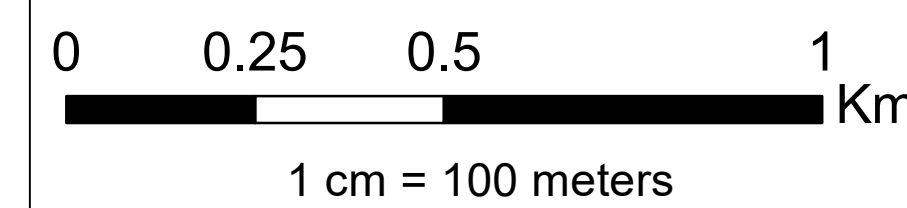



Bylaw No.	Amendment Date
3144	2/20/2019

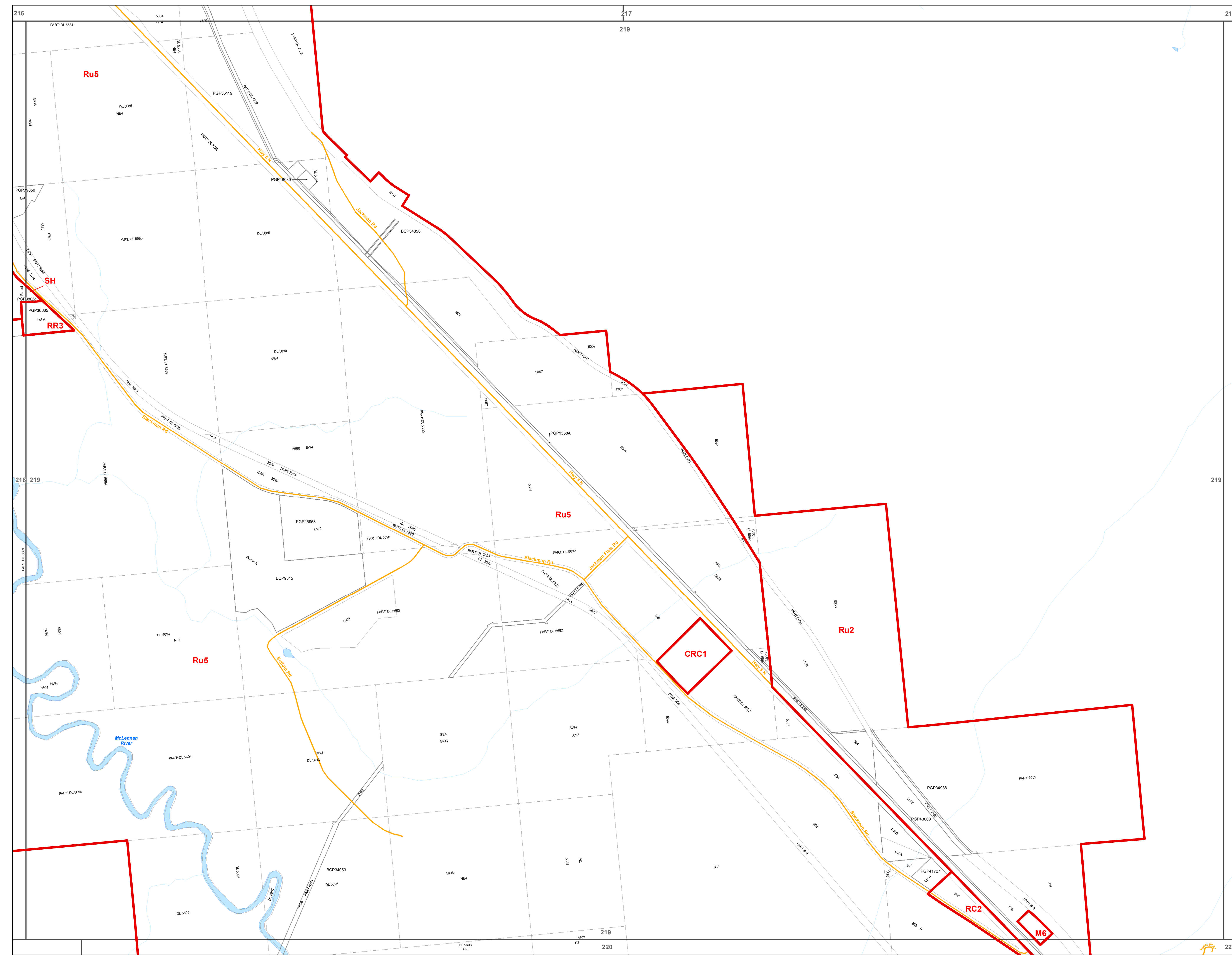


Legend

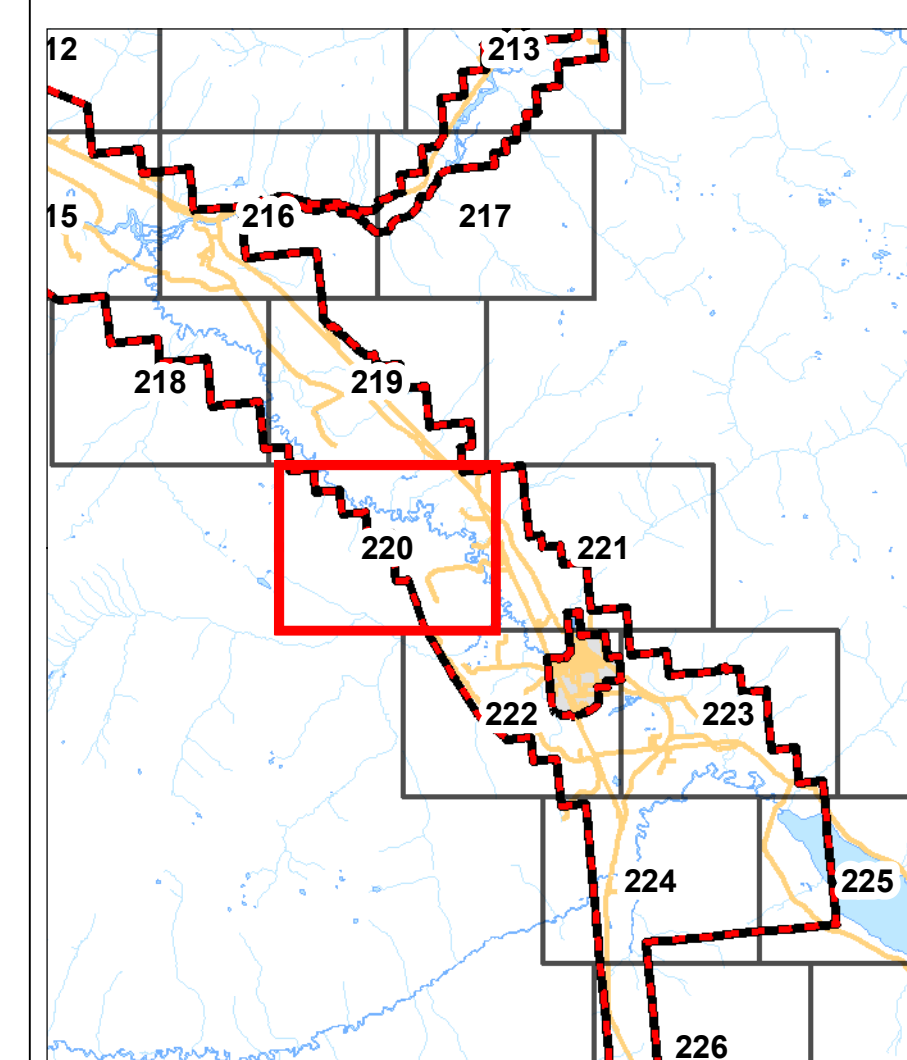
- Zoning Grid
- Zoning Boundary
- Zoning Designations
- Roads
- Parcels
- Subdivisions
- District Lots
- Rivers & Streams
- Electoral Areas
- Waterbodies
- Municipality
- Outside of Regional District















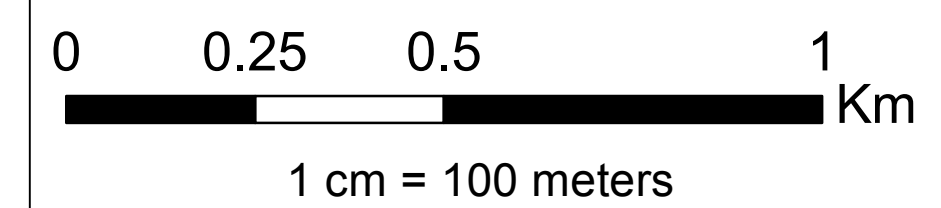

Warning: This map is a composite of data from many sources. While all reasonable efforts are made to ensure the accuracy and currency of this map, the Regional District makes no warranties regarding its suitability for a particular purpose nor for the validity of the base data from which it was compiled. Reliance on this information without verification from original records is done at the user's own risk.



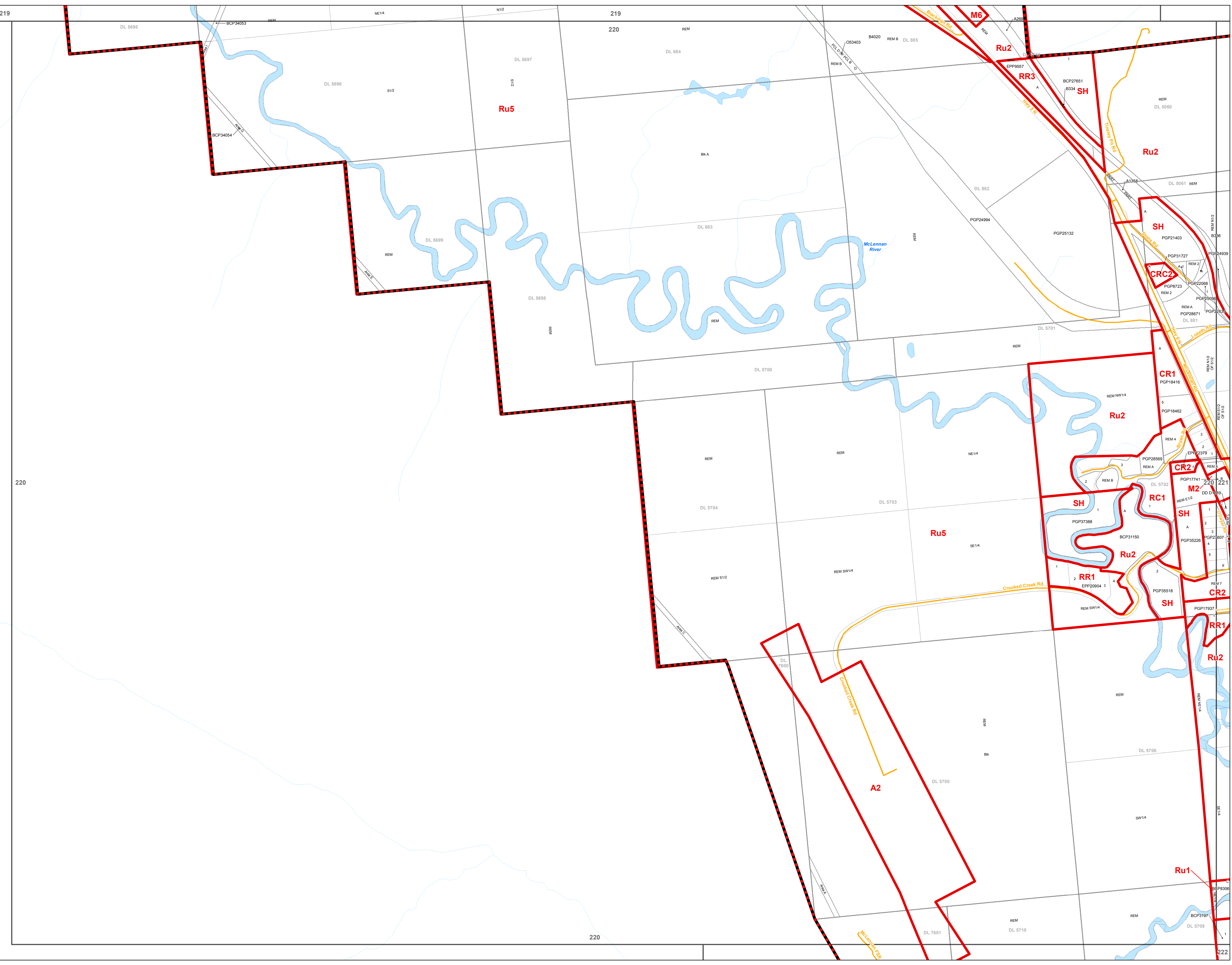
Bylaw No.	Amendment Date
2977	16/06/2016
2994	20/10/2016
3014	15/12/2016
3081	05/03/2019


Legend

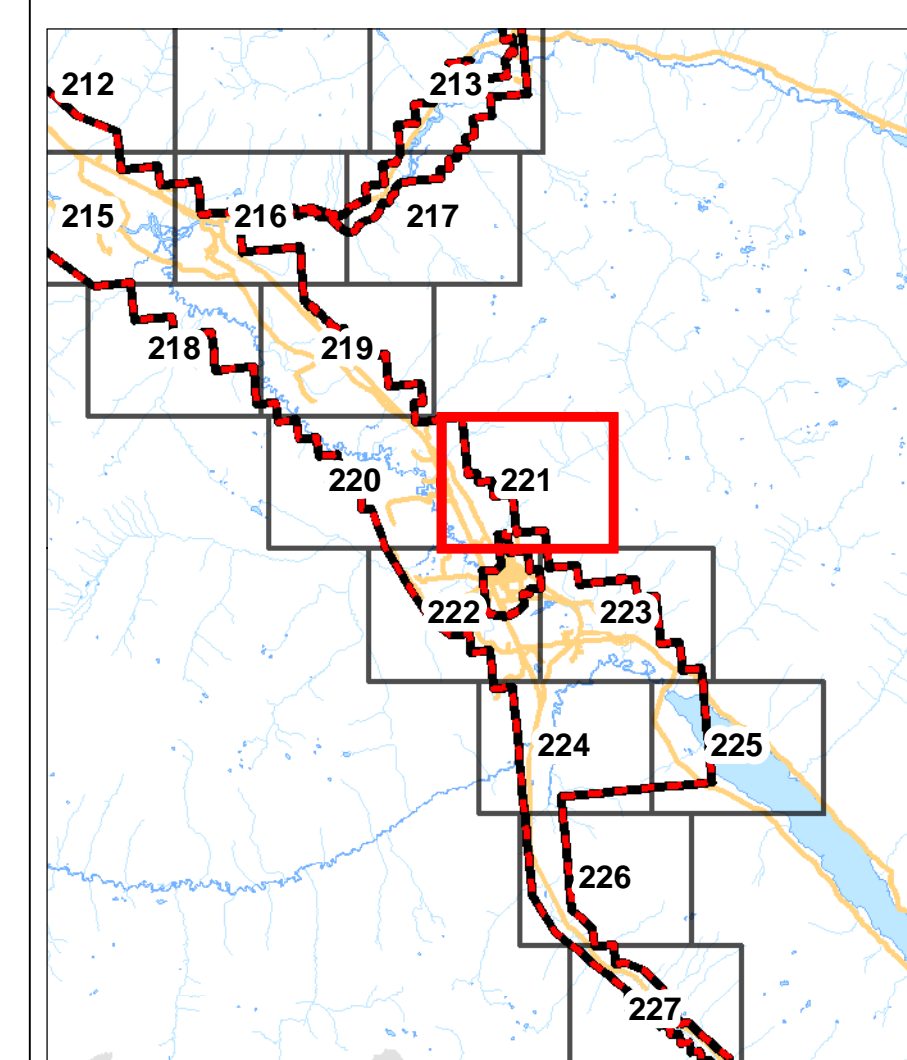
-  Zoning Grid
-  Zoning Boundary
-  Zoning Designations
-  Parcels
-  Subdivisions
-  District Lots
-  Rivers & Streams
-  Electoral Areas
-  Waterbodies
-  Municipality
-  Outside of Regional District
-  Roads















Warning: This map is a composite of data from many sources. While all reasonable efforts are made to ensure the accuracy and currency of this map, the Regional District makes no warranties regarding its suitability for a particular purpose nor for the validity of the base data from which it was compiled. Reliance on this information without verification from original records is done at the user's own risk.

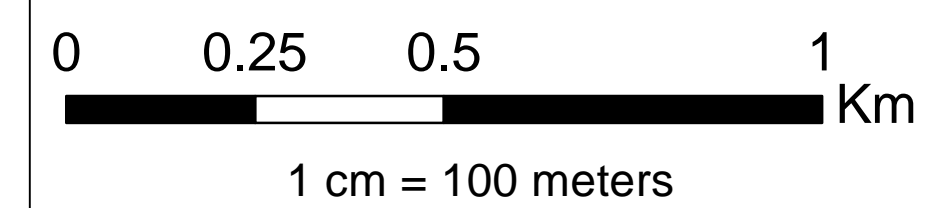



Bylaw No.	Amendment Date
3014	12/15/2016



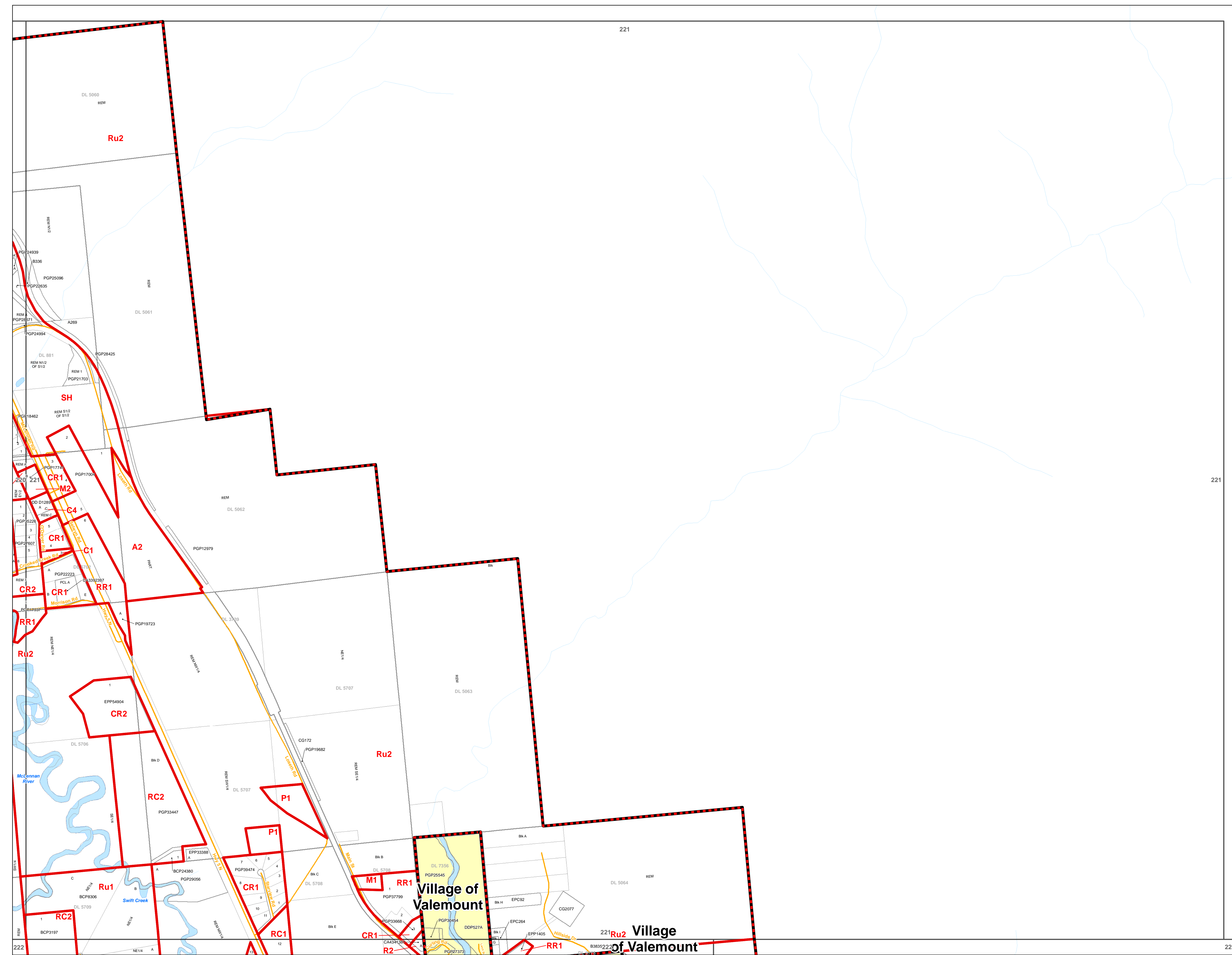
Legend

-  Zoning Grid
-  Zoning Boundary
-  Zoning Designations
-  Roads
-  Parcels
-  Subdivisions
-  District Lots
-  Rivers & Streams
-  Electoral Areas
-  Waterbodies
-  Municipality
-  Outside of Regional District

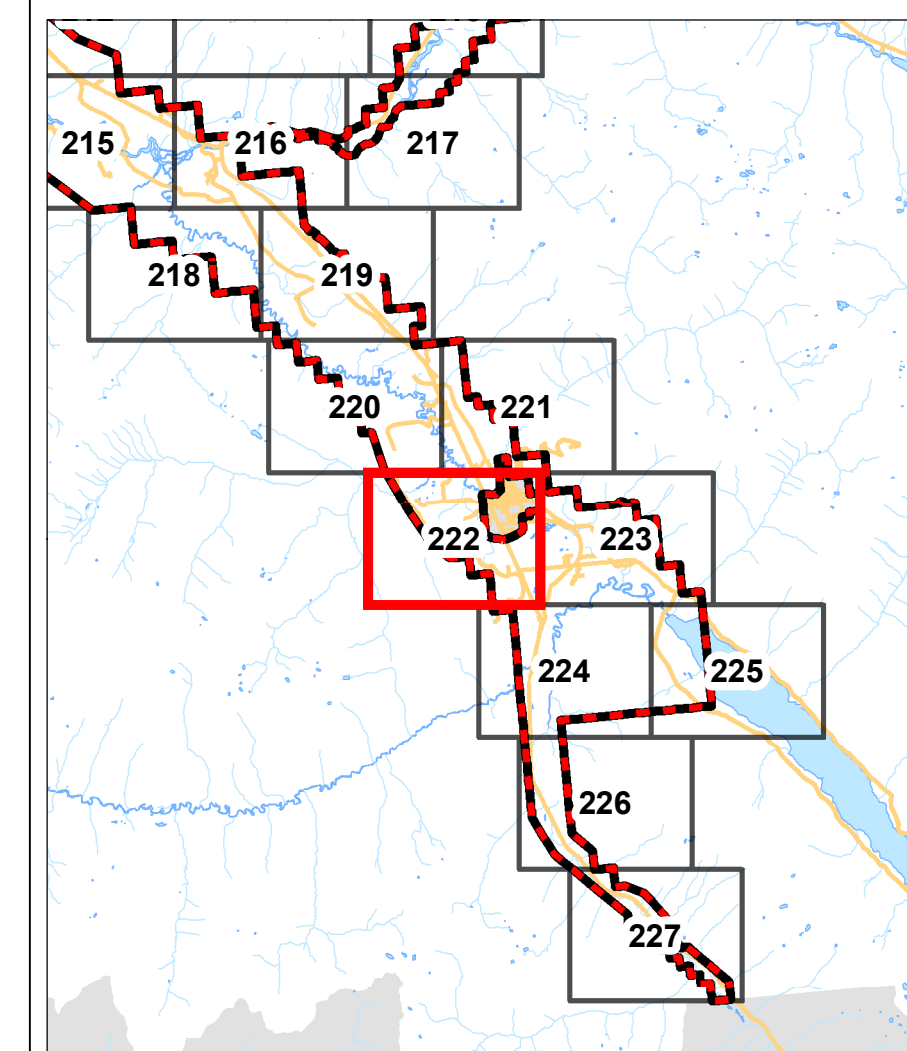


Warning: This map is a composite of data from many sources. While all reasonable efforts are made to ensure the accuracy and currency of this map, the Regional District makes no warranties regarding its suitability for a particular purpose nor for the validity of the base data from which it was compiled. Reliance on this information without verification from original records is done at the user's own risk.

Print Date: 1/27/2017

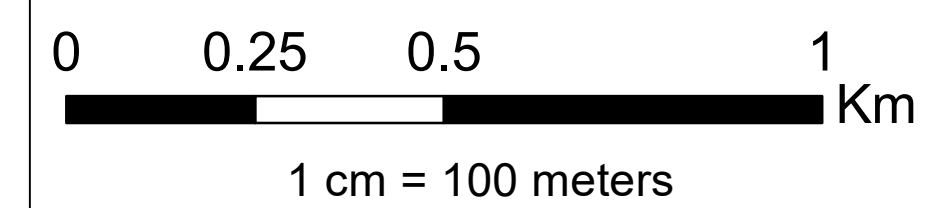



Bylaw No.	Amendment Date
2992	2016-10-20
3017	2017-03-16
3061	2018-02-15
3075	2019-04-09
3129	2019-06-20
3141	2020-02-20
3209	2021-08-06

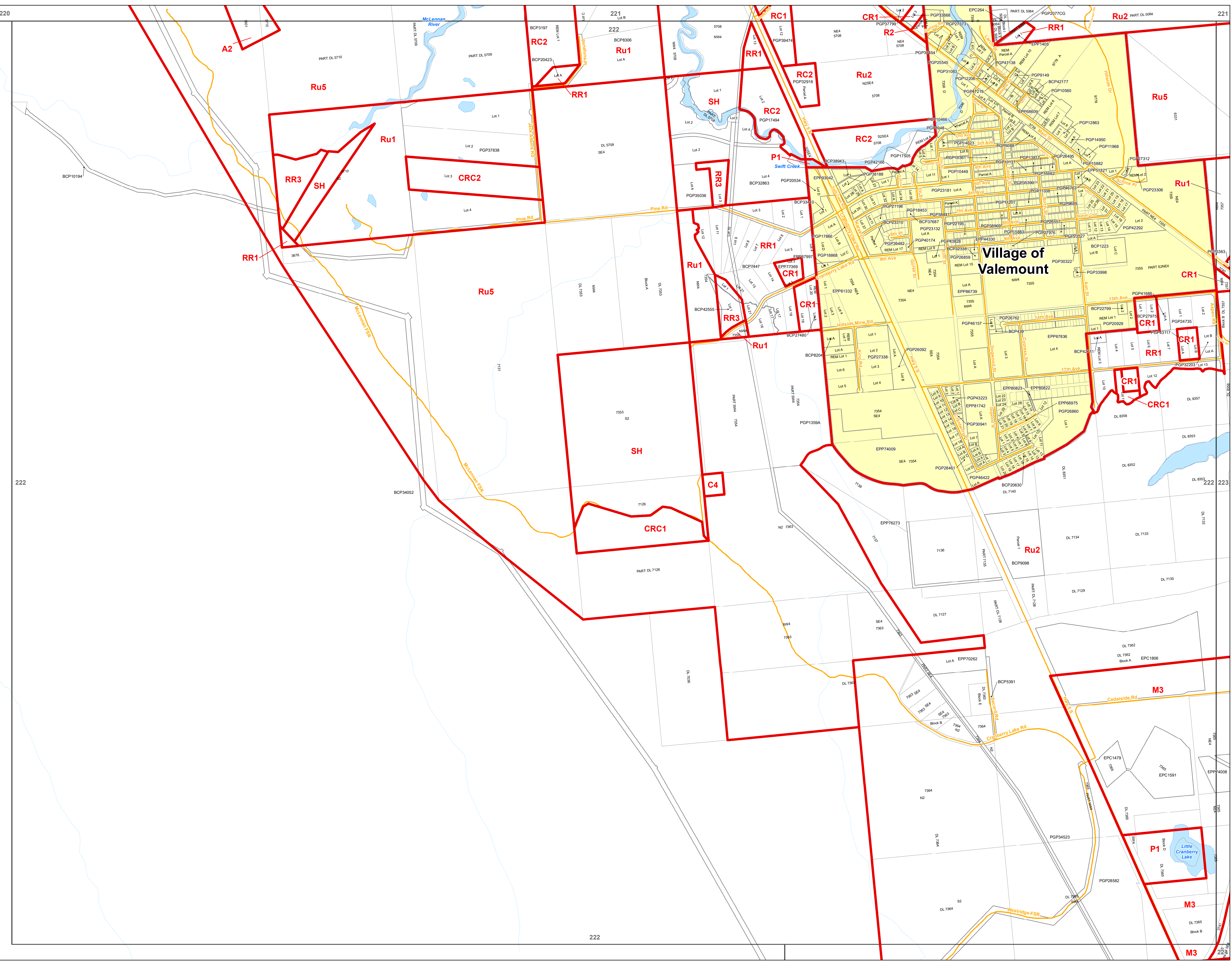


Legend

- Zoning Grid
- Zoning Boundary
- Zoning Designations
- Roads
- Parcels
- Subdivisions
- District Lots
- Rivers & Streams
- Electoral Areas
- Waterbodies
- Municipality
- Outside of Regional District



Warning: This map is a composite of data from many sources. While all reasonable efforts are made to ensure the accuracy and currency of this map, the Regional District makes no warranties regarding its suitability for a particular purpose nor for the validity of the base data from which it was compiled. Reliance on this information without verification from original records is done at the user's own risk.



220

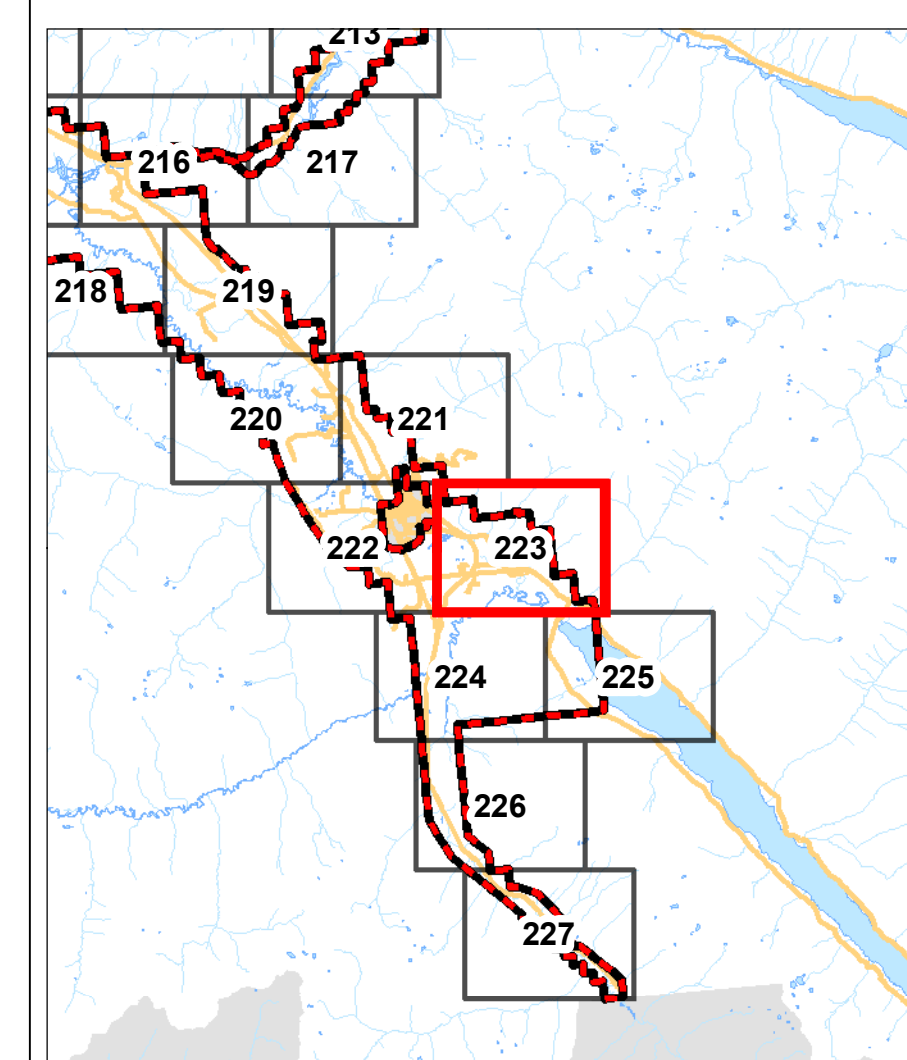
221

222

222

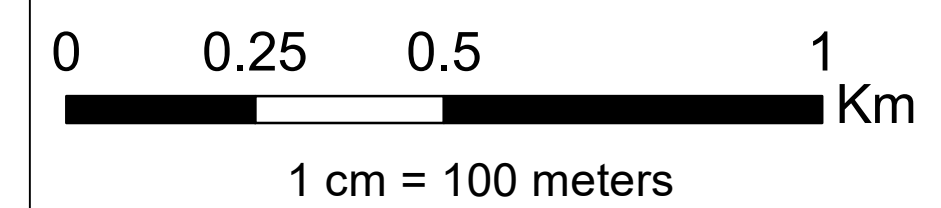

223

Bylaw No.	Amendment Date
3141	2/20/2020



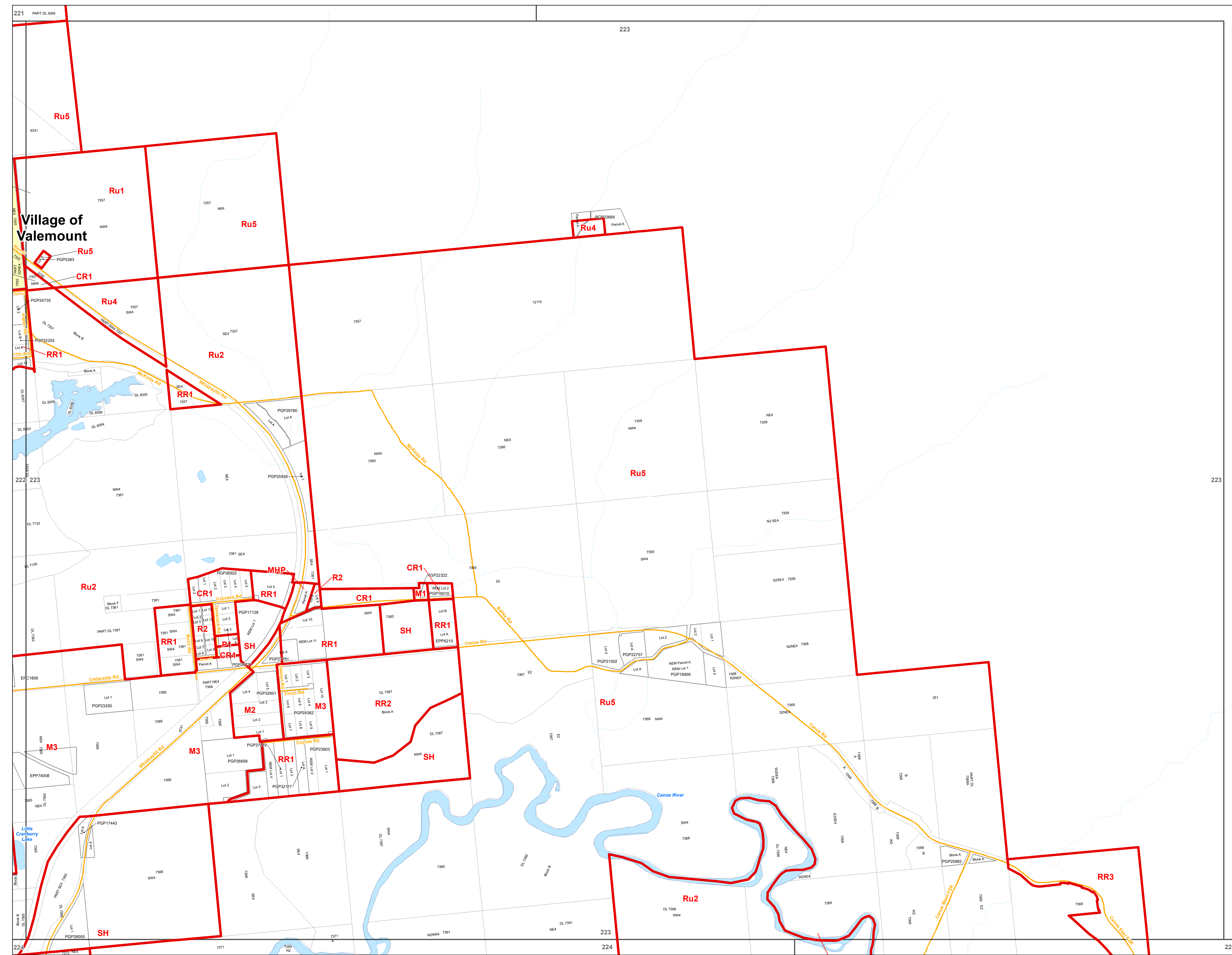
Legend

- Zoning Grid
- Zoning Boundary
- Zoning Designations
- Roads
- Parcels
- Subdivisions
- District Lots
- Rivers & Streams
- Electoral Areas
- Waterbodies
- Municipality
- Outside of Regional District

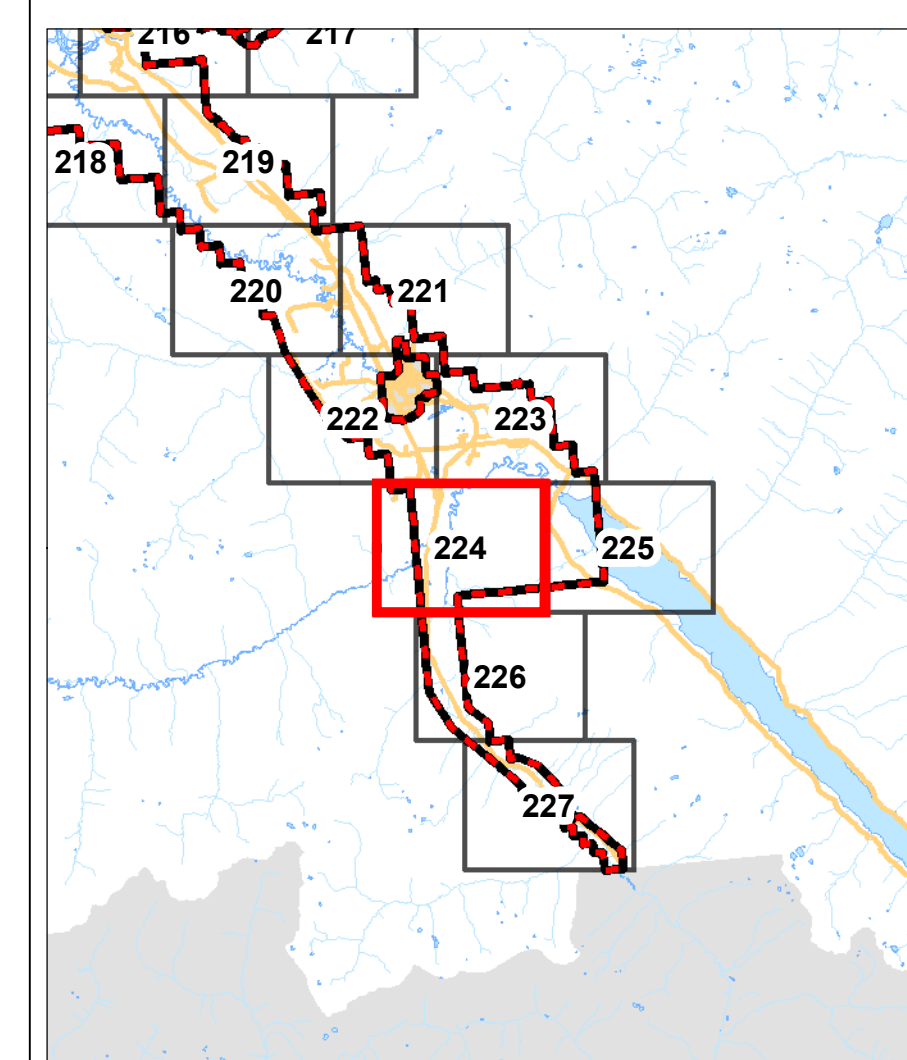


Warning: This map is a composite of data from many sources. While all reasonable efforts are made to ensure the accuracy and currency of this map, the Regional District makes no warranties regarding its suitability for a particular purpose nor for the validity of the base data from which it was compiled. Reliance on this information without verification from original records is done at the user's own risk.

Print Date: 9/1/2020

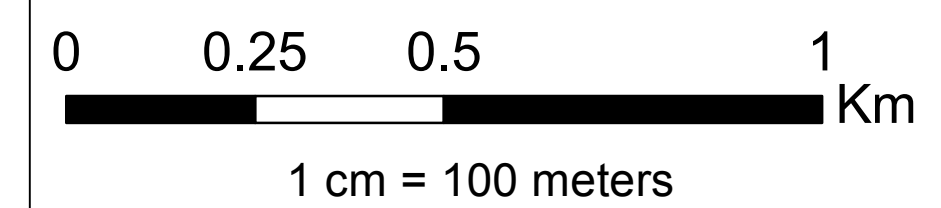



Bylaw No.	Amendment Date
3063	17/05/2018



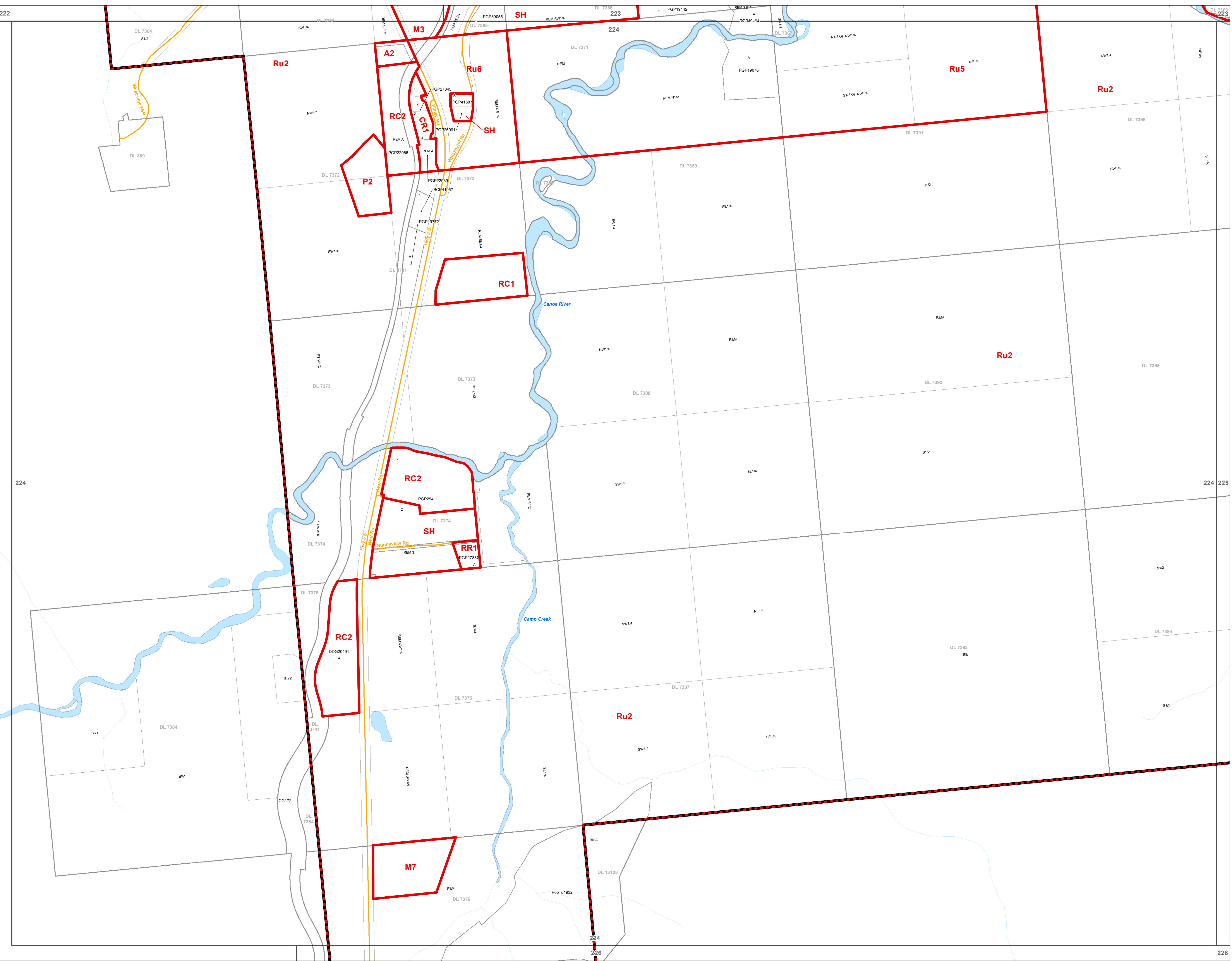
Legend

- Zoning Grid
- Zoning Boundary
- Zoning Designations
- Roads
- Parcels
- Subdivisions
- District Lots
- Rivers & Streams
- Electoral Areas
- Waterbodies
- Municipality
- Outside of Regional District

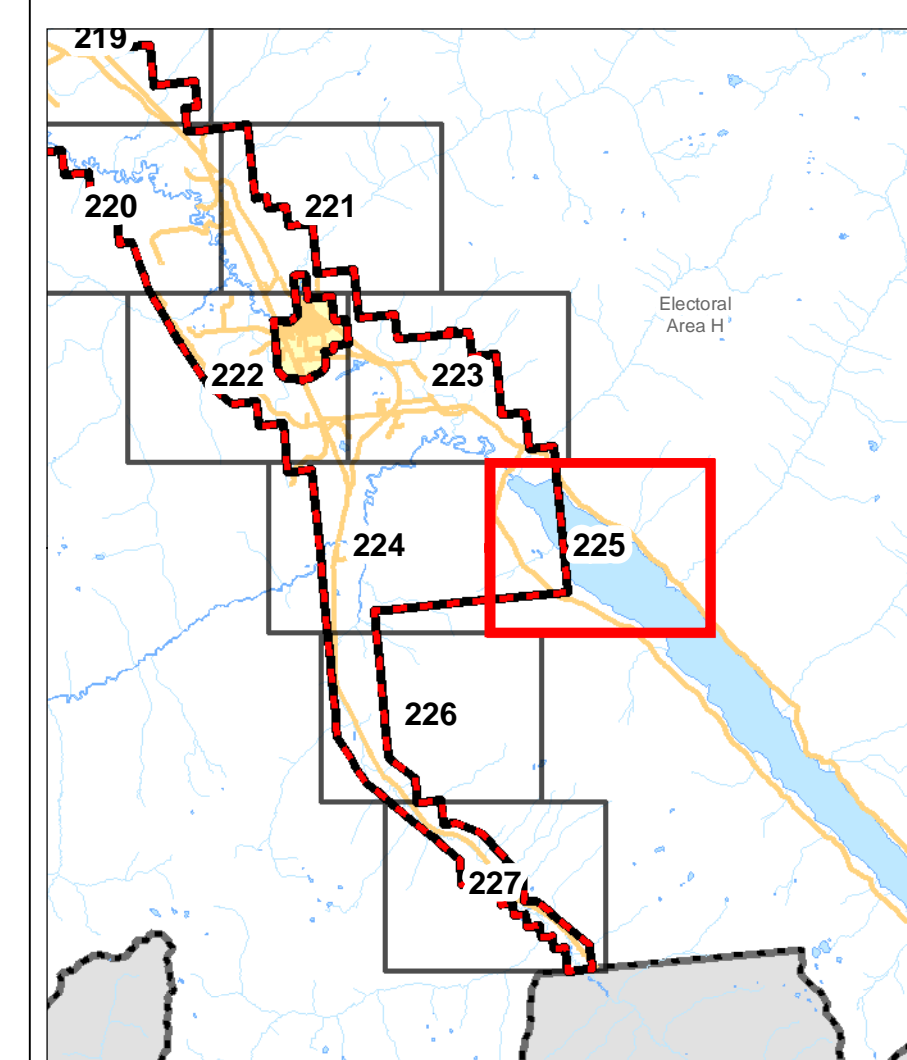


Warning: This map is a composite of data from many sources. While all reasonable efforts are made to ensure the accuracy and currency of this map, the Regional District makes no warranties regarding its suitability for a particular purpose nor for the validity of the base data from which it was compiled. Reliance on this information without verification from original records is done at the user's own risk.


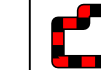



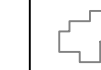






Print Date: 02/08/2018

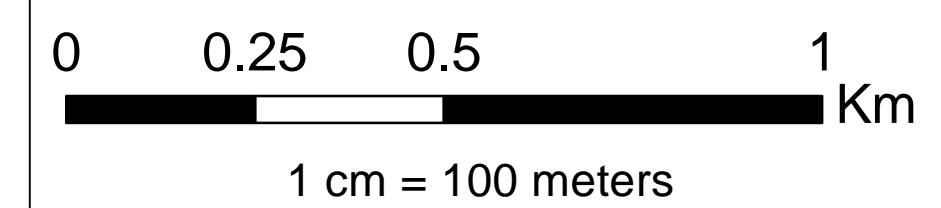



Bylaw No.	Amendment Date

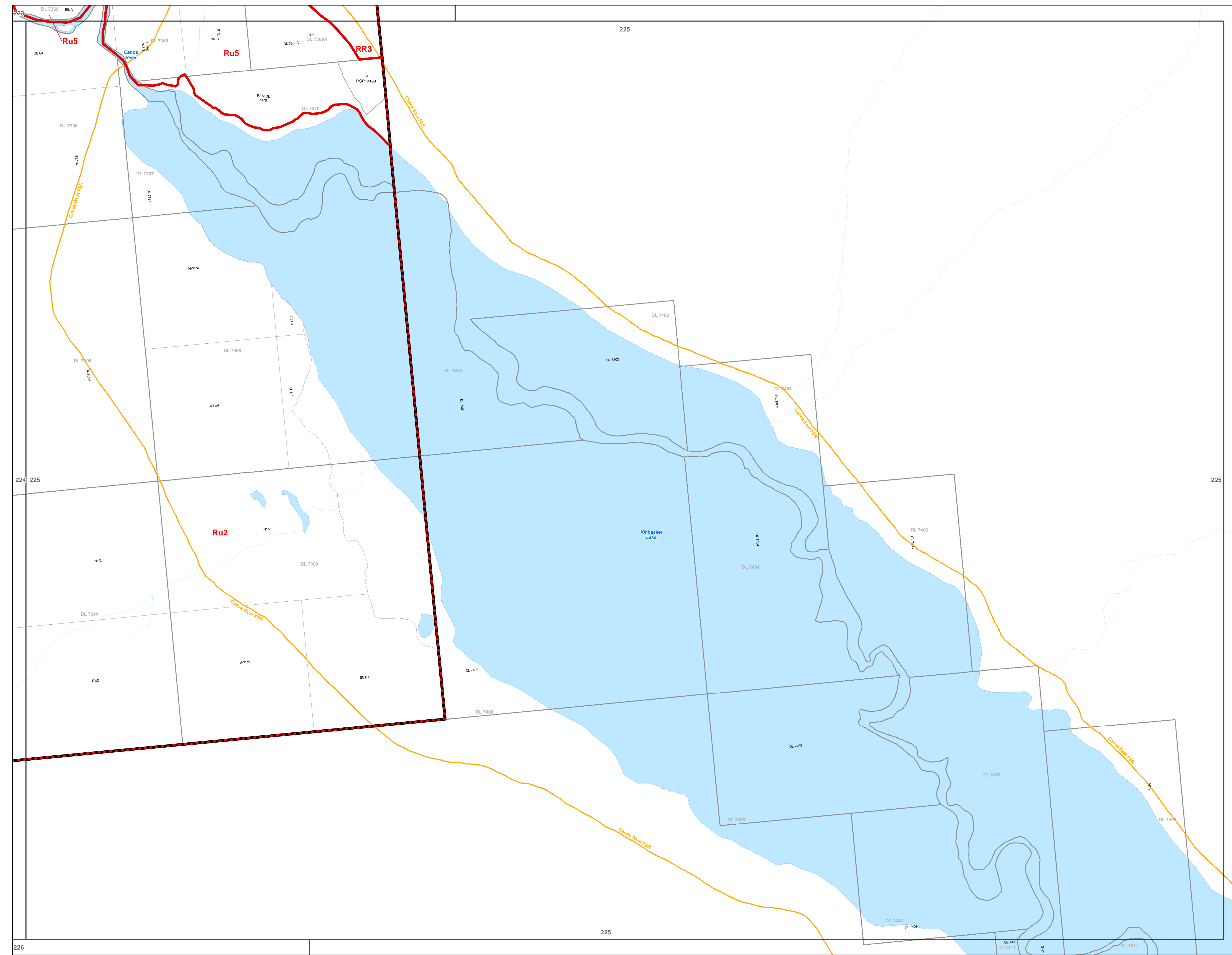


Legend

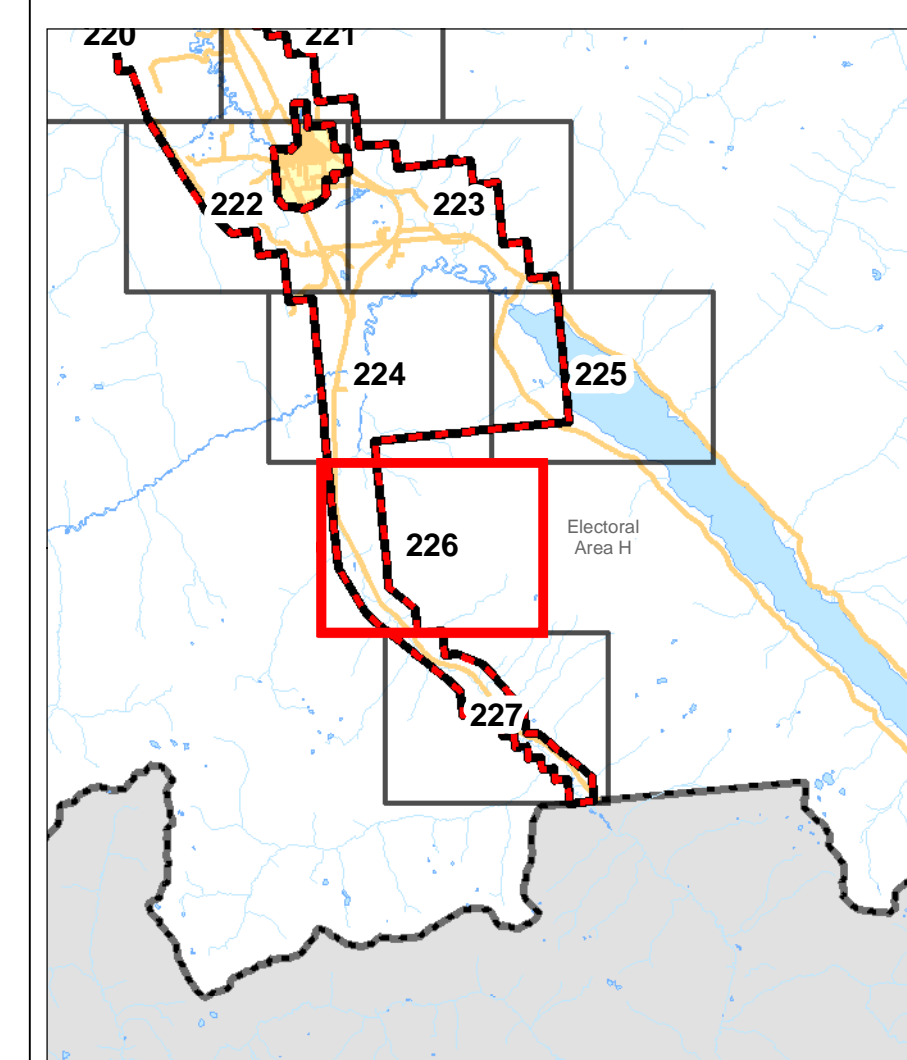
-  Zoning Grid
-  Zoning Boundary
-  Zoning Designations
-  Roads
-  Parcels
-  Subdivisions
-  District Lots
-  Rivers & Streams
-  Electoral Areas
-  Waterbodies
-  Municipality
-  Outside of Regional District




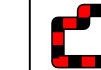



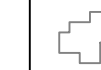






Warning: This map is a composite of data from many sources. While all reasonable efforts are made to ensure the accuracy and currency of this map, the Regional District makes no warranties regarding its suitability for a particular purpose nor for the validity of the base data from which it was compiled. Reliance on this information without verification from original records is done at the user's own risk.

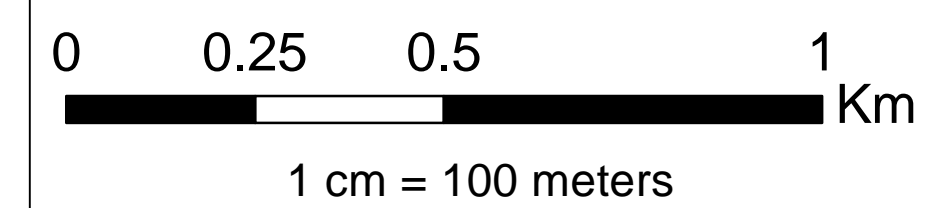



Bylaw No.	Amendment Date



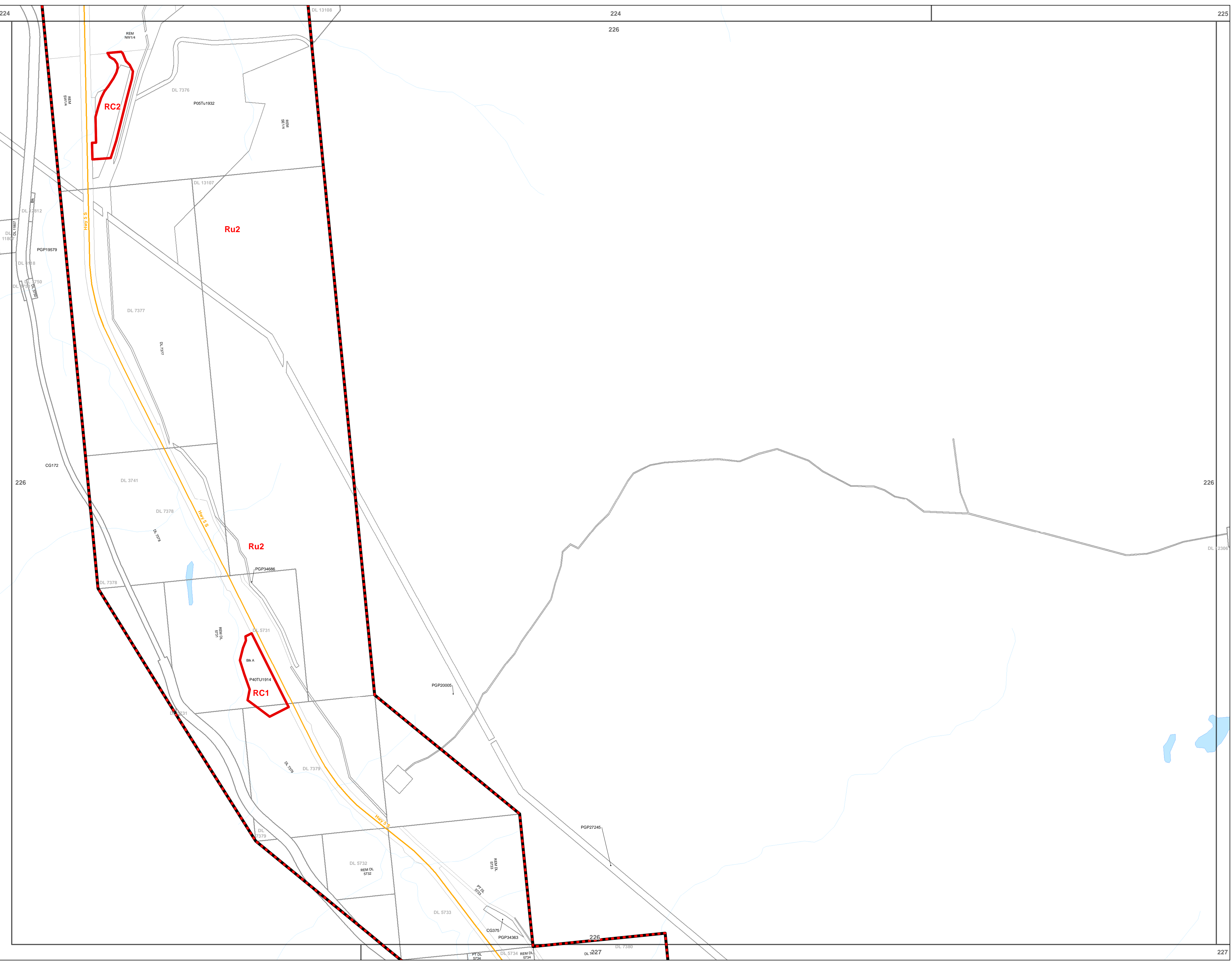
Legend

-  Zoning Grid
-  Zoning Boundary
-  Zoning Designations
-  Roads
-  Parcels
-  Subdivisions
-  District Lots
-  Rivers & Streams
-  Electoral Areas
-  Waterbodies
-  Municipality
-  Outside of Regional District

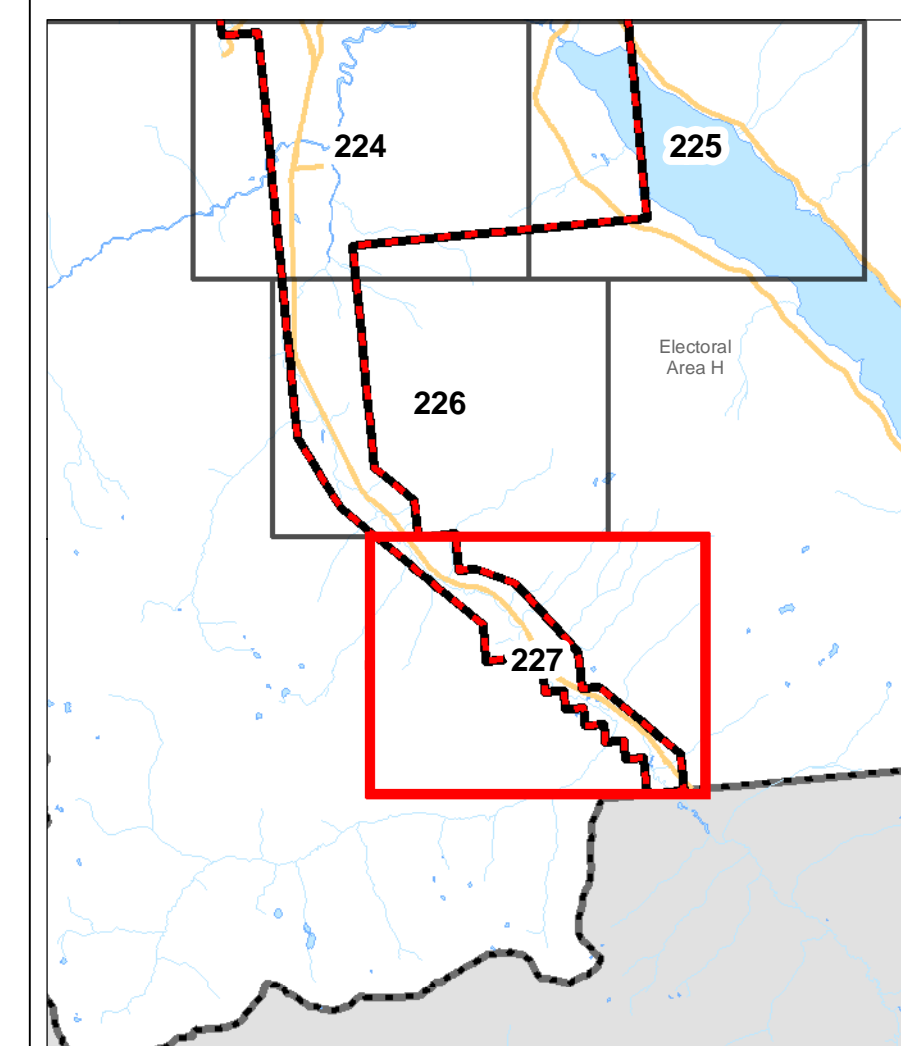


Warning: This map is a composite of data from many sources. While all reasonable efforts are made to ensure the accuracy and currency of this map, the Regional District makes no warranties regarding its suitability for a particular purpose nor for the validity of the base data from which it was compiled. Reliance on this information without verification from original records is done at the user's own risk.


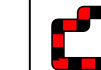



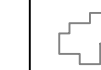






Print Date: 12/22/2014

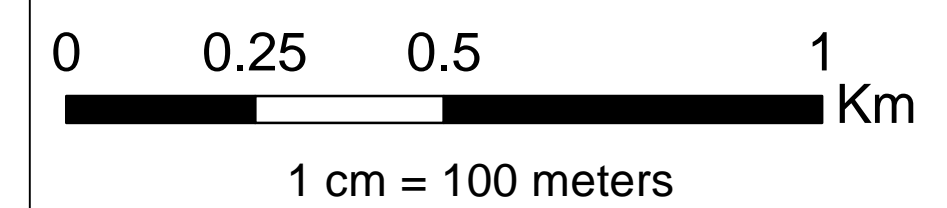



Bylaw No.	Amendment Date



Legend

-  Zoning Grid
-  Zoning Boundary
-  Zoning Designations
-  Roads
-  Parcels
-  Subdivisions
-  District Lots
-  Rivers & Streams
-  Electoral Areas
-  Waterbodies
-  Municipality
-  Outside of Regional District



Warning: This map is a composite of data from many sources. While all reasonable efforts are made to ensure the accuracy and currency of this map, the Regional District makes no warranties regarding its suitability for a particular purpose nor for the validity of the base data from which it was compiled. Reliance on this information without verification from original records is done at the user's own risk.

