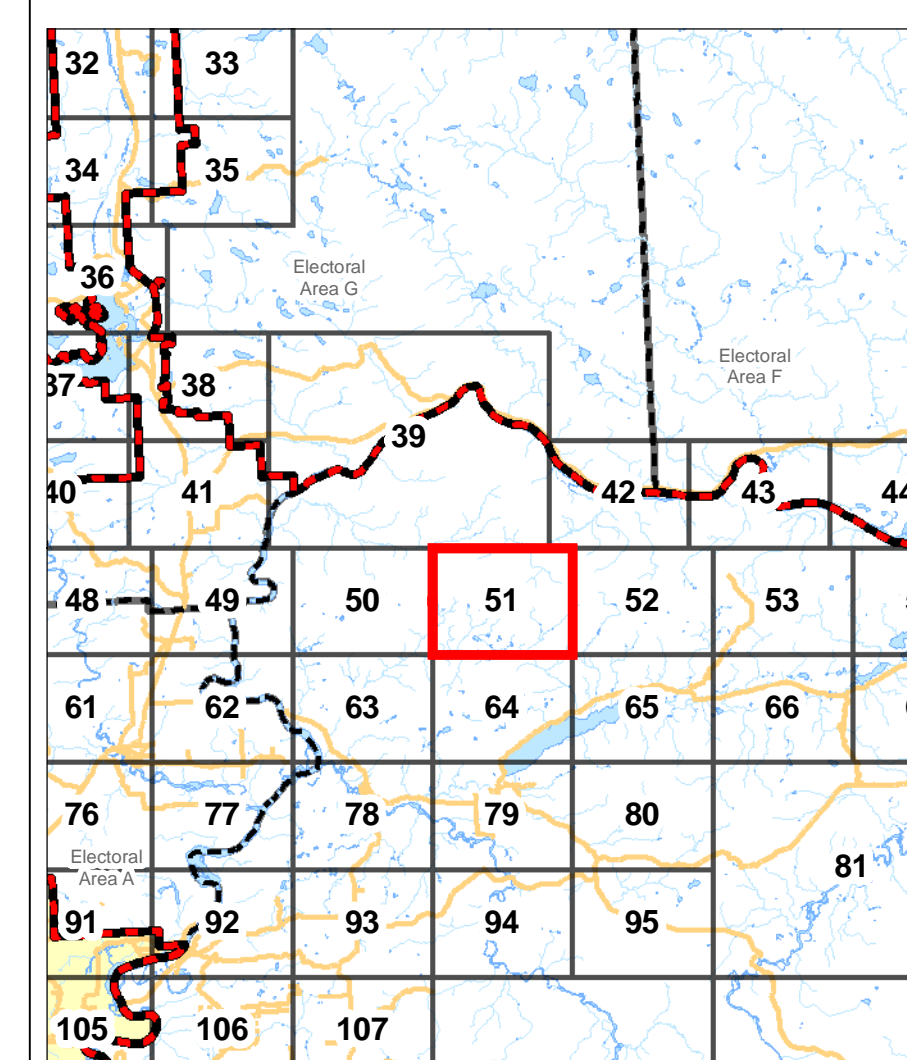












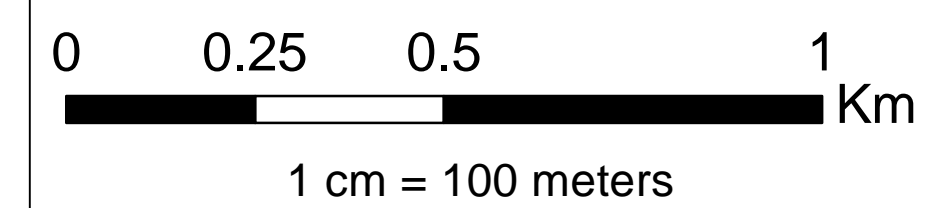



Bylaw No.	Amendment Date

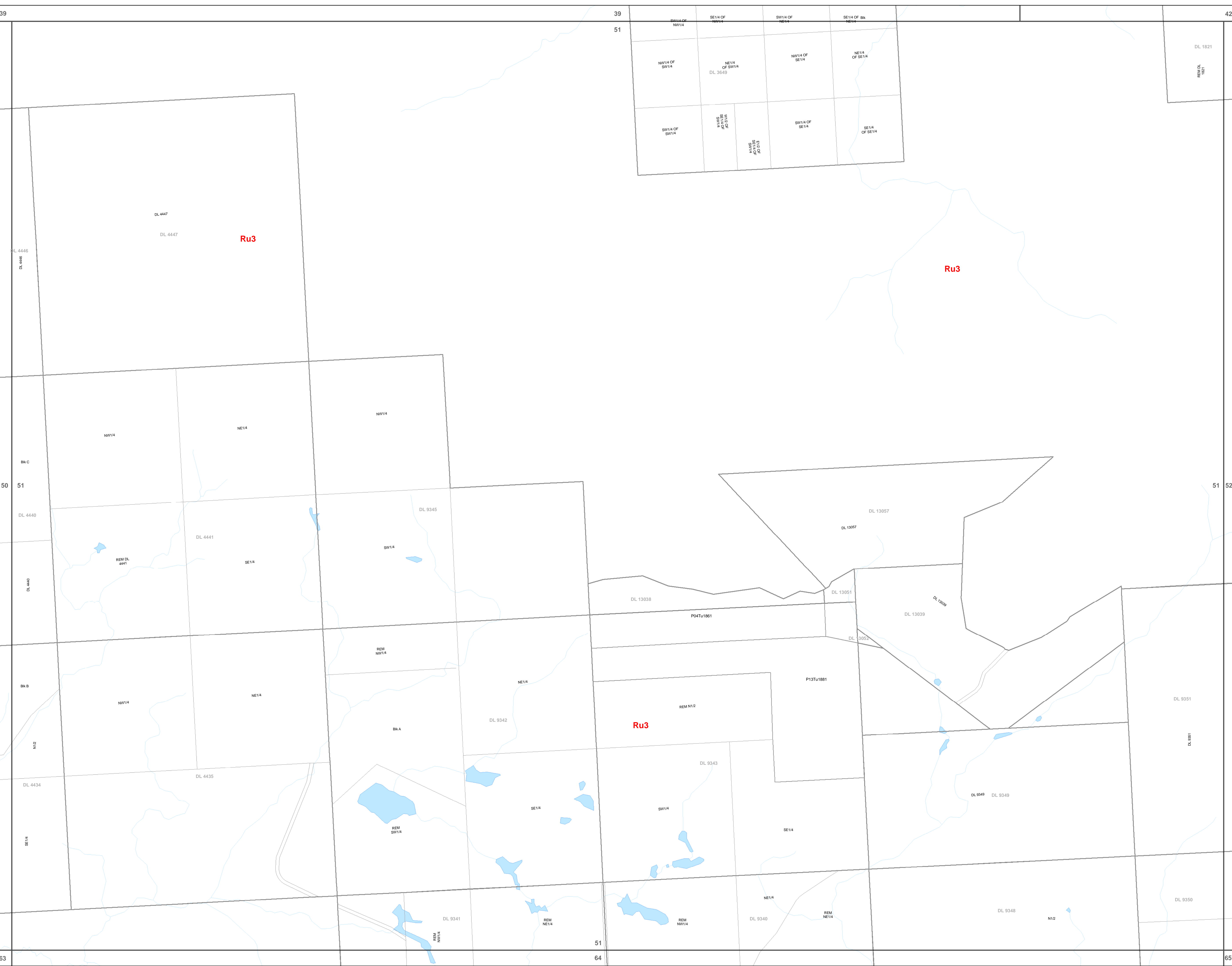


Legend

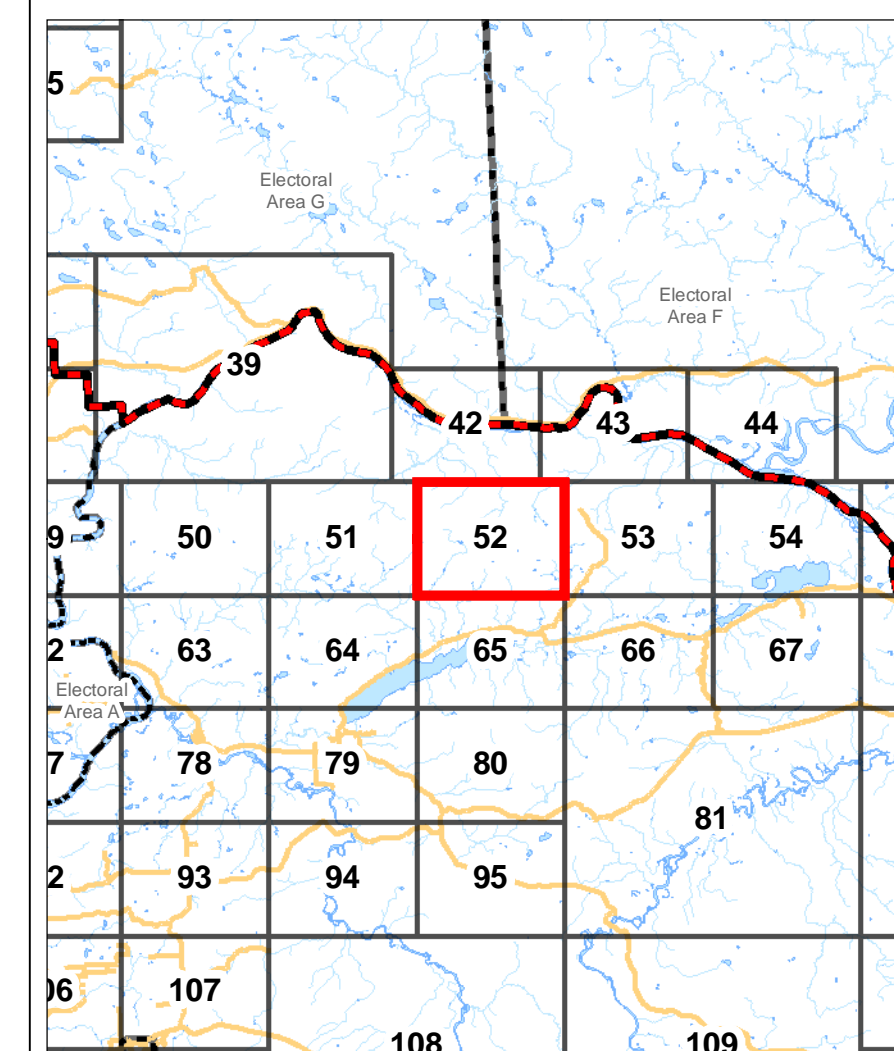
-  Zoning Grid
-  Zoning Boundary
-  Zoning Designations
-  Roads
-  Parcels
-  Subdivisions
-  District Lots
-  Rivers & Streams
-  Electoral Areas
-  Waterbodies
-  Municipality
-  Outside of Regional District















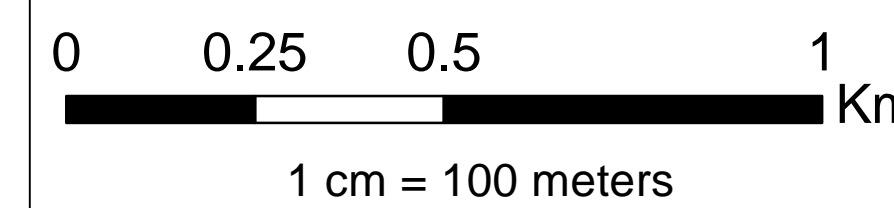

Warning: This map is a composite of data from many sources. While all reasonable efforts are made to ensure the accuracy and currency of this map, the Regional District makes no warranties regarding its suitability for a particular purpose nor for the validity of the base data from which it was compiled. Reliance on this information without verification from original records is done at the user's own risk.



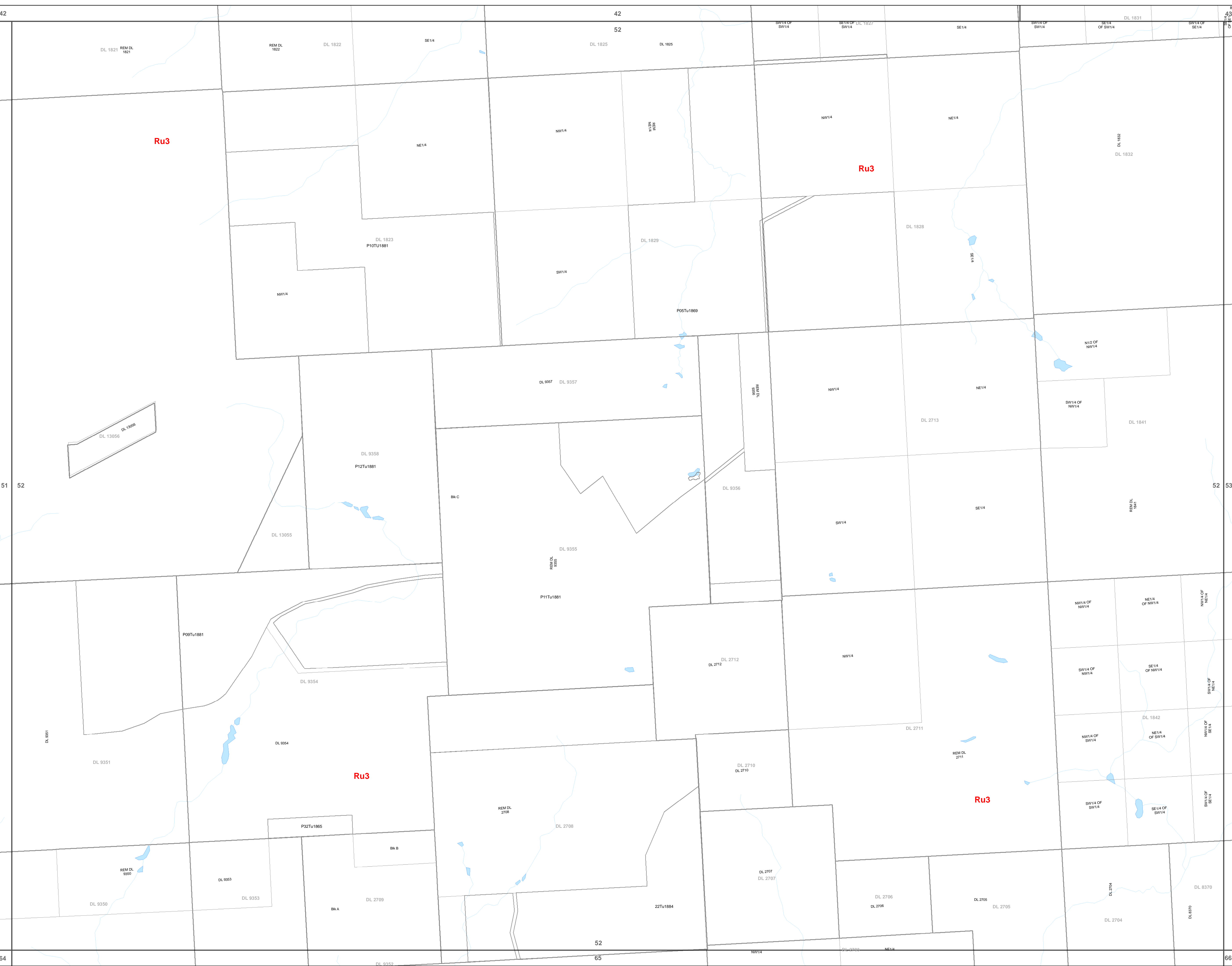
Bylaw No.	Amendment Date


Legend

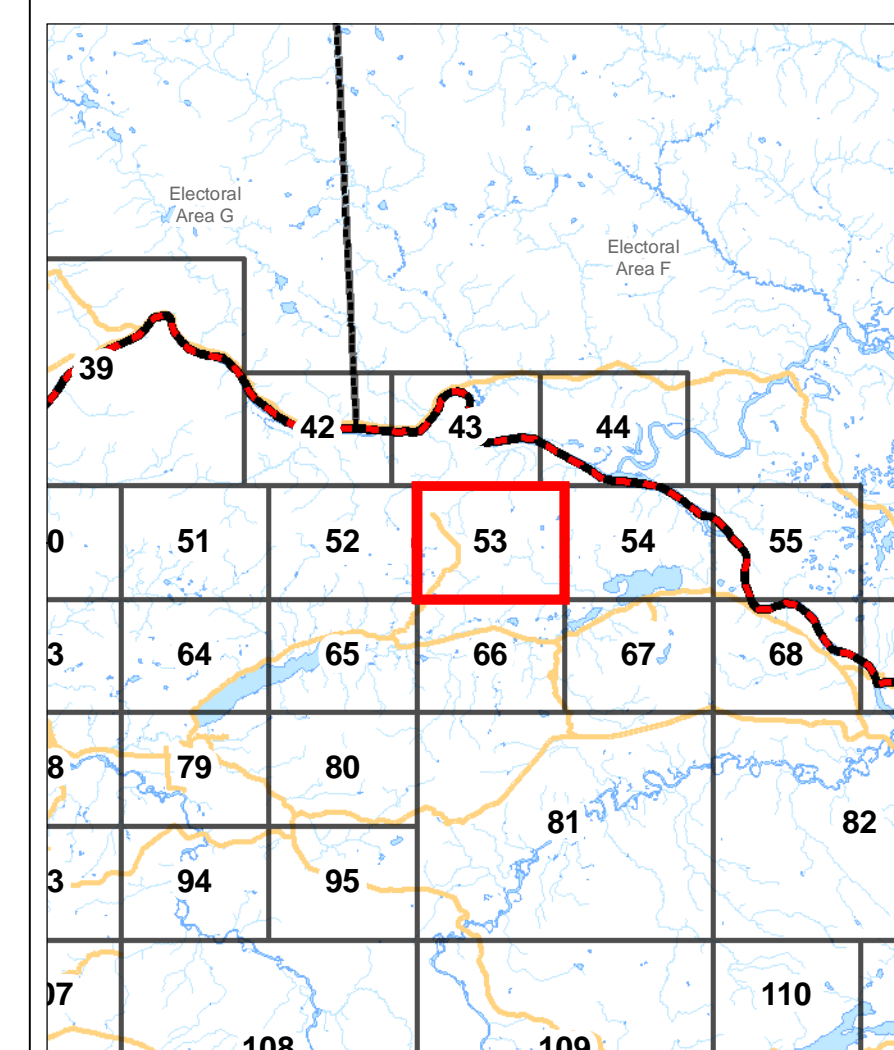
-  Zoning Grid
-  Zoning Boundary
-  Zoning Designations
-  Roads
-  Parcels
-  Subdivisions
-  District Lots
-  Rivers & Streams
-  Electoral Areas
-  Waterbodies
-  Municipality
-  Outside of Regional District















Warning: This map is a composite of data from many sources. While all reasonable efforts are made to ensure the accuracy and currency of this map, the Regional District makes no warranties regarding its suitability for a particular purpose nor for the validity of the base data from which it was compiled. Reliance on this information without verification from original records is done at the user's own risk.

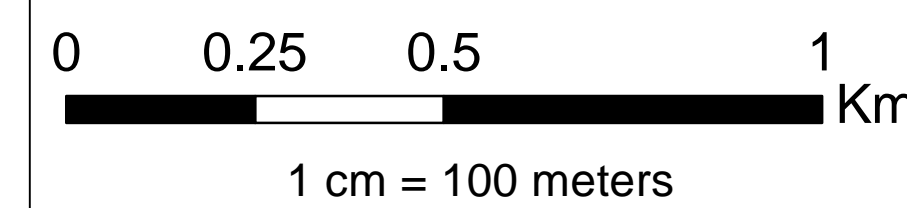



Bylaw No.	Amendment Date

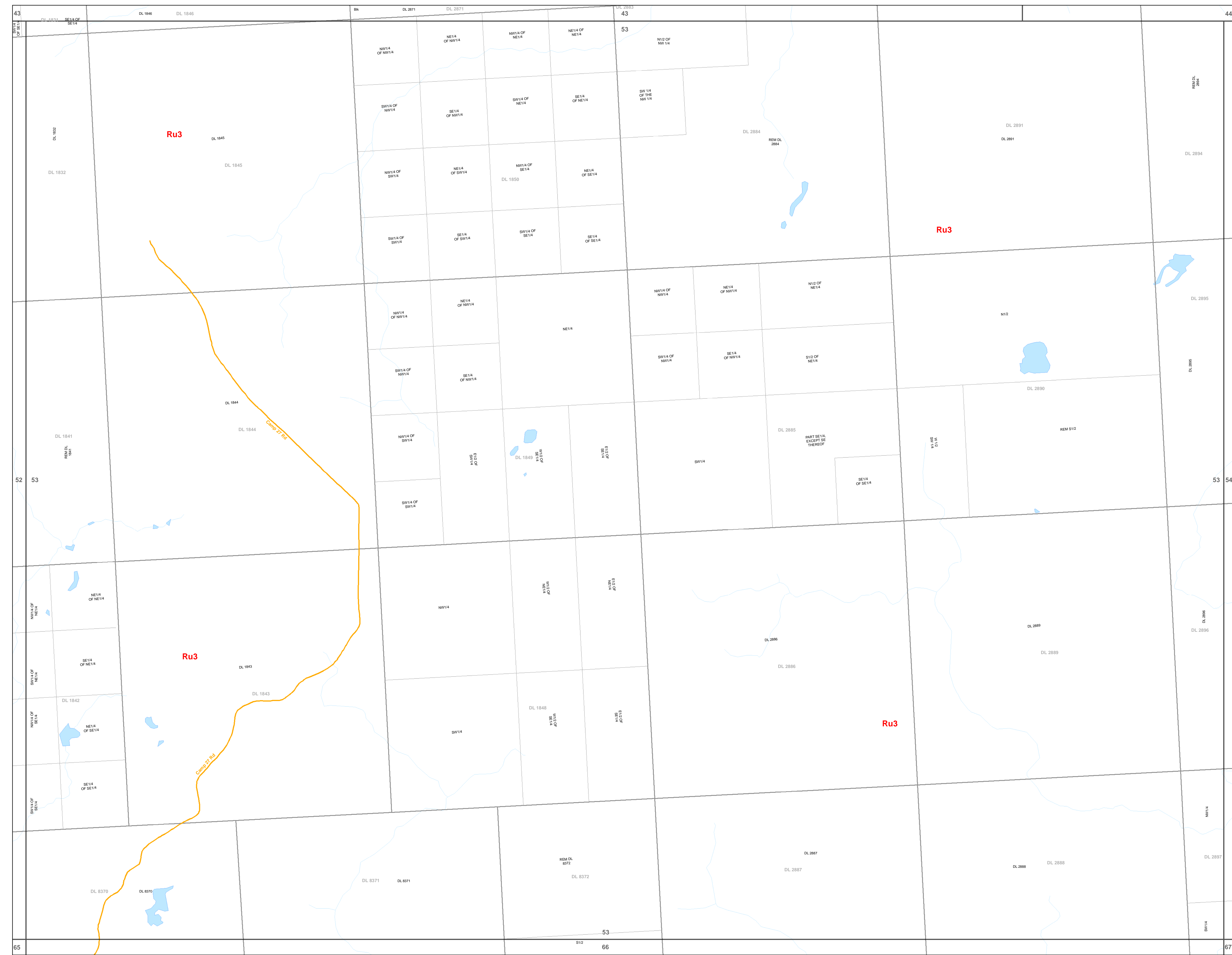


Legend

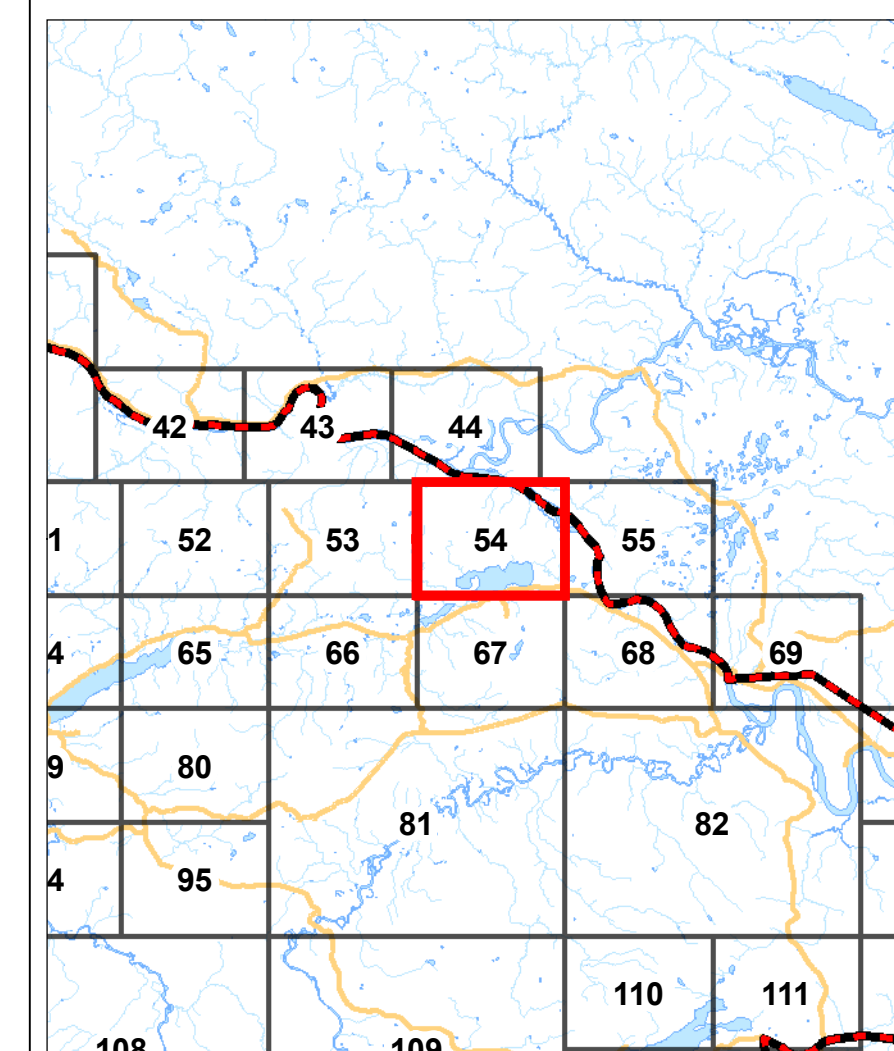
-  Zoning Grid
-  Zoning Boundary
-  Zoning Designations
-  Roads
-  Parcels
-  Subdivisions
-  District Lots
-  Rivers & Streams
-  Electoral Areas
-  Waterbodies
-  Municipality
-  Outside of Regional District



Warning: This map is a composite of data from many sources. While all reasonable efforts are made to ensure the accuracy and currency of this map, the Regional District makes no warranties regarding its suitability for a particular purpose nor for the validity of the base data from which it was compiled. Reliance on this information without verification from original records is done at the user's own risk.

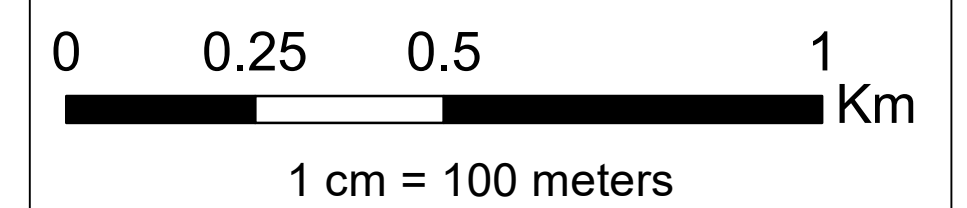



Bylaw No.	Amendment Date
3129	6/20/2019

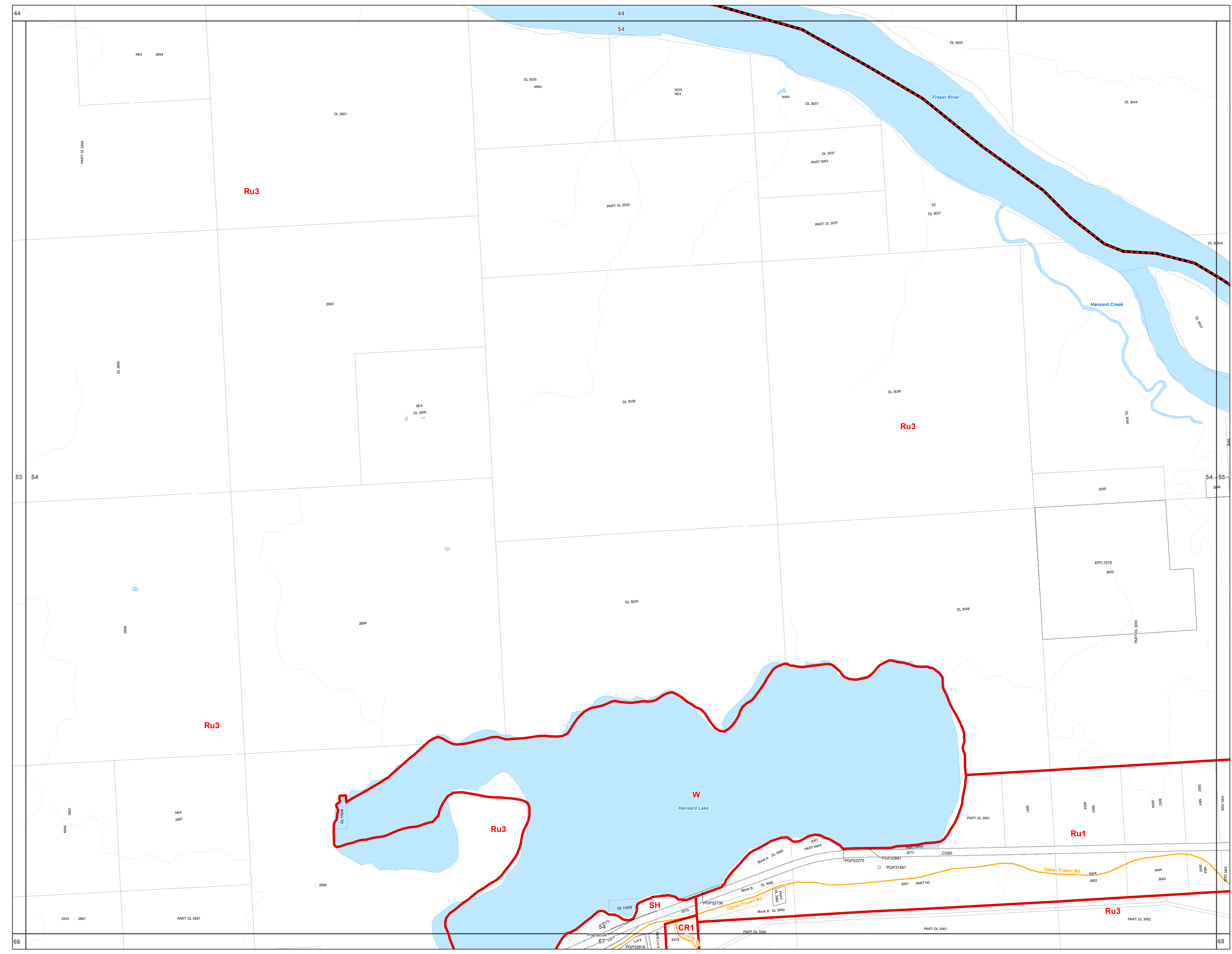


Legend

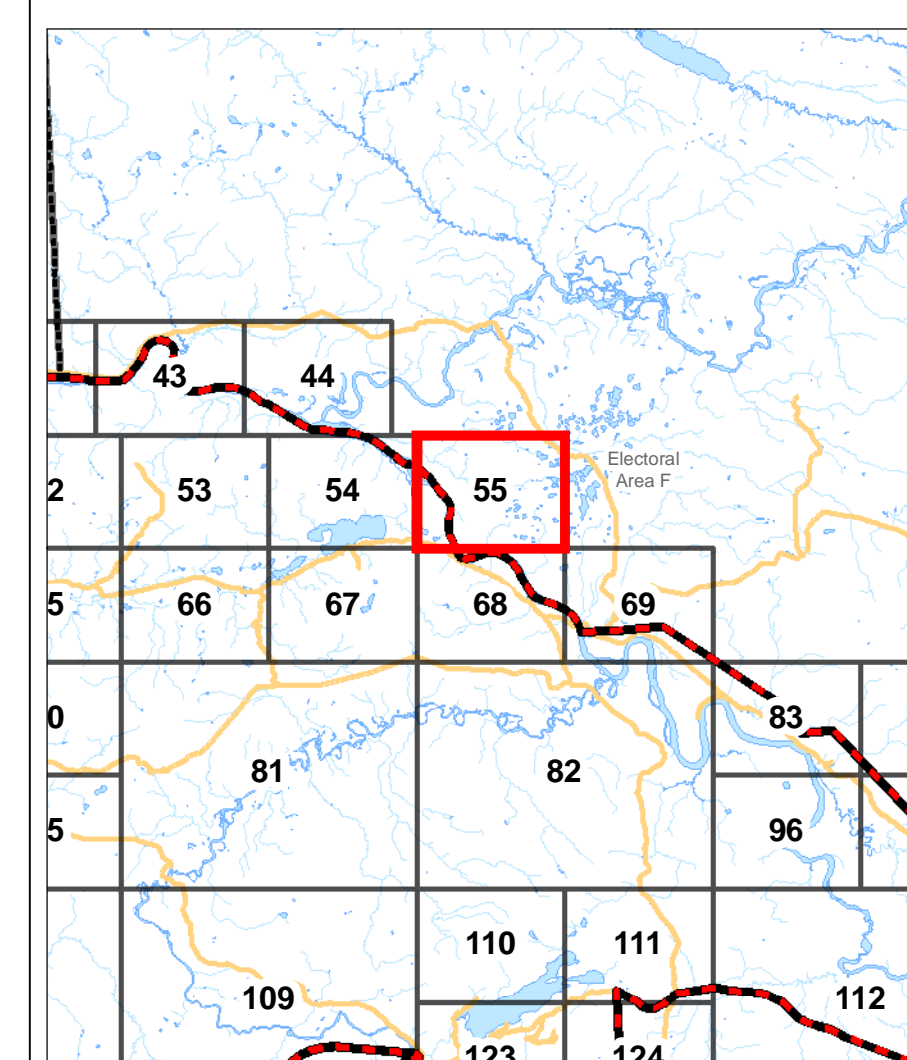
- Zoning Grid
- Zoning Boundary
- Zoning Designations
- Roads
- Parcels
- Subdivisions
- District Lots
- Rivers & Streams
- Electoral Areas
- Waterbodies
- Municipality
- Outside of Regional District















Warning: This map is a composite of data from many sources. While all reasonable efforts are made to ensure the accuracy and currency of this map, the Regional District makes no warranties regarding its suitability for a particular purpose nor for the validity of the base data from which it was compiled. Reliance on this information without verification from original records is done at the user's own risk.

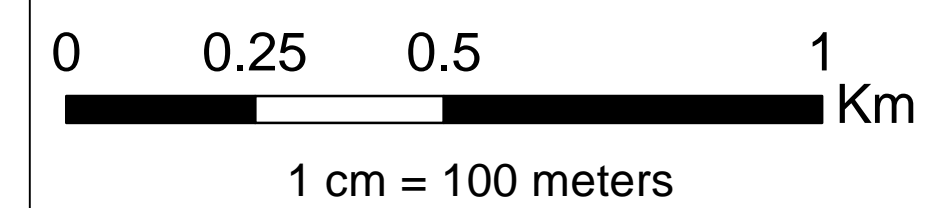



Bylaw No.	Amendment Date

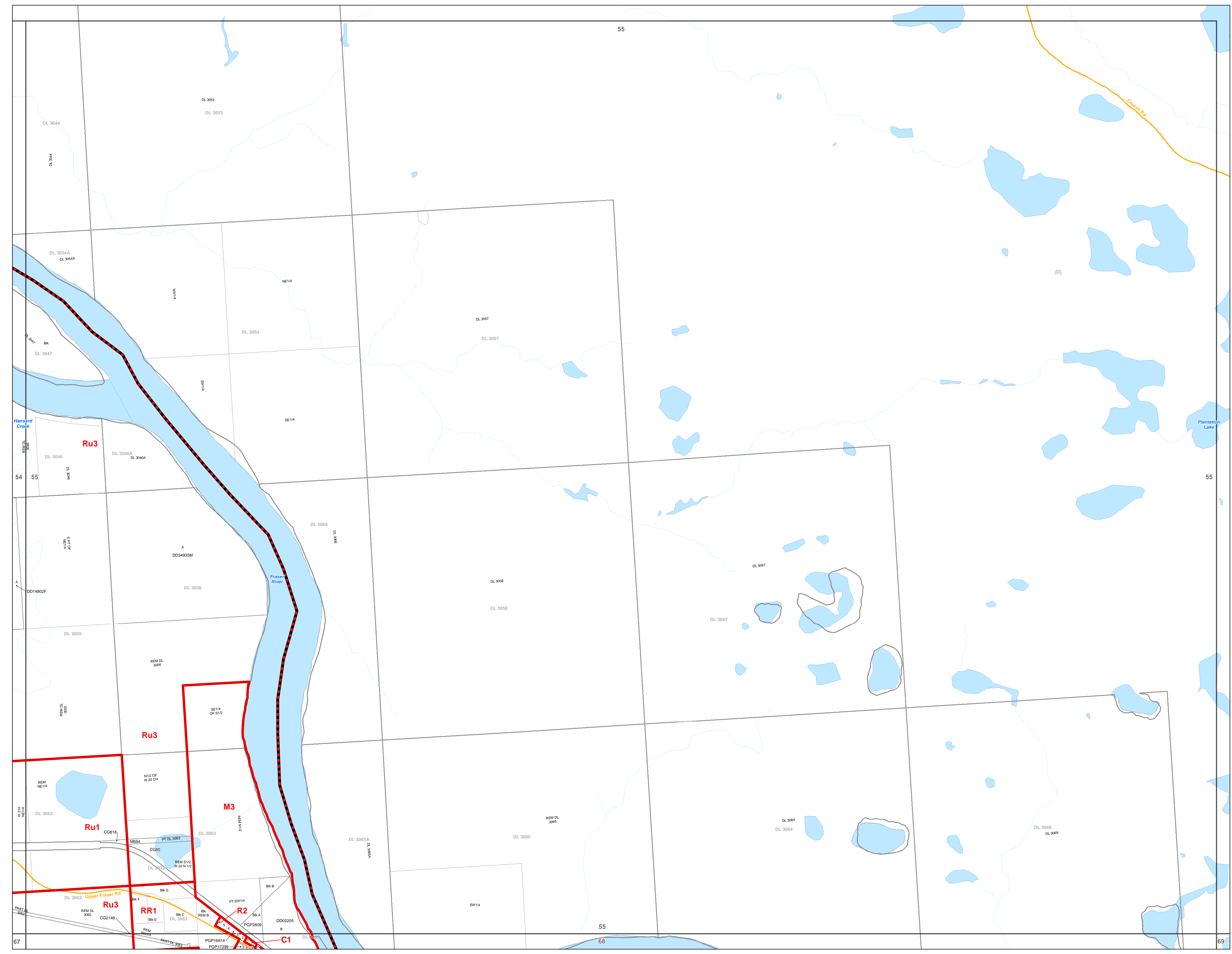


Legend

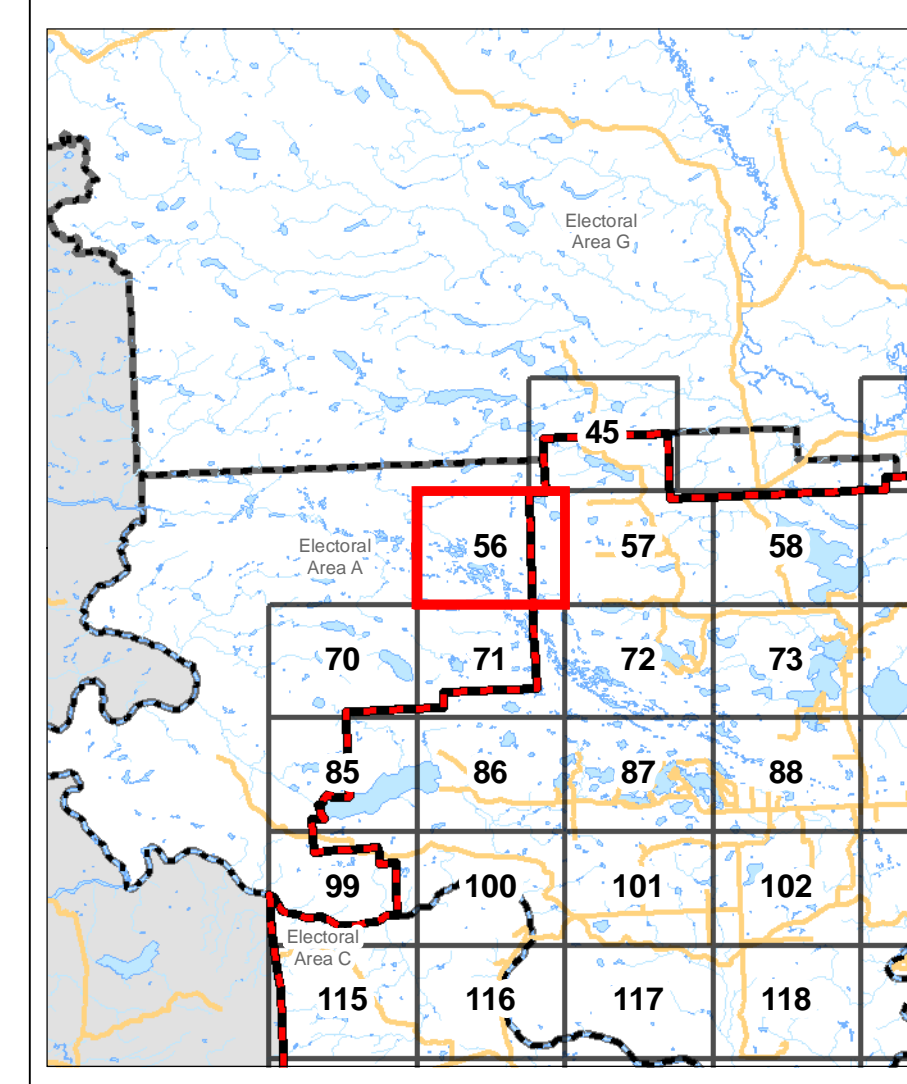
-  Zoning Grid
-  Zoning Boundary
-  Zoning Designations
-  Roads
-  Parcels
-  Subdivisions
-  District Lots
-  Rivers & Streams
-  Electoral Areas
-  Waterbodies
-  Municipality
-  Outside of Regional District




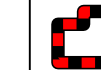



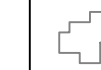






Warning: This map is a composite of data from many sources. While all reasonable efforts are made to ensure the accuracy and currency of this map, the Regional District makes no warranties regarding its suitability for a particular purpose nor for the validity of the base data from which it was compiled. Reliance on this information without verification from original records is done at the user's own risk.

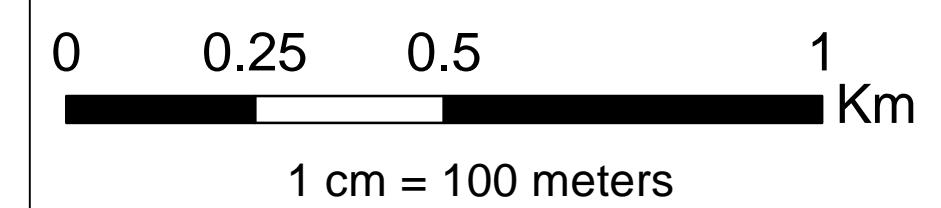



Bylaw No.	Amendment Date



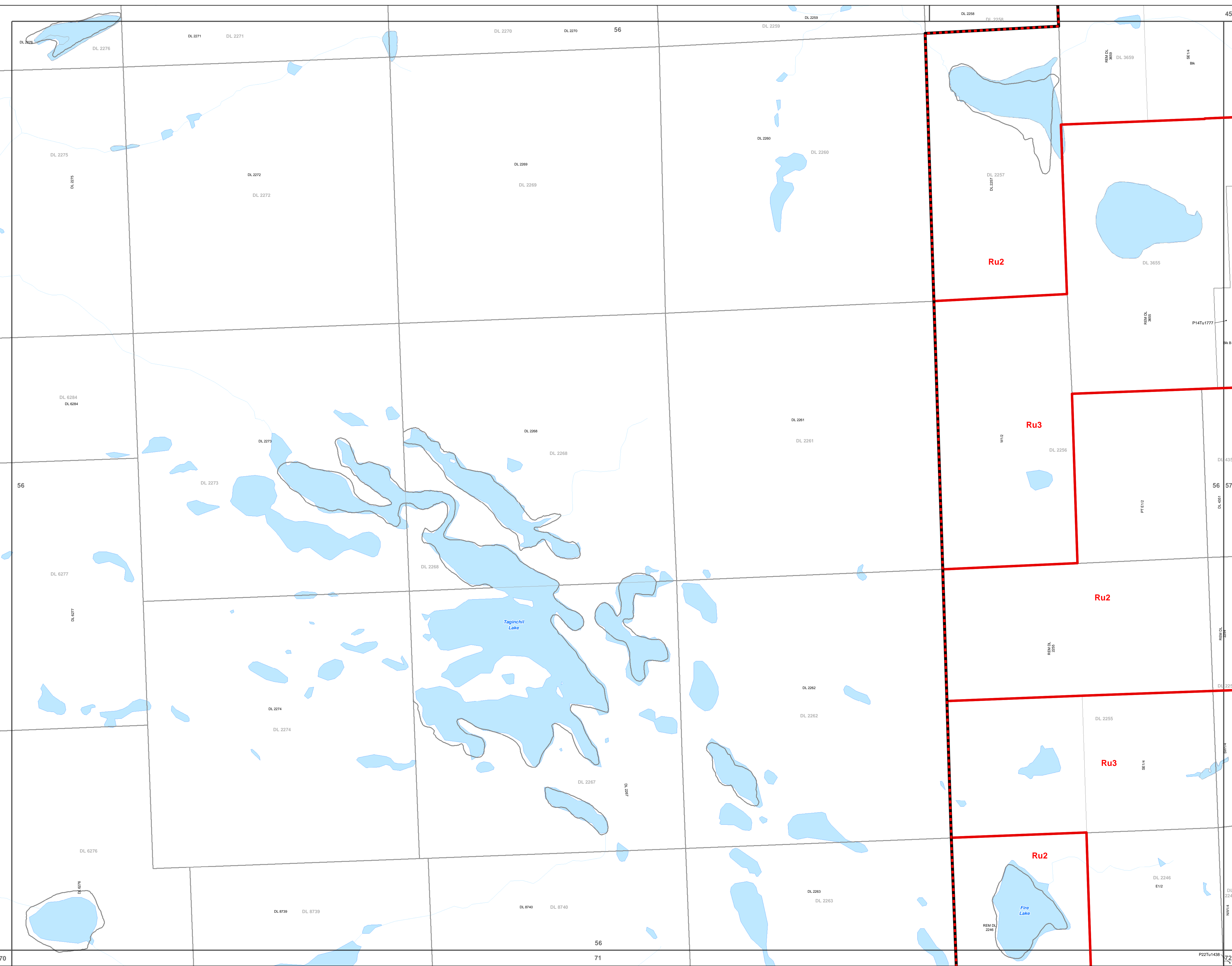
Legend

-  Zoning Grid
-  Zoning Boundary
-  Zoning Designations
-  Roads
-  Parcels
-  Subdivisions
-  District Lots
-  Rivers & Streams
-  Electoral Areas
-  Waterbodies
-  Municipality
-  Outside of Regional District

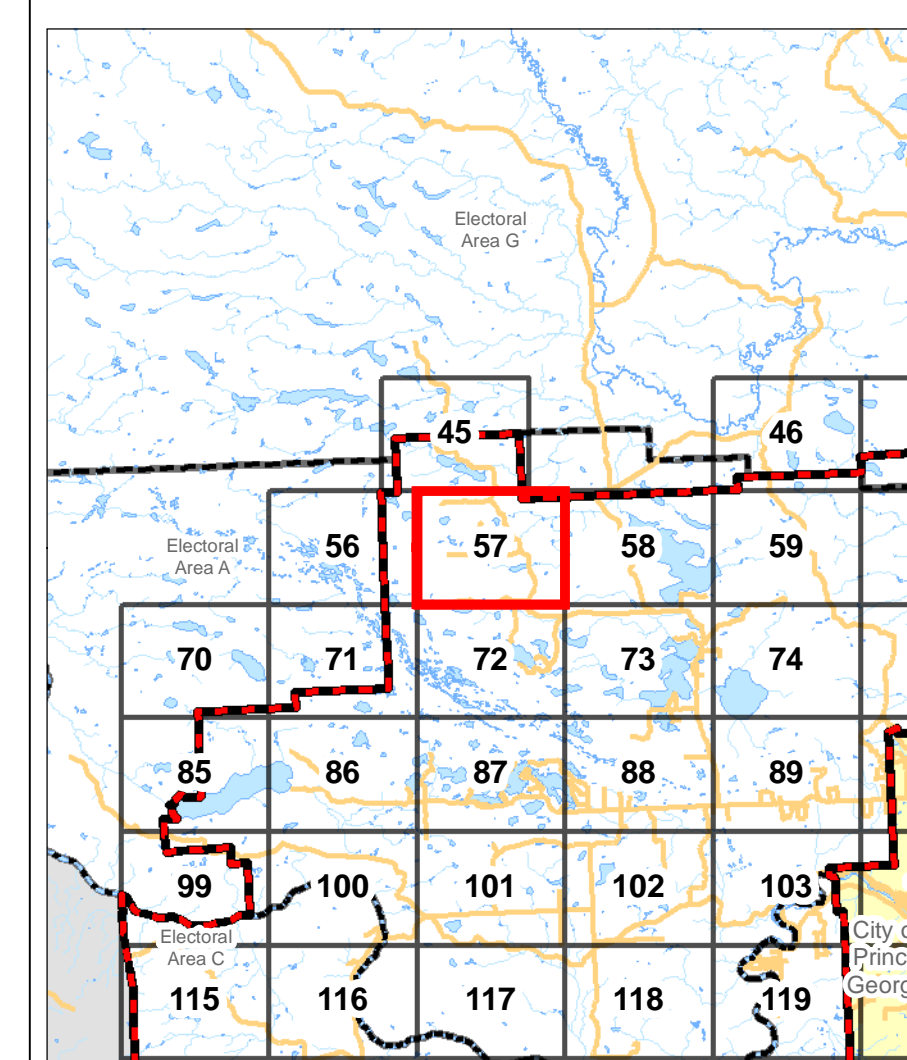


Warning: This map is a composite of data from many sources. While all reasonable efforts are made to ensure the accuracy and currency of this map, the Regional District makes no warranties regarding its suitability for a particular purpose nor for the validity of the base data from which it was compiled. Reliance on this information without verification from original records is done at the user's own risk.

Print Date: 12/22/2014

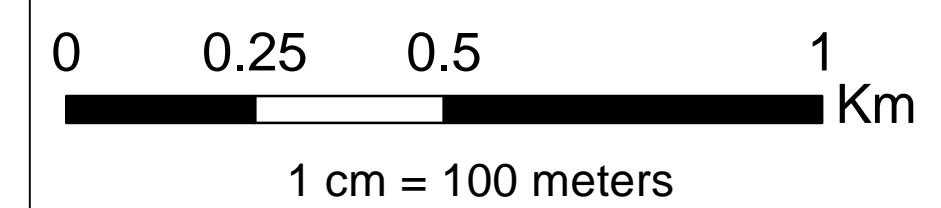



Bylaw No.	Amendment Date

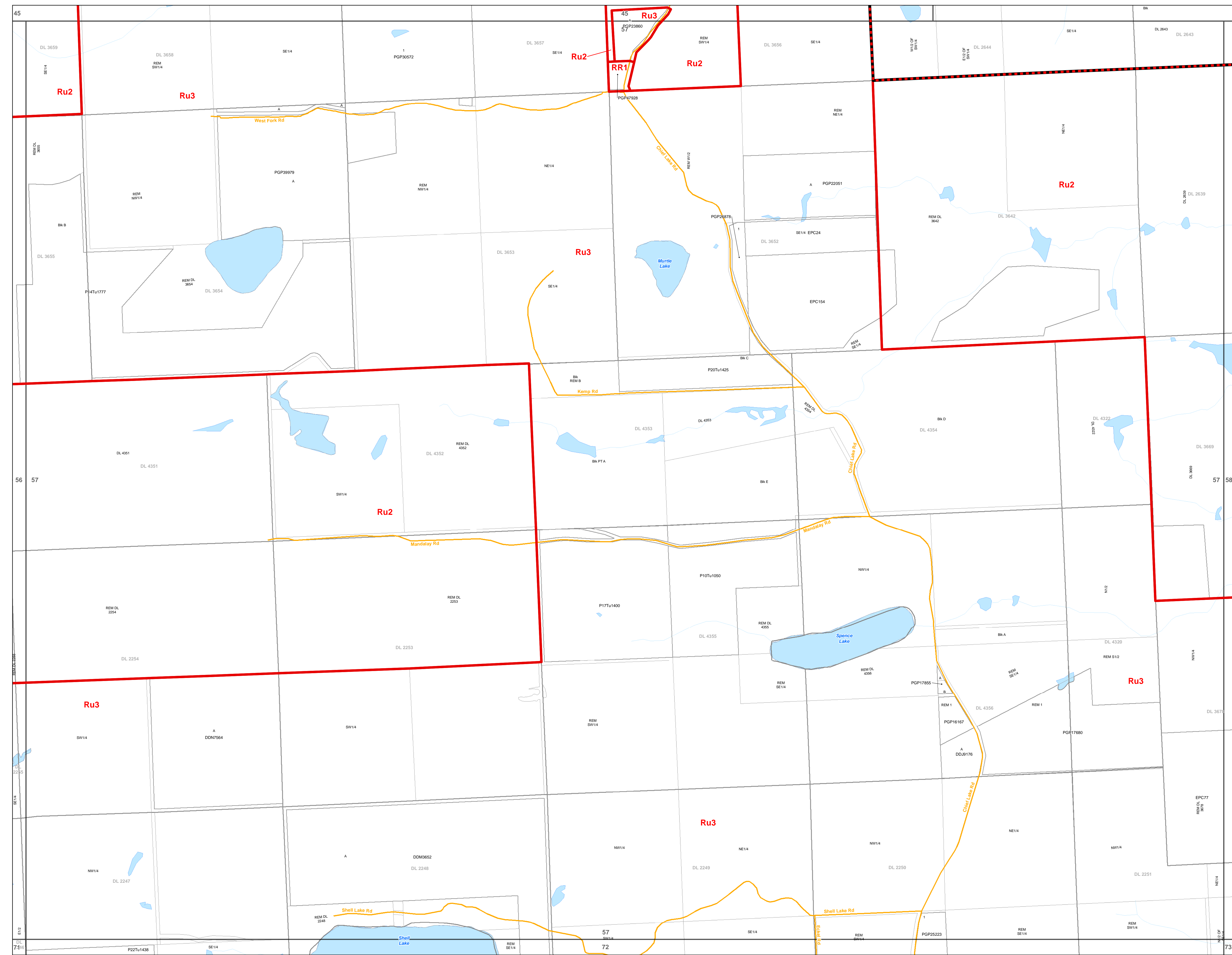


Legend

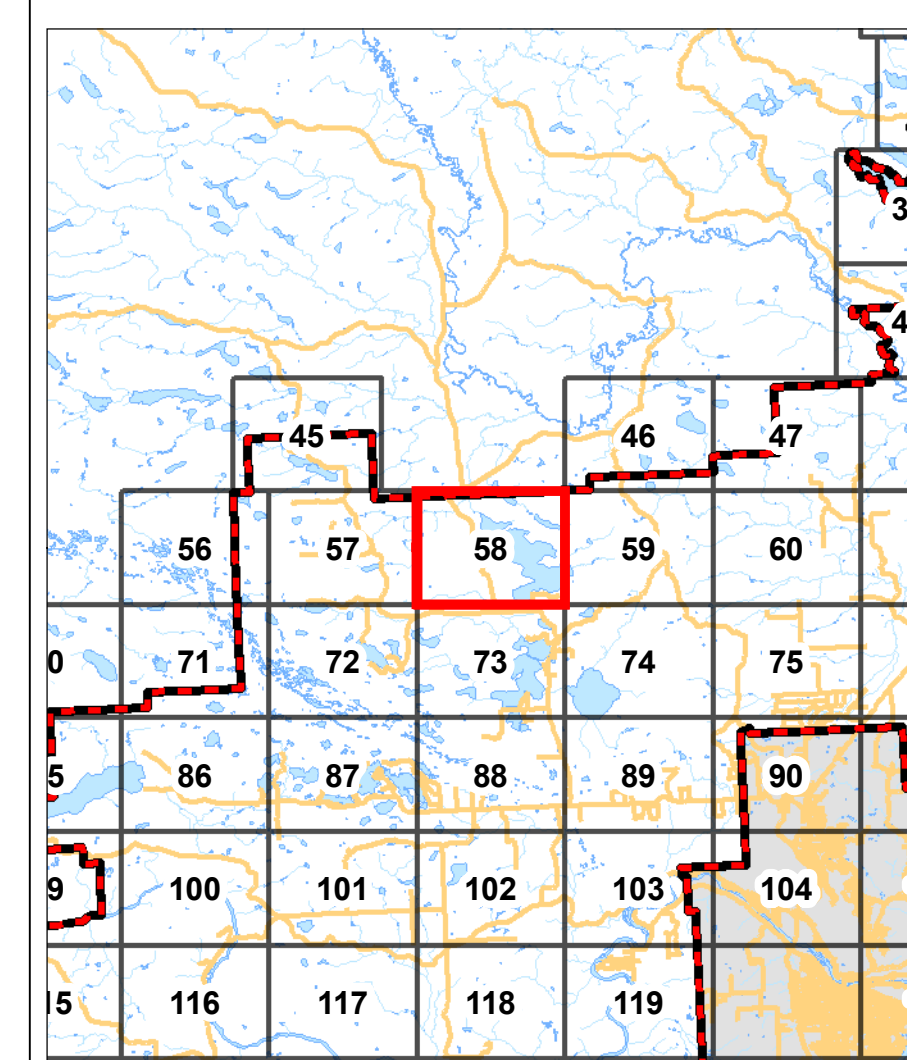
- Zoning Grid
- Zoning Boundary
- Zoning Designations
- Roads
- Parcels
- Subdivisions
- District Lots
- Rivers & Streams
- Electoral Areas
- Waterbodies
- Municipality
- Outside of Regional District



Warning: This map is a composite of data from many sources. While all reasonable efforts are made to ensure the accuracy and currency of this map, the Regional District makes no warranties regarding its suitability for a particular purpose nor for the validity of the base data from which it was compiled. Reliance on this information without verification from original records is done at the user's own risk.

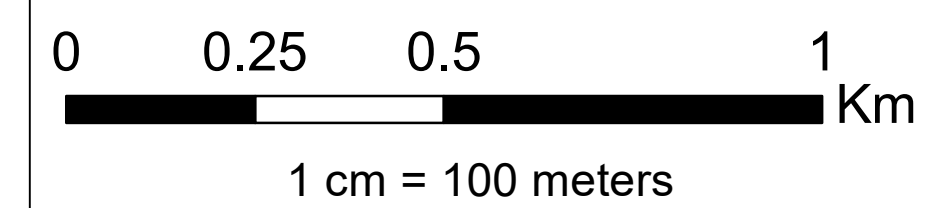



Bylaw No.	Amendment Date
3129	6/20/2019

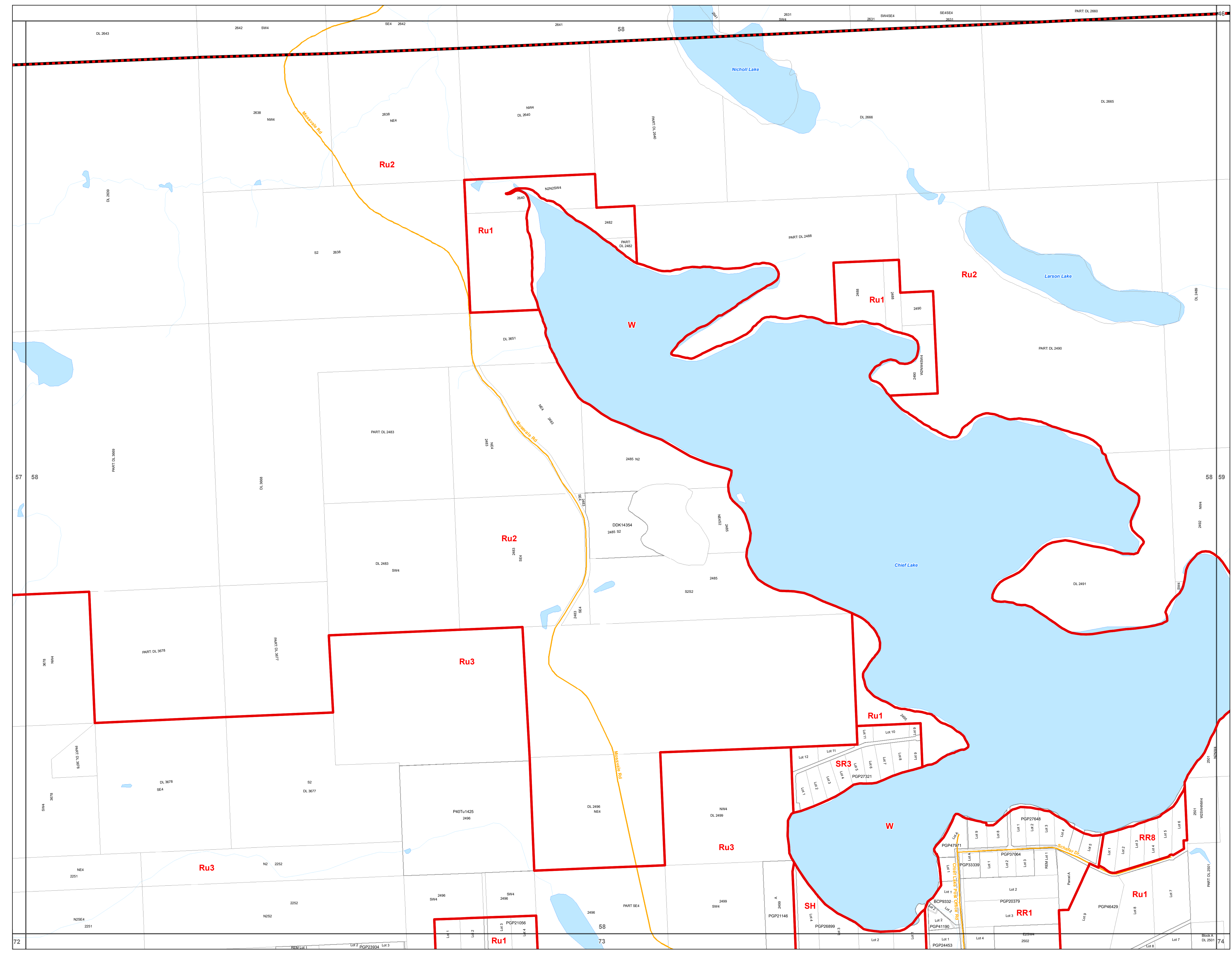


Legend

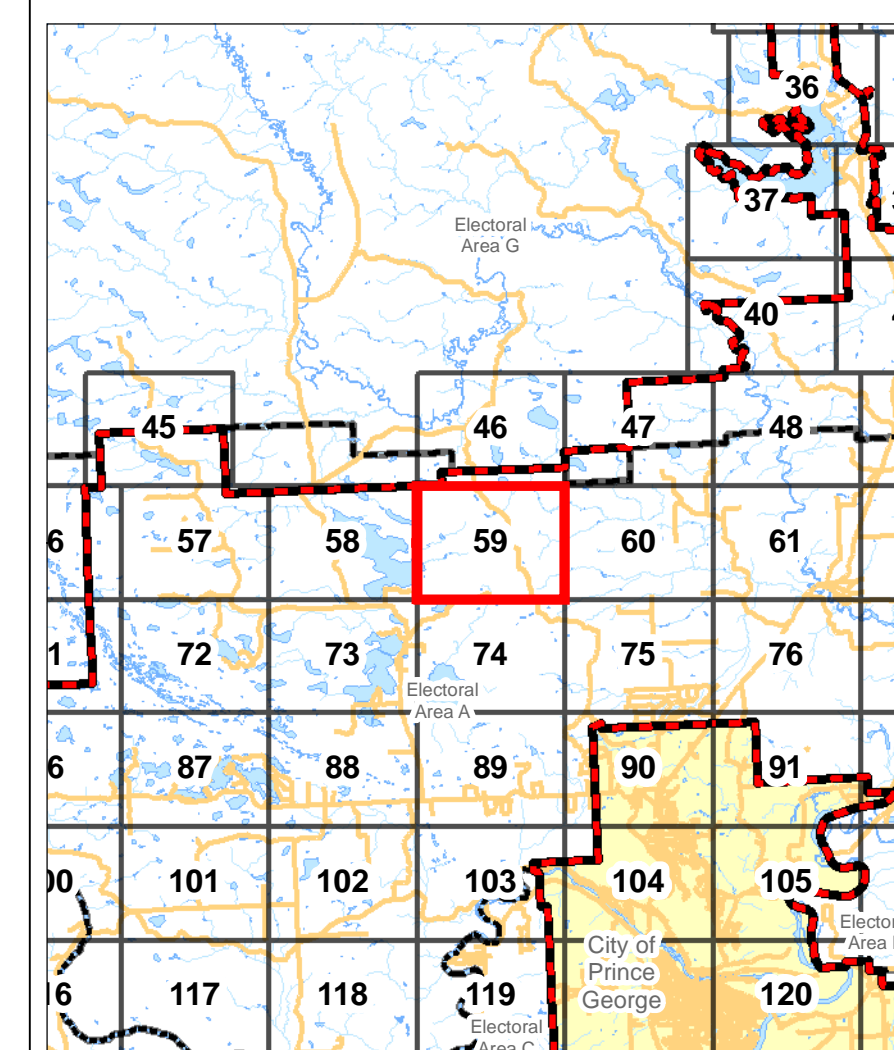
- Zoning Grid
- Zoning Boundary
- Zoning Designations
- Roads
- Parcels
- Subdivisions
- District Lots
- Rivers & Streams
- Electoral Areas
- Waterbodies
- Municipality
- Outside of Regional District




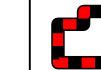



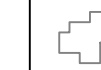






Warning: This map is a composite of data from many sources. While all reasonable efforts are made to ensure the accuracy and currency of this map, the Regional District makes no warranties regarding its suitability for a particular purpose nor for the validity of the base data from which it was compiled. Reliance on this information without verification from original records is done at the user's own risk.

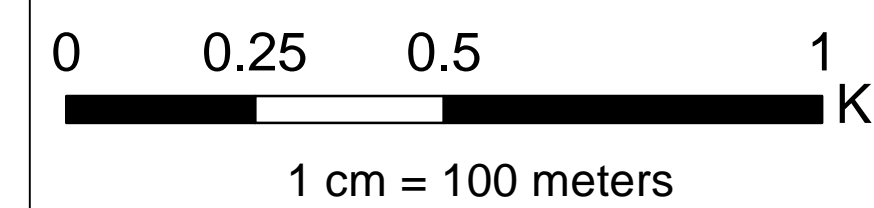



Bylaw No.	Amendment Date

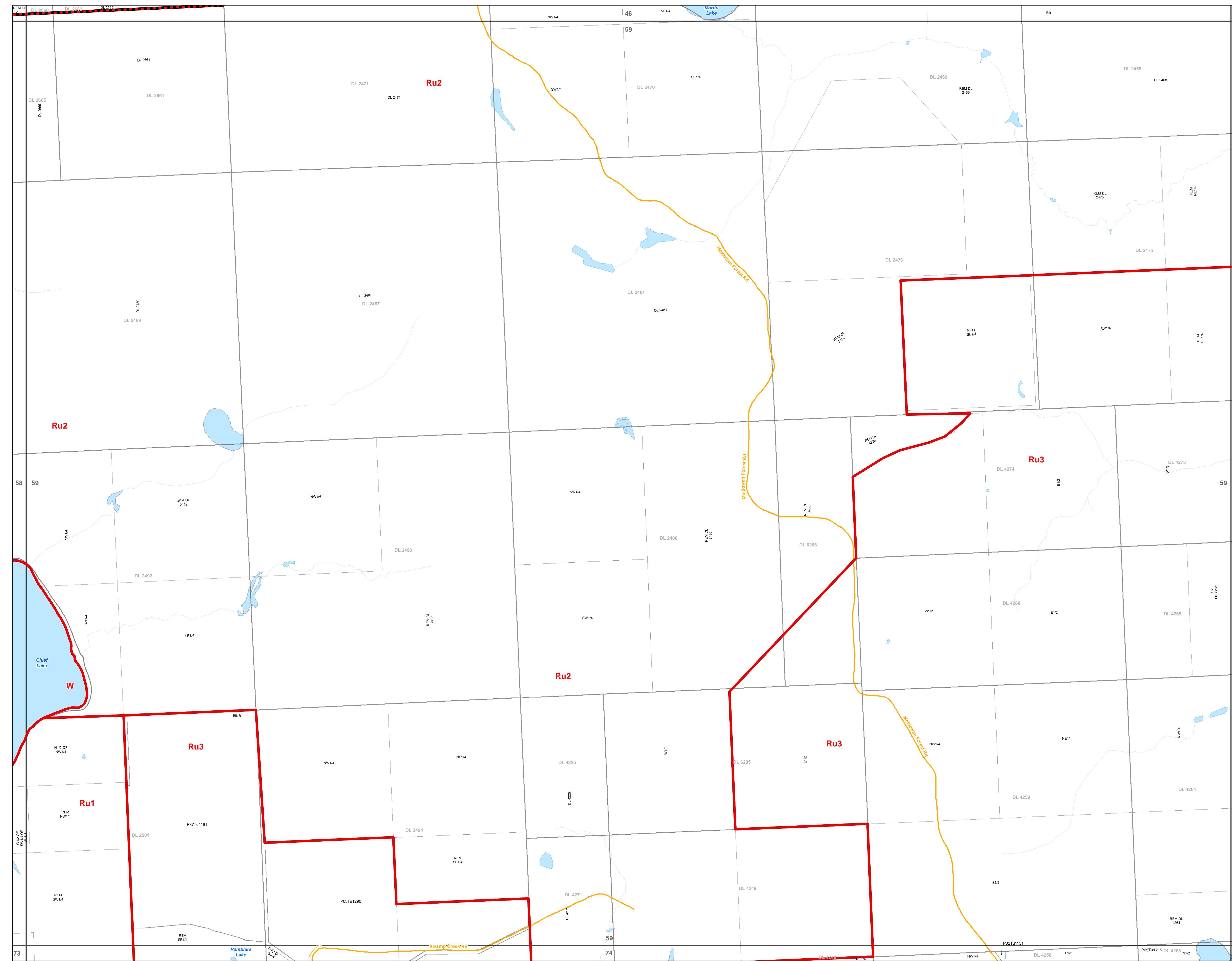


Legend

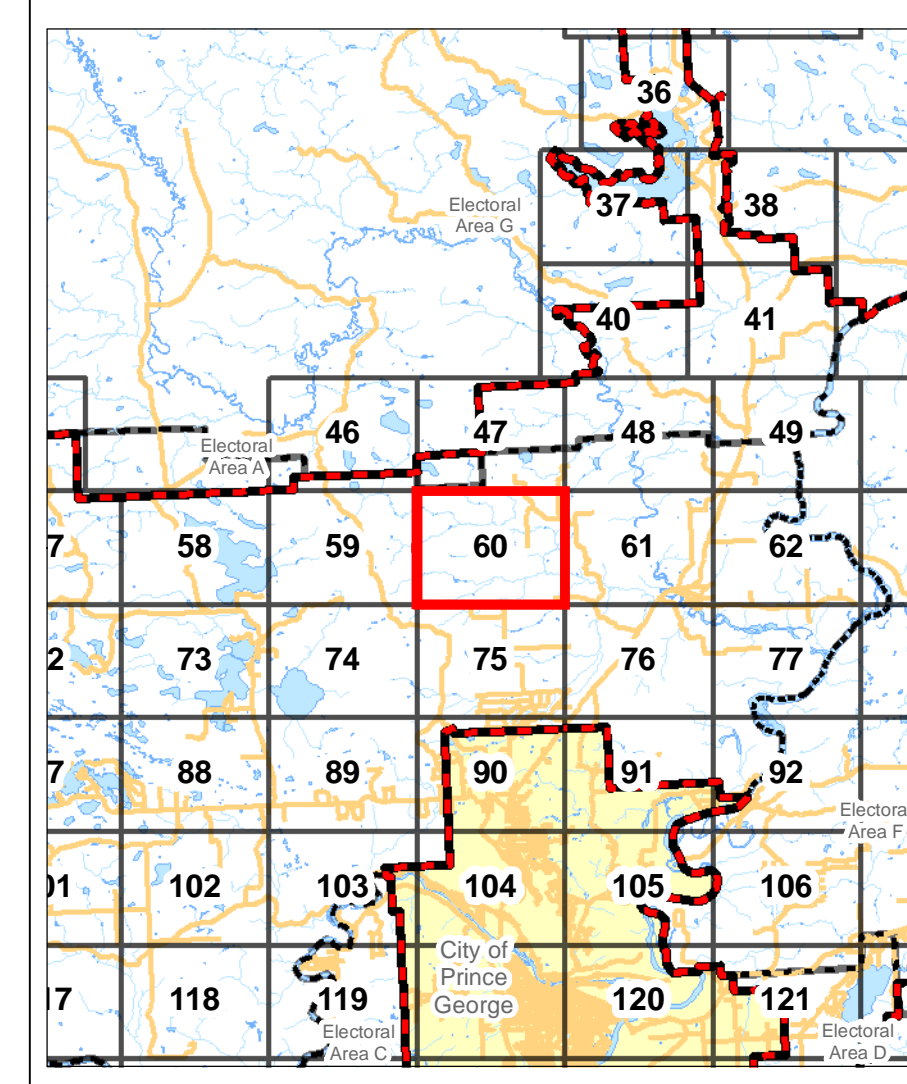
-  Zoning Grid
-  Zoning Boundary
-  Zoning Designations
-  Roads
-  Parcels
-  Subdivisions
-  District Lots
-  Rivers & Streams
-  Electoral Areas
-  Waterbodies
-  Municipality
-  Outside of Regional District



Warning: This map is a composite of data from many sources. While all reasonable efforts are made to ensure the accuracy and currency of this map, the Regional District makes no warranties regarding its suitability for a particular purpose nor for the validity of the base data from which it was compiled. Reliance on this information without verification from original records is done at the user's own risk.

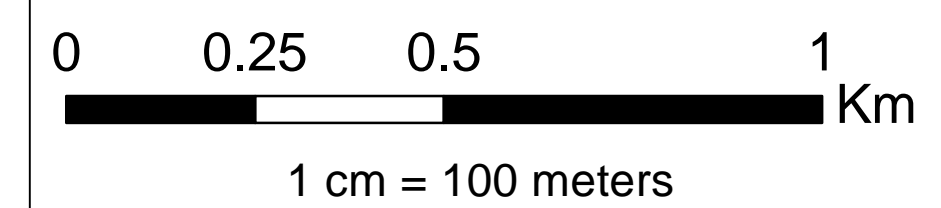



Bylaw No.	Amendment Date

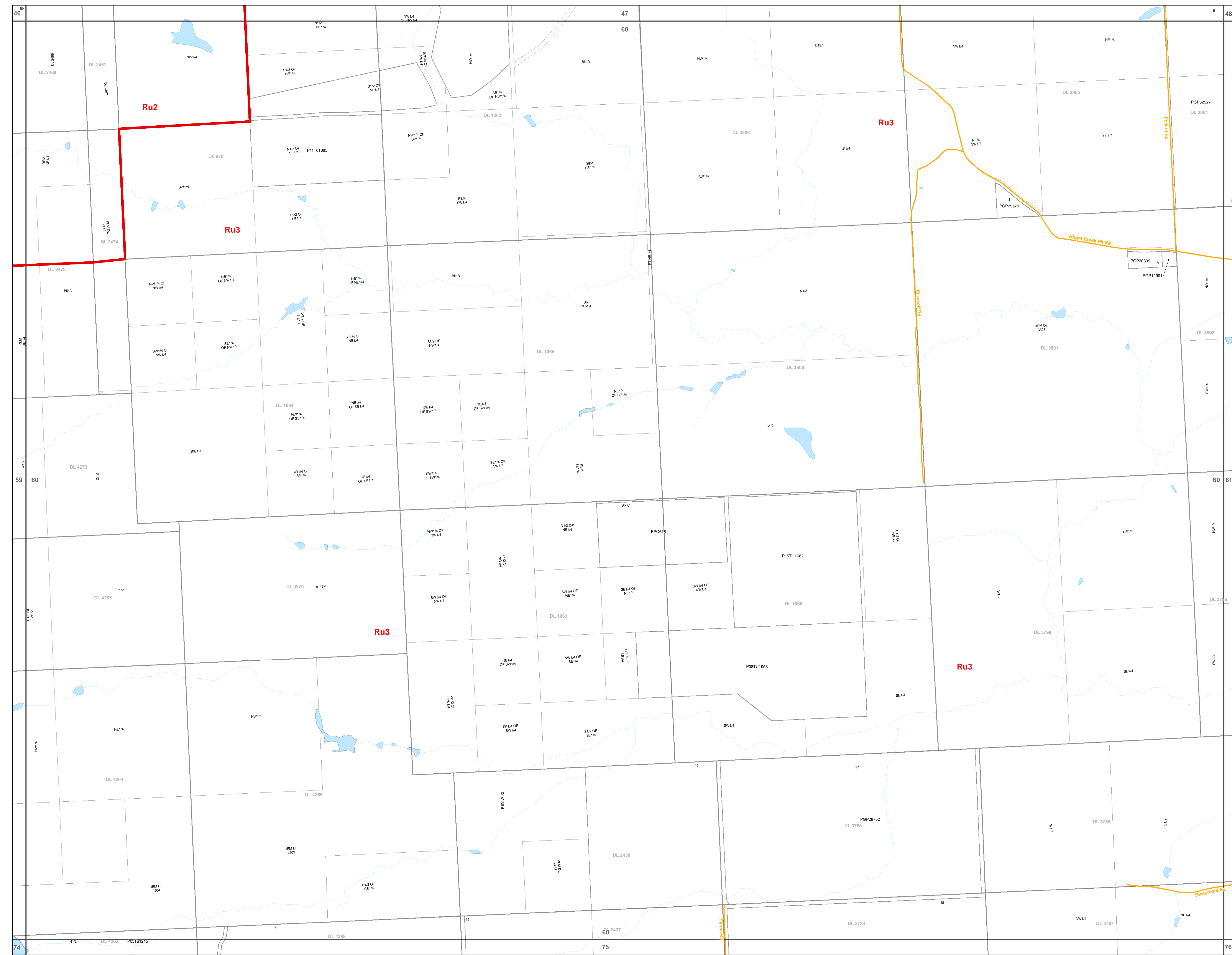


Legend

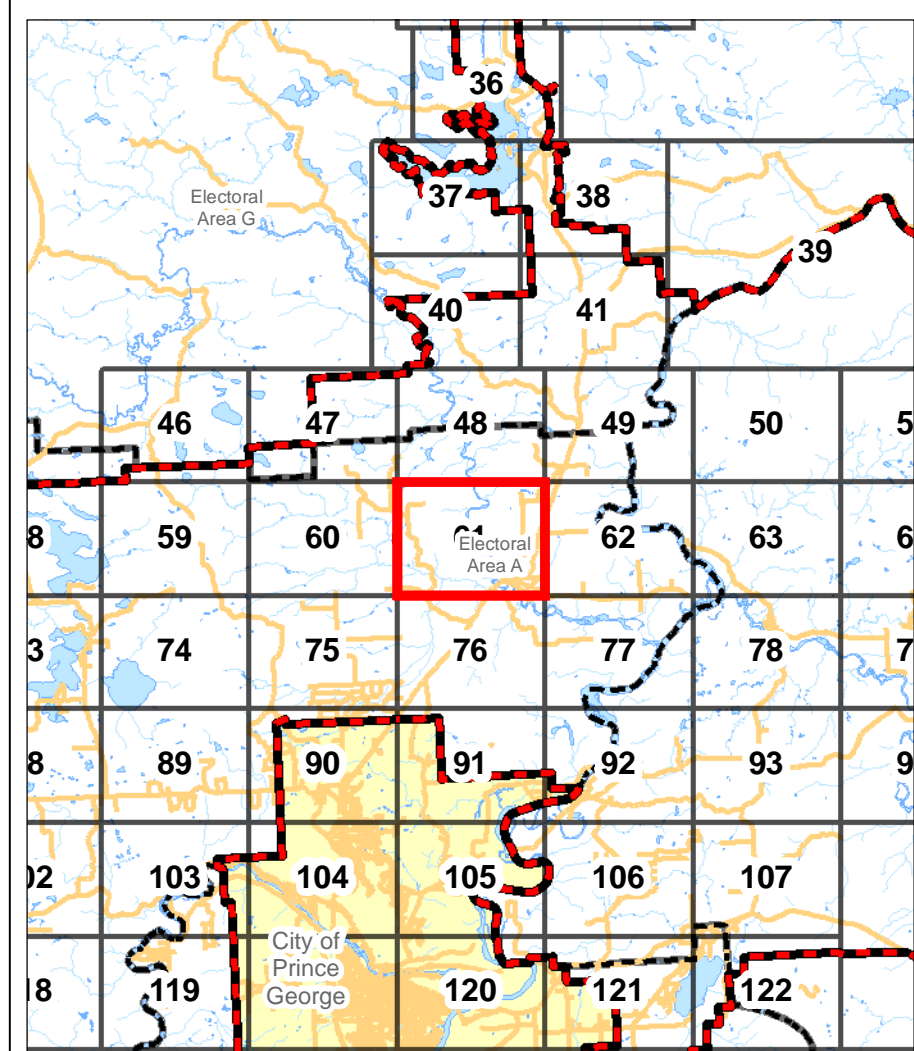
- Zoning Grid
- Zoning Boundary
- Zoning Designations
- Roads
- Parcels
- Subdivisions
- District Lots
- Rivers & Streams
- Electoral Areas
- Waterbodies
- Municipality
- Outside of Regional District



Warning: This map is a composite of data from many sources. While all reasonable efforts are made to ensure the accuracy and currency of this map, the Regional District makes no warranties regarding its suitability for a particular purpose nor for the validity of the base data from which it was compiled. Reliance on this information without verification from original records is done at the user's own risk.

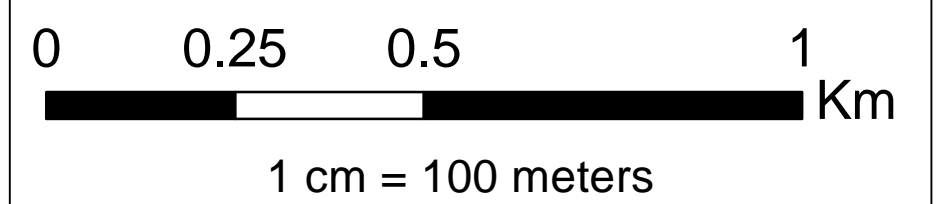



Bylaw No.	Amendment Date

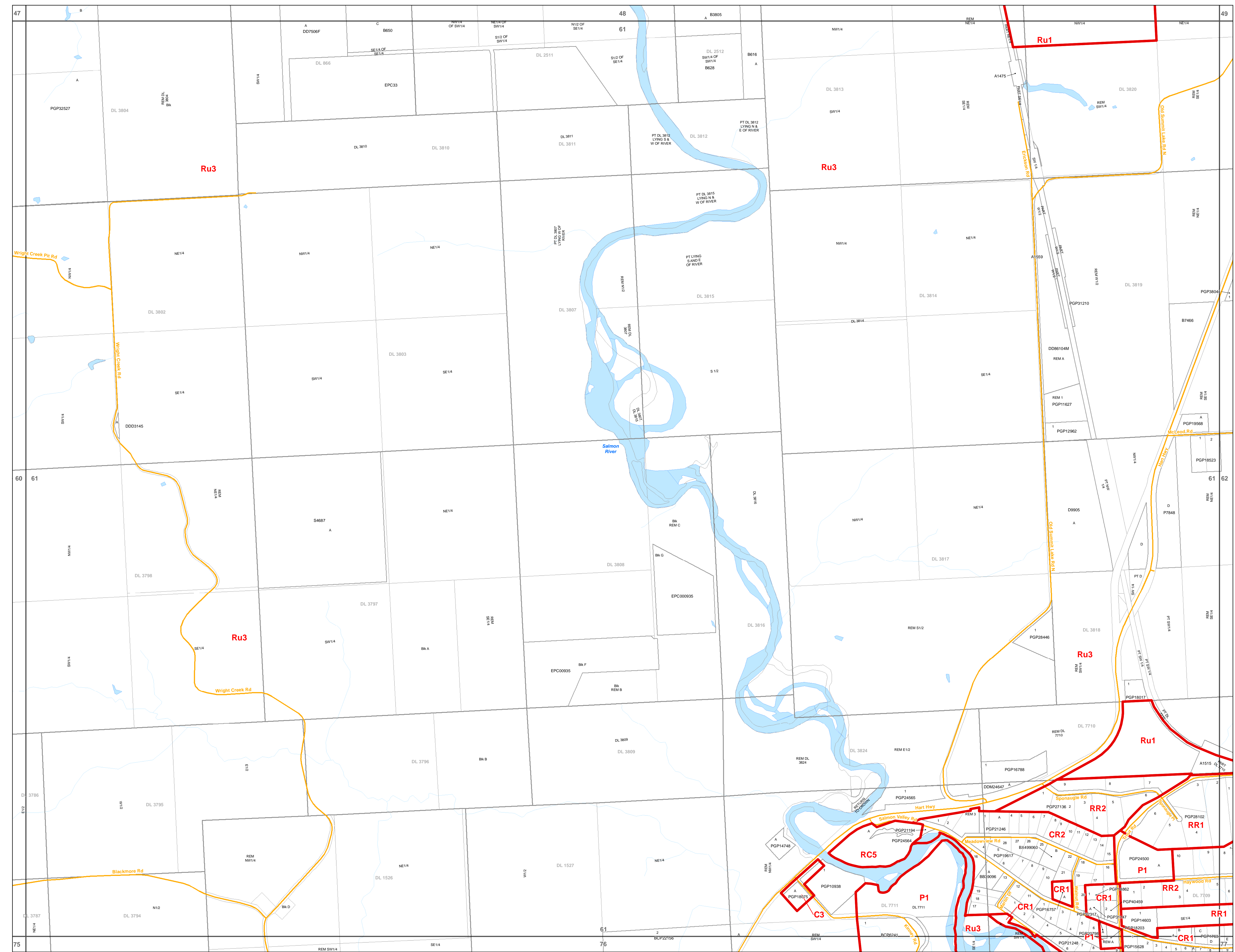


Legend

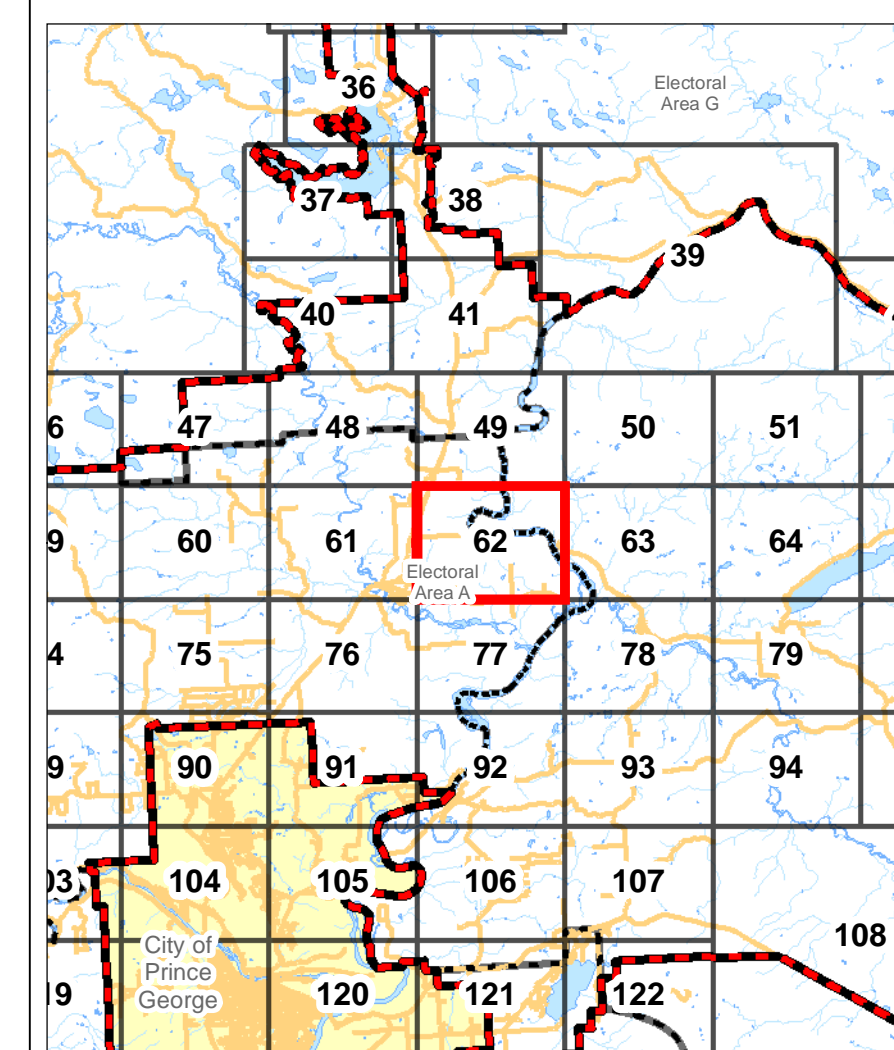
- Zoning Grid
- Zoning Boundary
- Zoning Designations
- Roads
- Parcels
- Subdivisions
- District Lots
- Rivers & Streams
- Electoral Areas
- Waterbodies
- Municipality
- Outside of Regional District




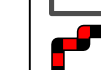





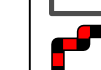




Warning: This map is a composite of data from many sources. While all reasonable efforts are made to ensure the accuracy and currency of this map, the Regional District makes no warranties regarding its suitability for a particular purpose nor for the validity of the base data from which it was compiled. Reliance on this information without verification from original records is done at the user's own risk.

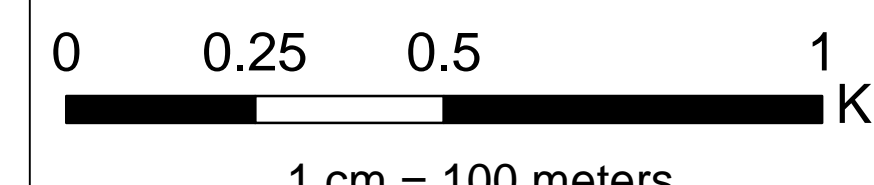



Bylaw No.	Amendment Date

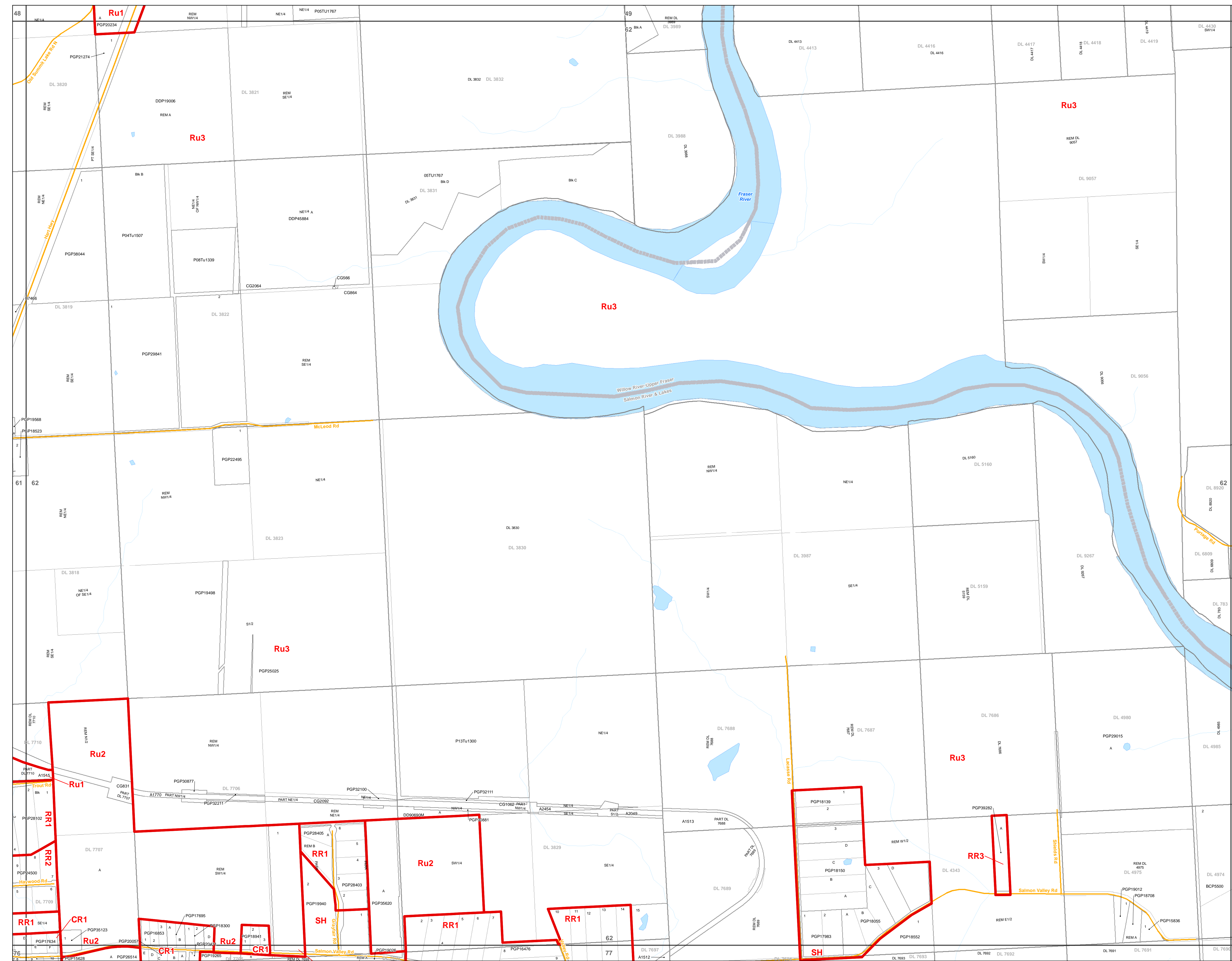


Legend

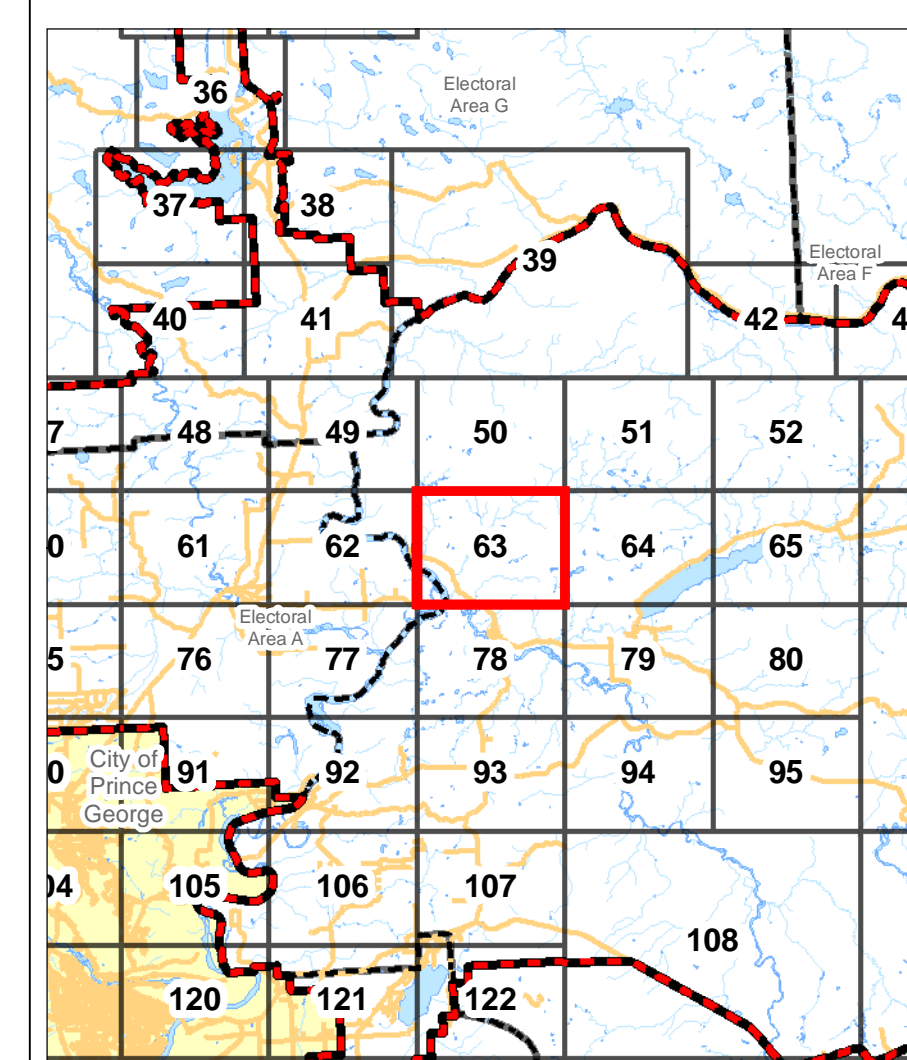
-  Zoning Grid
-  Zoning Boundary
-  Zoning Designations
-  Roads
-  Parcels
-  Subdivisions
-  District Lots
-  Rivers & Streams
-  Electoral Areas
-  Waterbodies
-  Municipality
-  Outside of Regional District




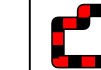



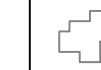






Warning: This map is a composite of data from many sources. While all reasonable efforts are made to ensure the accuracy and currency of this map, the Regional District makes no warranties regarding its suitability for a particular purpose nor for the validity of the base data from which it was compiled. Reliance on this information without verification from original records is done at the user's own risk.

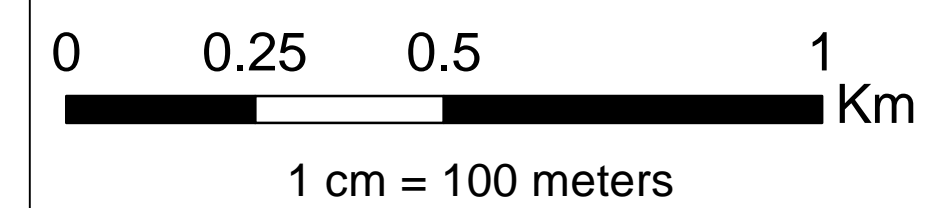



Bylaw No.	Amendment Date

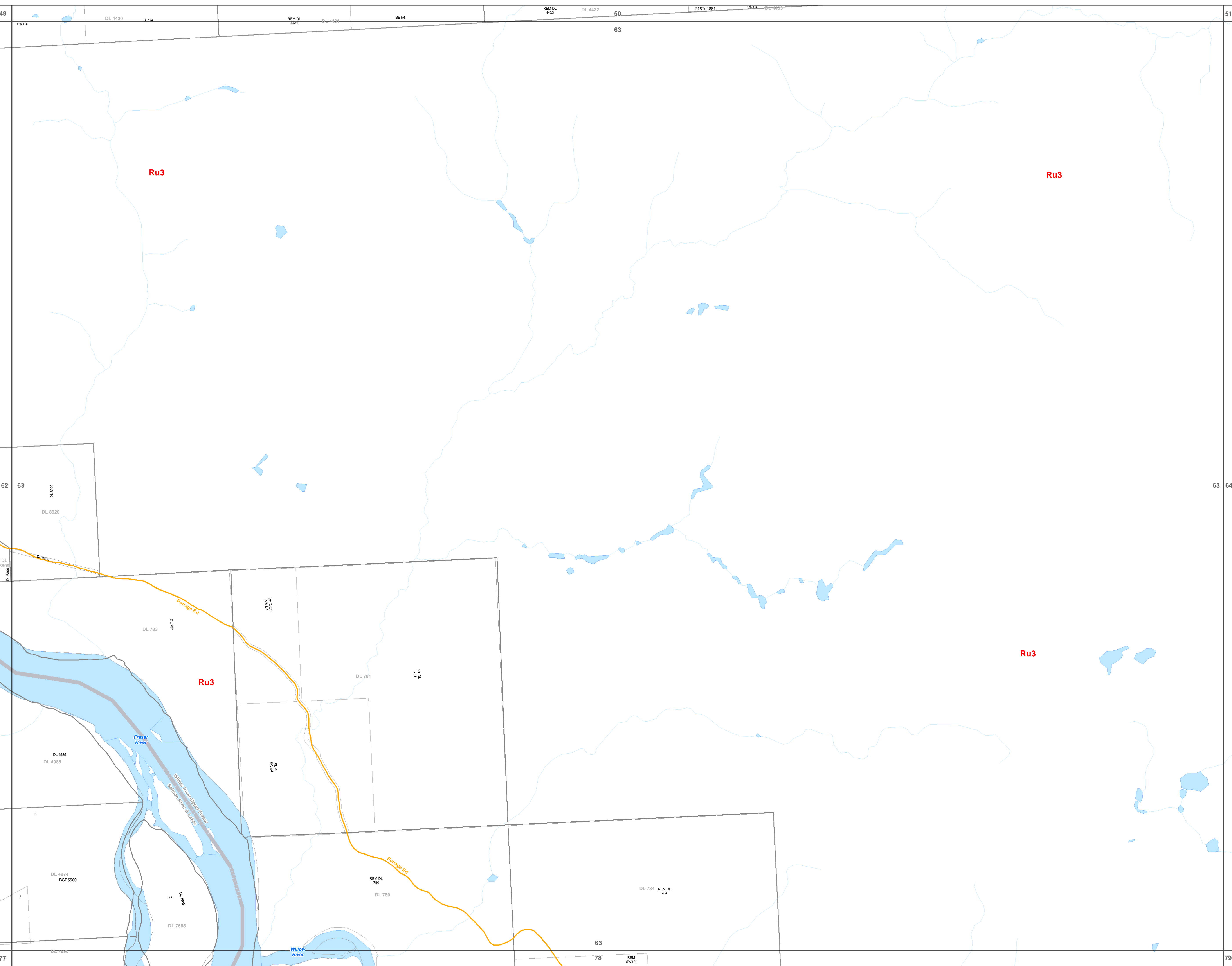


Legend

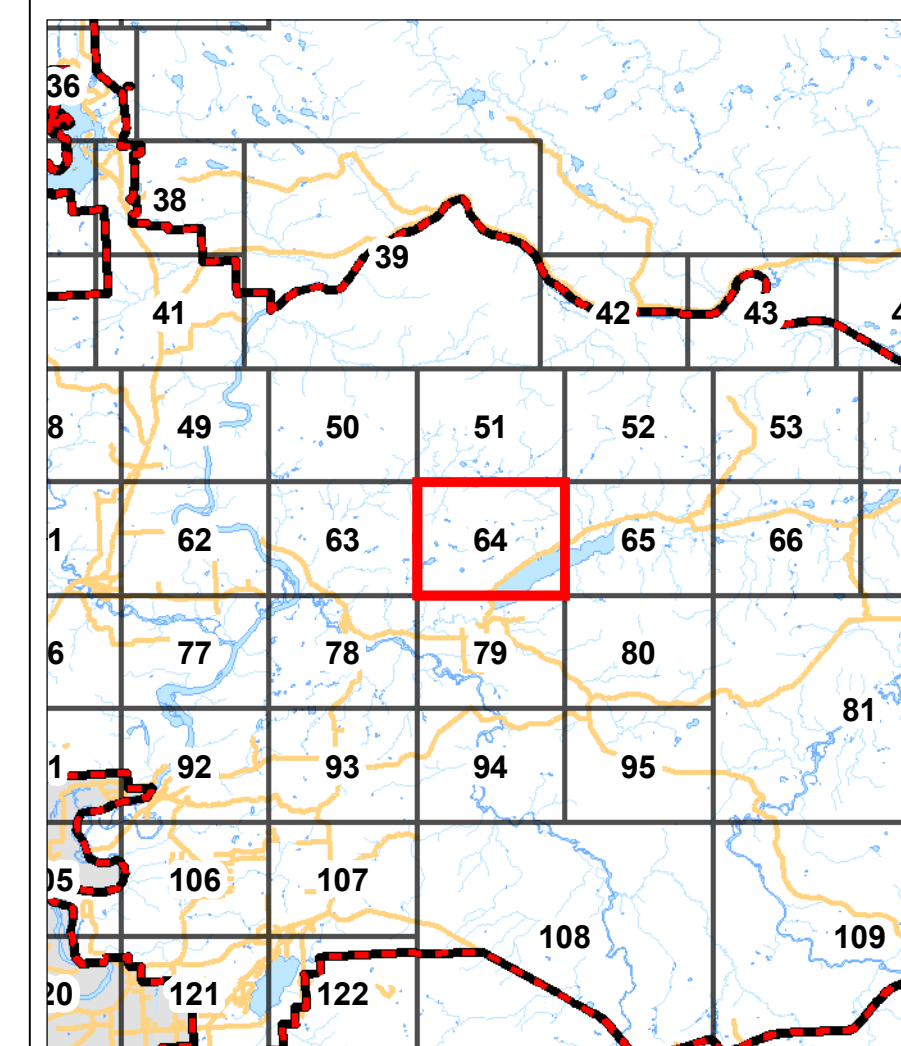
-  Zoning Grid
-  Zoning Boundary
-  Zoning Designations
-  Roads
-  Parcels
-  Subdivisions
-  District Lots
-  Rivers & Streams
-  Electoral Areas
-  Waterbodies
-  Municipality
-  Outside of Regional District




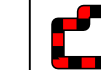



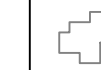






Warning: This map is a composite of data from many sources. While all reasonable efforts are made to ensure the accuracy and currency of this map, the Regional District makes no warranties regarding its suitability for a particular purpose nor for the validity of the base data from which it was compiled. Reliance on this information without verification from original records is done at the user's own risk.

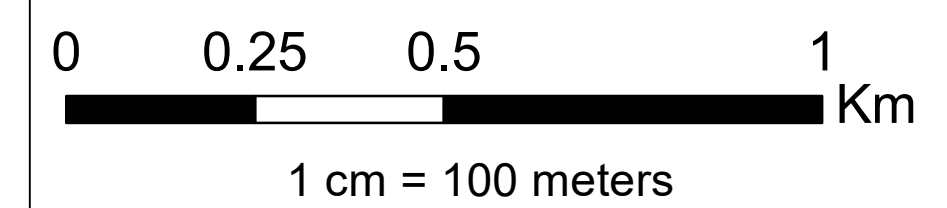



Bylaw No.	Amendment Date
3129	6/20/2019



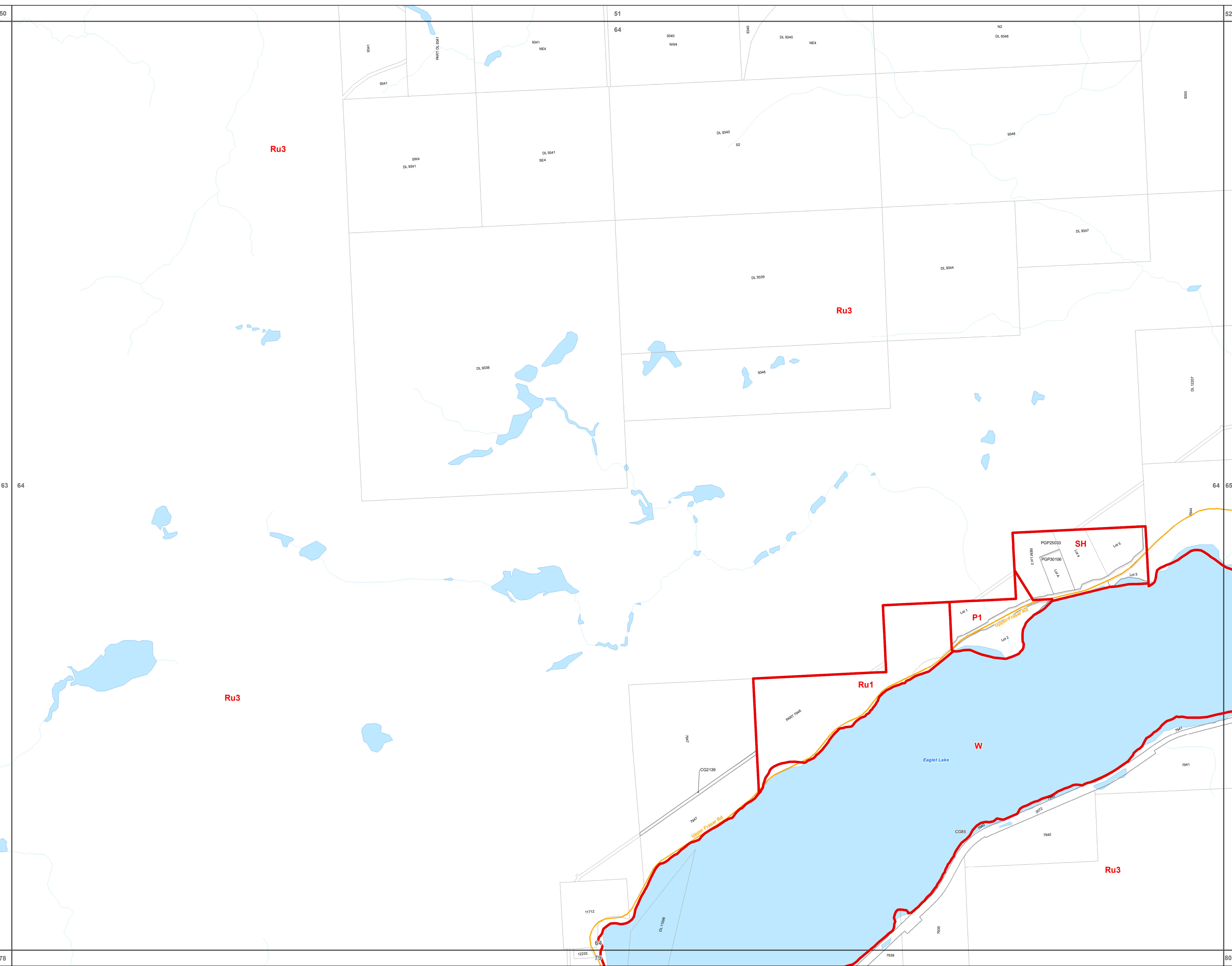
Legend

-  Zoning Grid
-  Zoning Boundary
-  Zoning Designations
-  Roads
-  Parcels
-  Subdivisions
-  District Lots
-  Rivers & Streams
-  Electoral Areas
-  Waterbodies
-  Municipality
-  Outside of Regional District

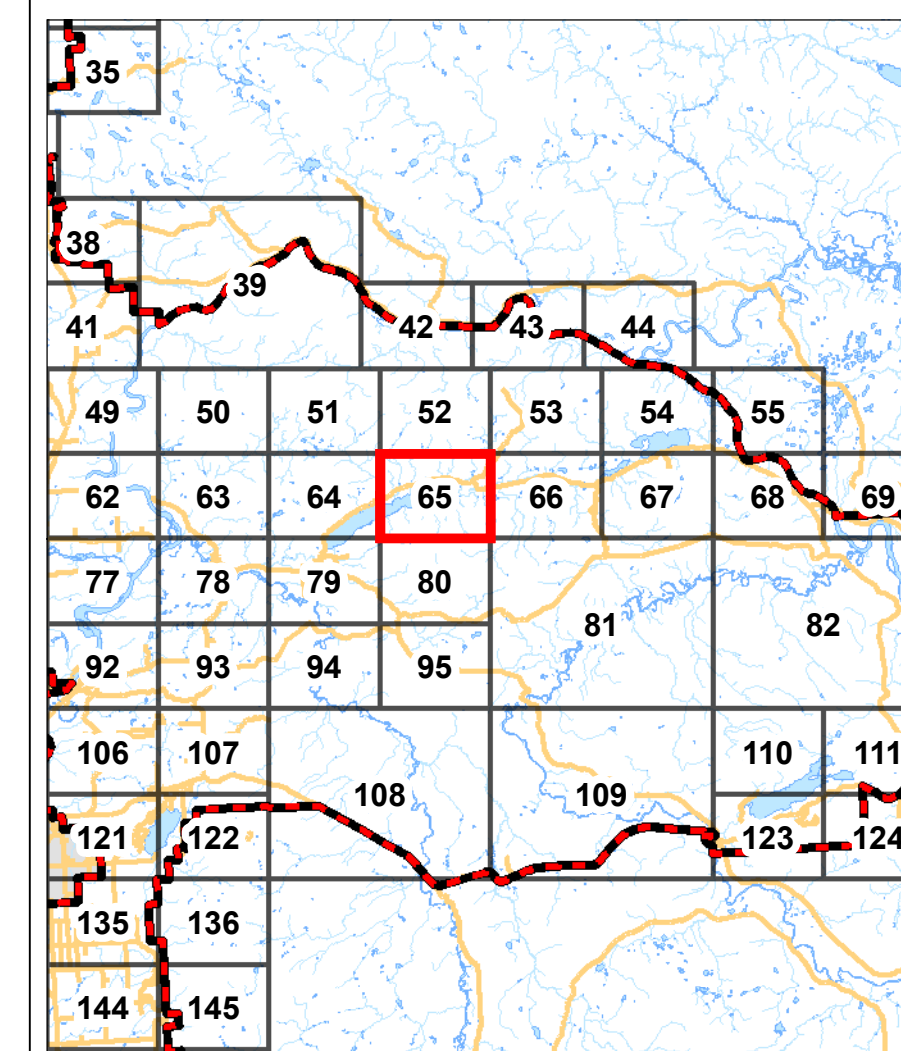


Warning: This map is a composite of data from many sources. While all reasonable efforts are made to ensure the accuracy and currency of this map, the Regional District makes no warranties regarding its suitability for a particular purpose nor for the validity of the base data from which it was compiled. Reliance on this information without verification from original records is done at the user's own risk.

Print Date: 8/22/2019

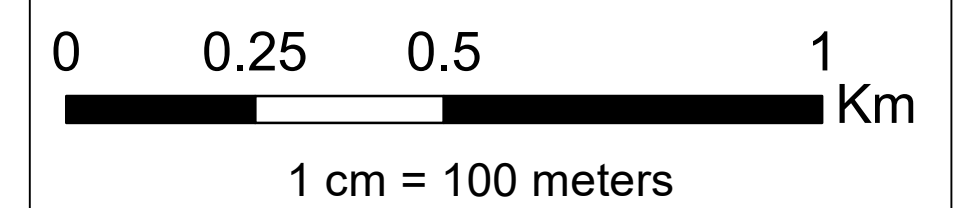



Bylaw No.	Amendment Date
3129	6/20/2019



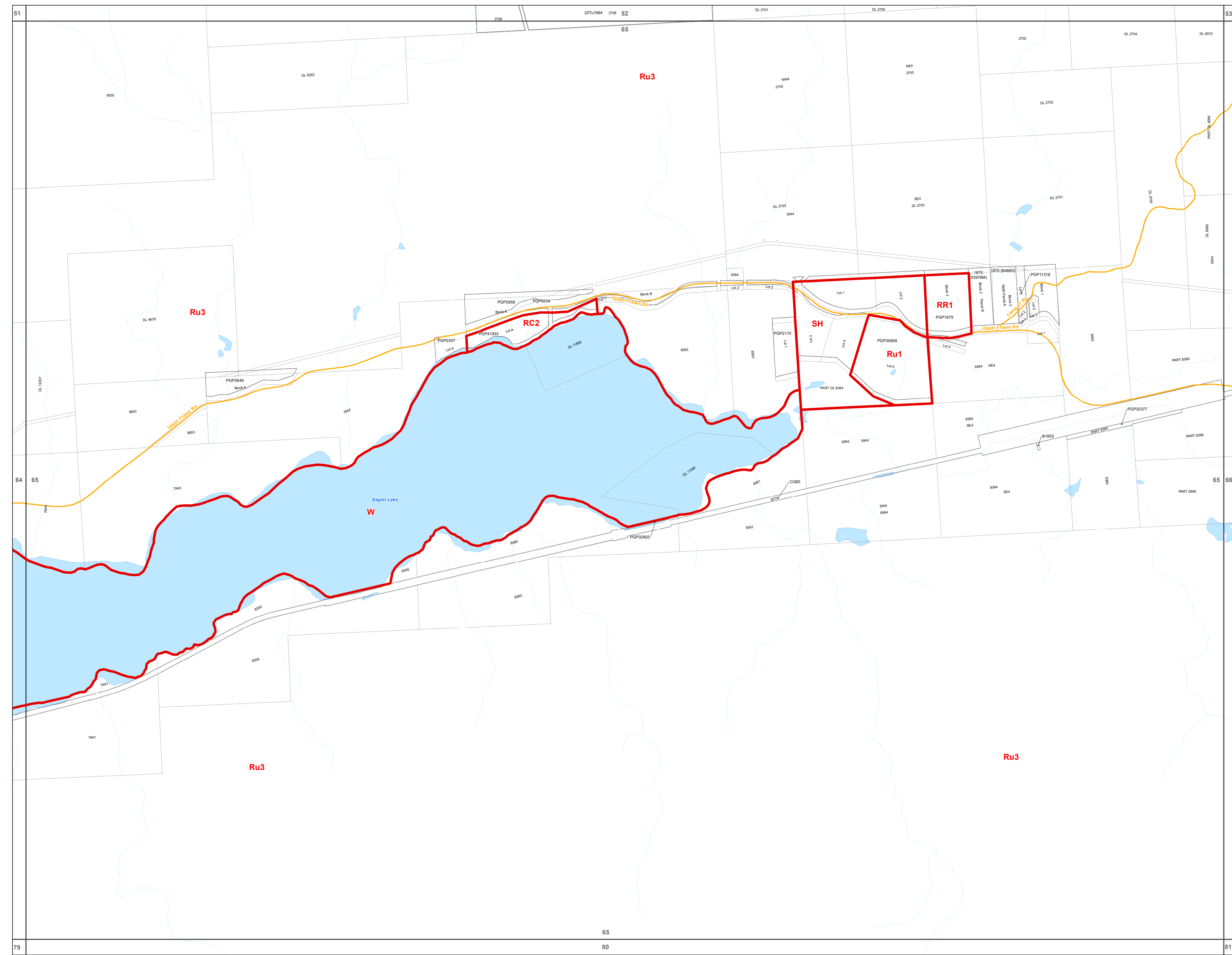
Legend

- Zoning Grid
- Zoning Boundary
- Zoning Designations
- Roads
- Parcels
- Subdivisions
- District Lots
- Rivers & Streams
- Electoral Areas
- Waterbodies
- Municipality
- Outside of Regional District

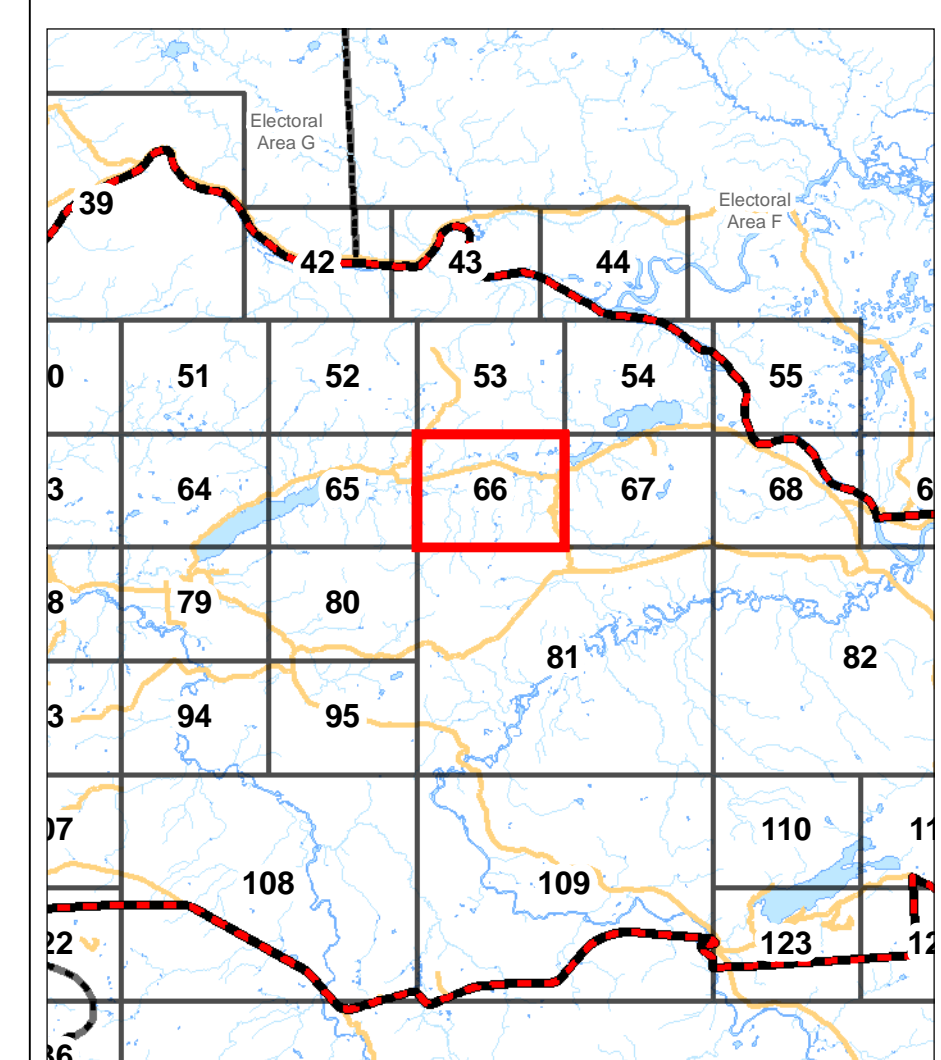


Warning: This map is a composite of data from many sources. While all reasonable efforts are made to ensure the accuracy and currency of this map, the Regional District makes no warranties regarding its suitability for a particular purpose nor for the validity of the base data from which it was compiled. Reliance on this information without verification from original records is done at the user's own risk.

Print Date: 8/22/2019

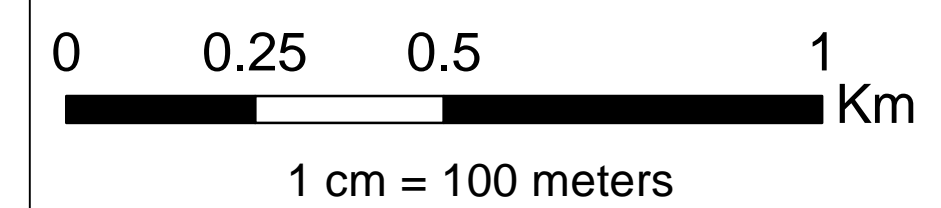



Bylaw No.	Amendment Date

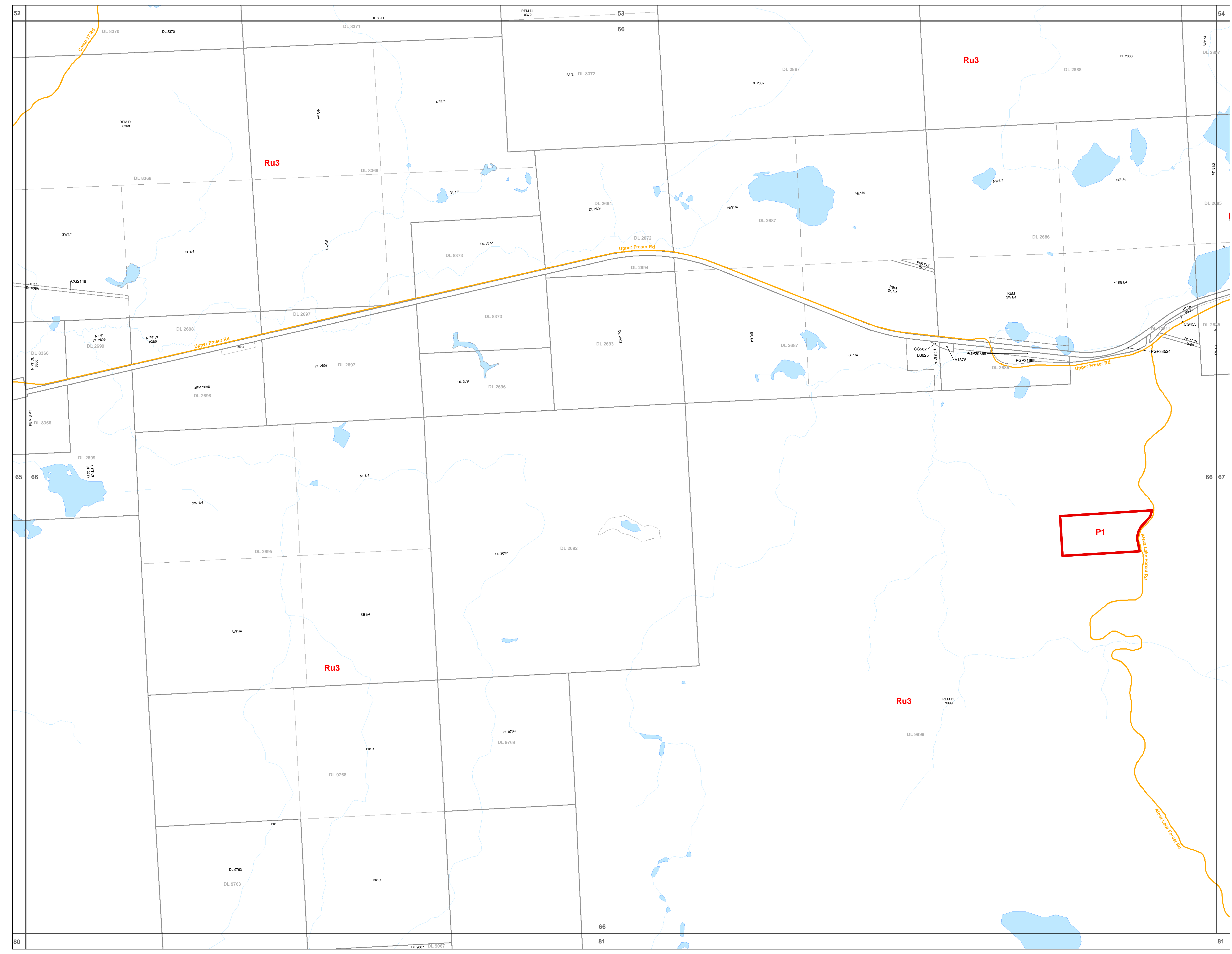


Legend

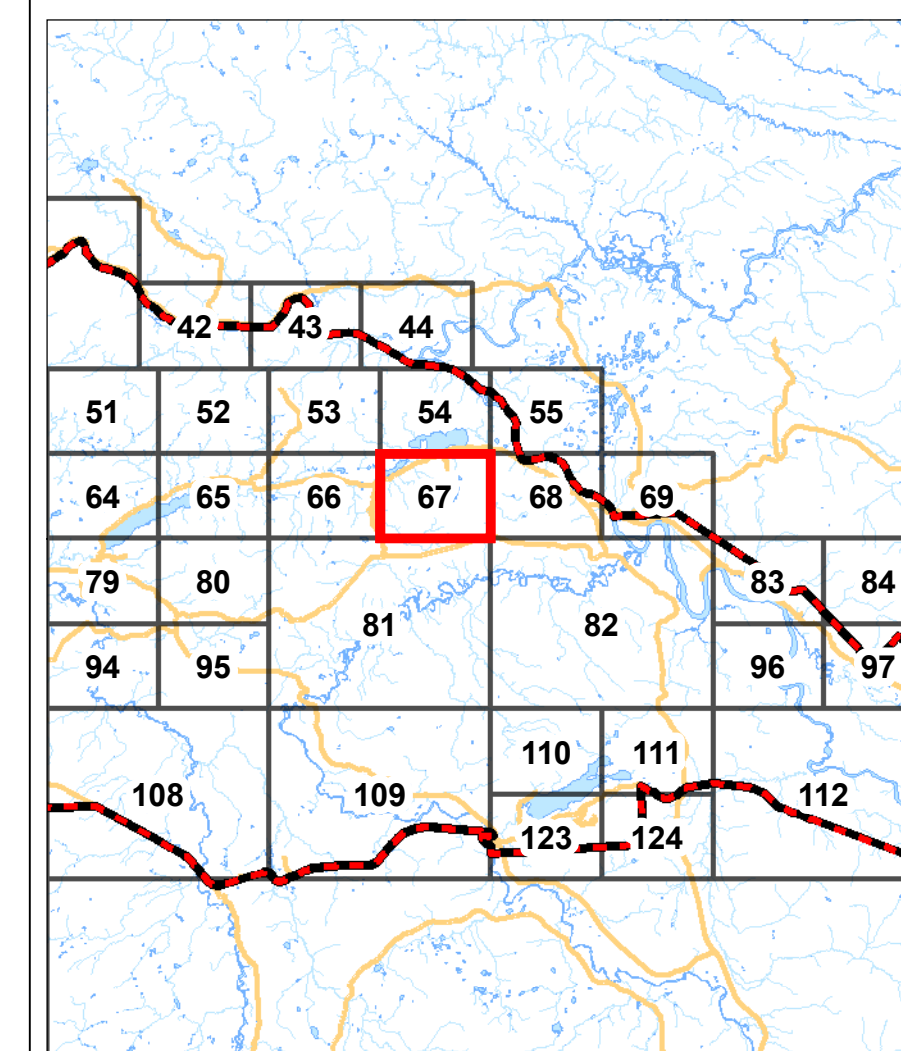
- Zoning Grid
- Zoning Boundary
- Zoning Designations
- Roads
- Parcels
- Subdivisions
- District Lots
- Rivers & Streams
- Electoral Areas
- Waterbodies
- Municipality
- Outside of Regional District



Warning: This map is a composite of data from many sources. While all reasonable efforts are made to ensure the accuracy and currency of this map, the Regional District makes no warranties regarding its suitability for a particular purpose nor for the validity of the base data from which it was compiled. Reliance on this information without verification from original records is done at the user's own risk.

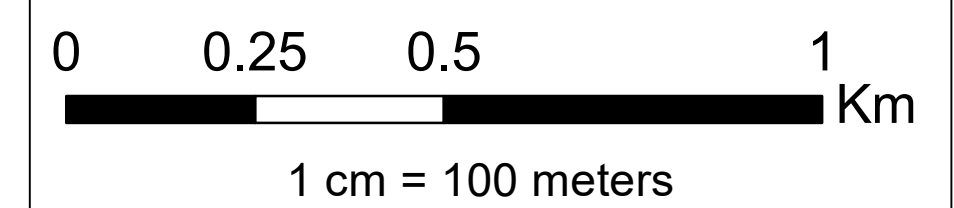



Bylaw No.	Amendment Date
3129	6/20/2019

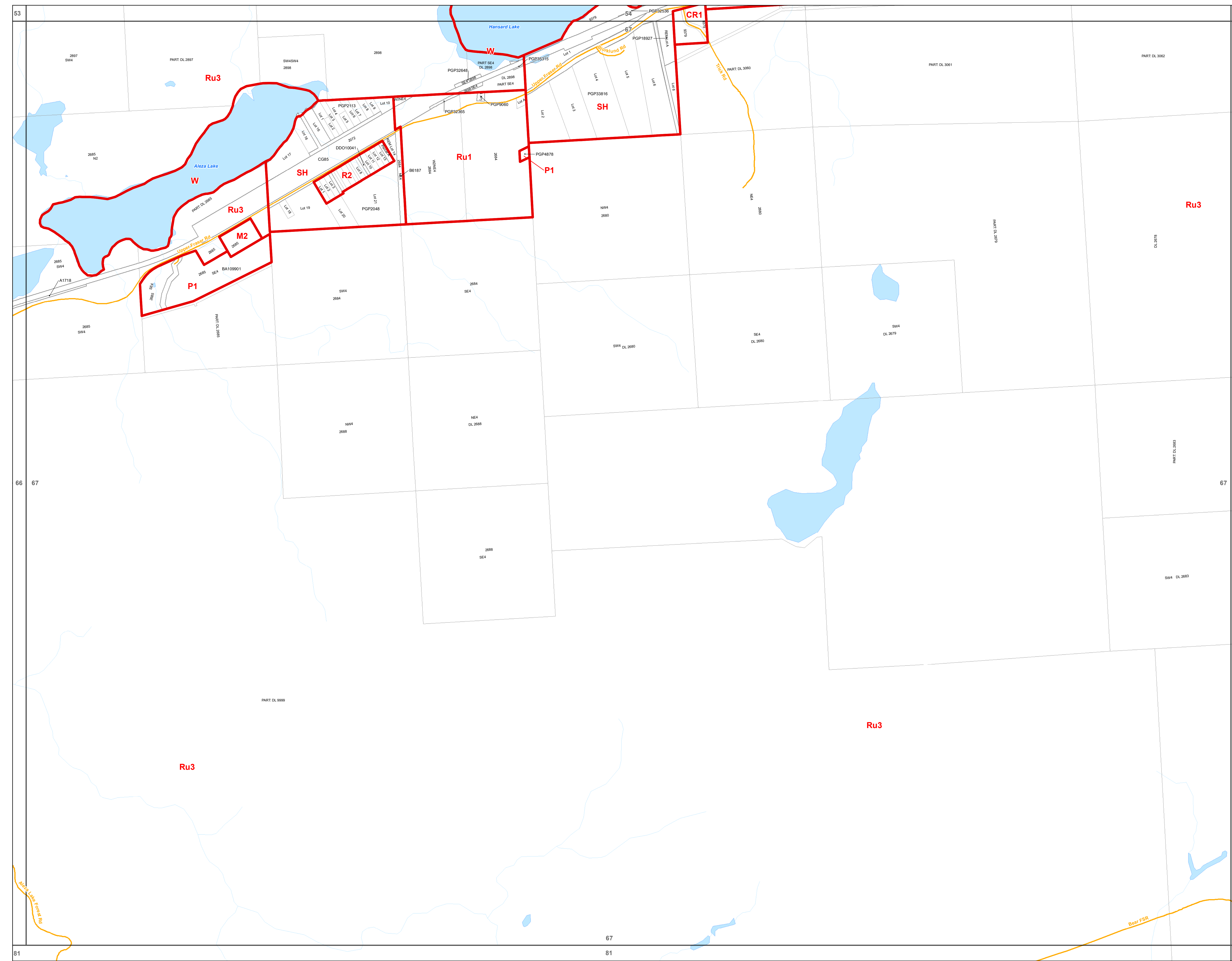


Legend

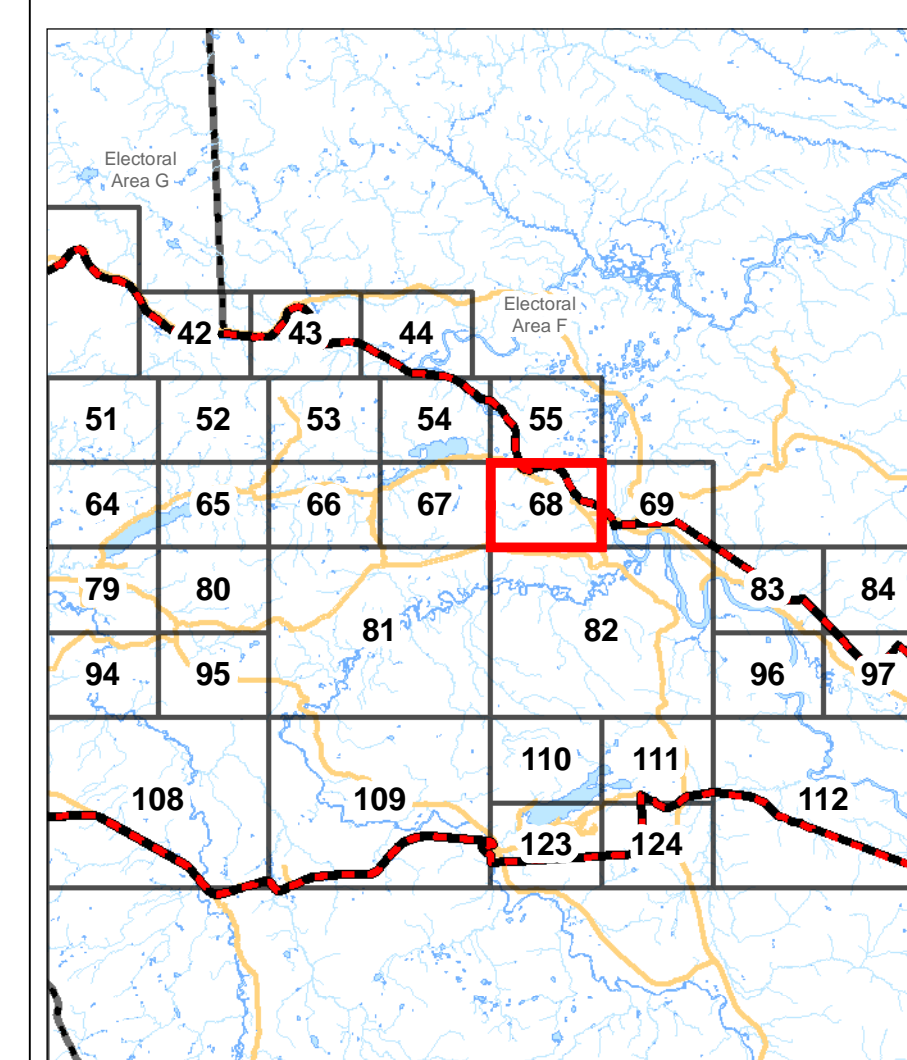
- Zoning Grid
- Zoning Boundary
- Zoning Designations
- Roads
- Parcels
- Subdivisions
- District Lots
- Rivers & Streams
- Electoral Areas
- Waterbodies
- Municipality
- Outside of Regional District















Warning: This map is a composite of data from many sources. While all reasonable efforts are made to ensure the accuracy and currency of this map, the Regional District makes no warranties regarding its suitability for a particular purpose nor for the validity of the base data from which it was compiled. Reliance on this information without verification from original records is done at the user's own risk.

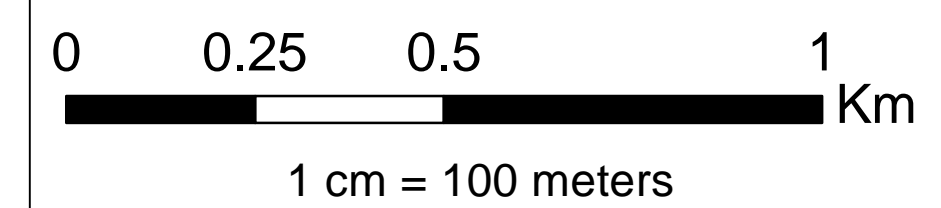



Bylaw No.	Amendment Date

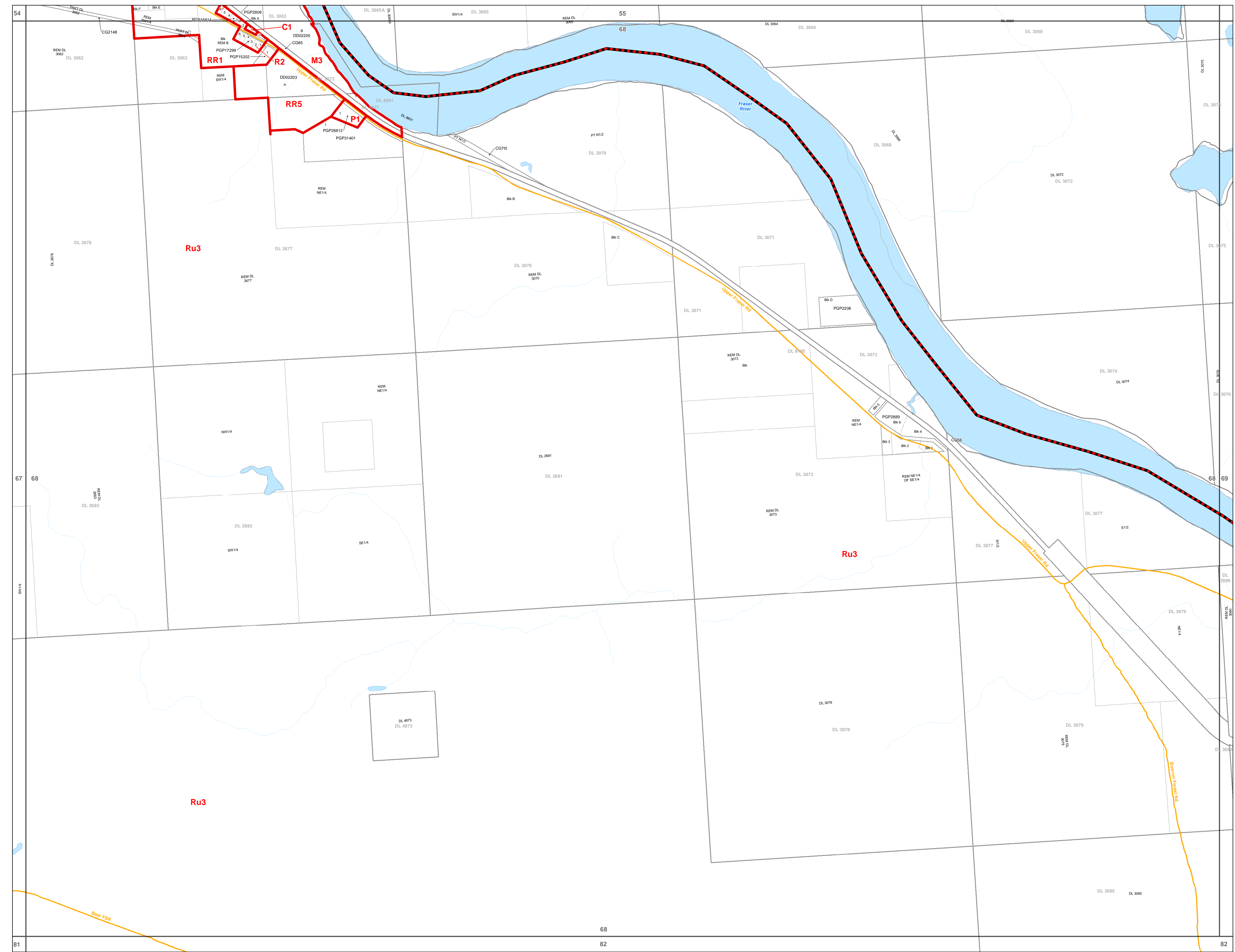


Legend

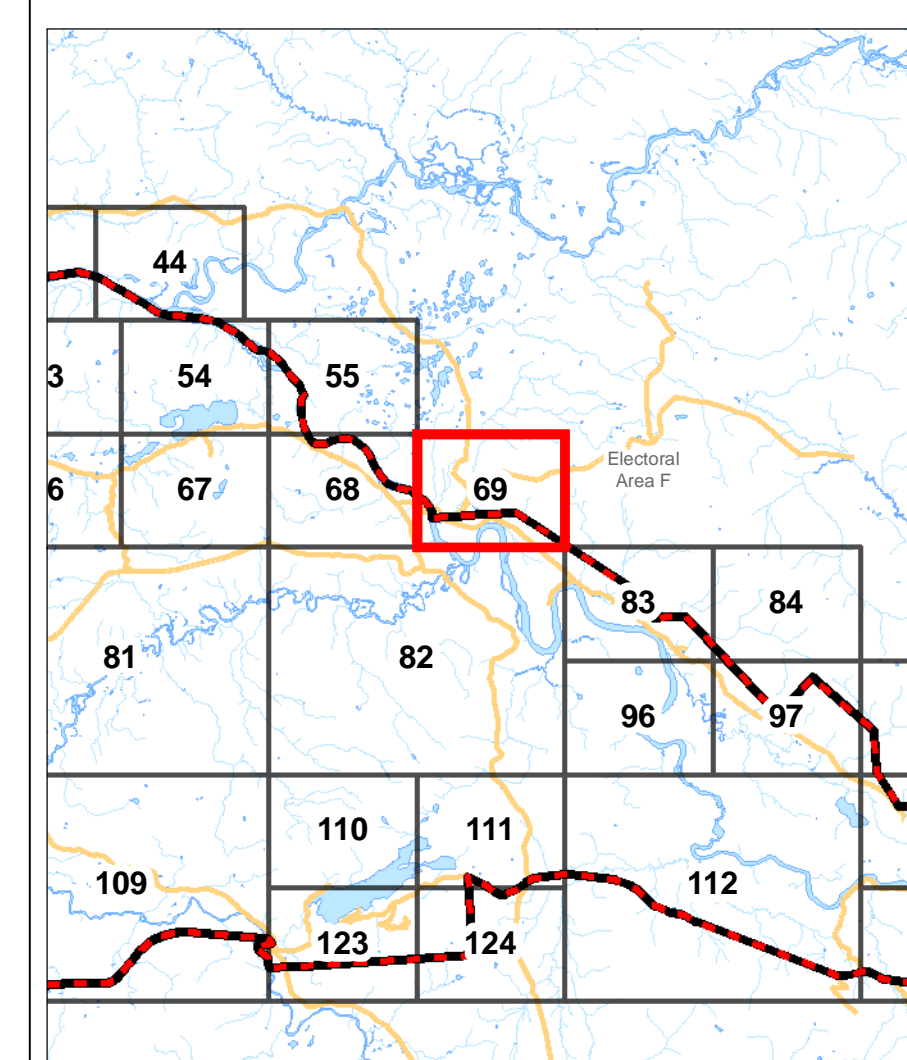
-  Zoning Grid
-  Zoning Boundary
-  Zoning Designations
-  Roads
-  Parcels
-  Subdivisions
-  District Lots
-  Rivers & Streams
-  Electoral Areas
-  Waterbodies
-  Municipality
-  Outside of Regional District



Warning: This map is a composite of data from many sources. While all reasonable efforts are made to ensure the accuracy and currency of this map, the Regional District makes no warranties regarding its suitability for a particular purpose nor for the validity of the base data from which it was compiled. Reliance on this information without verification from original records is done at the user's own risk.

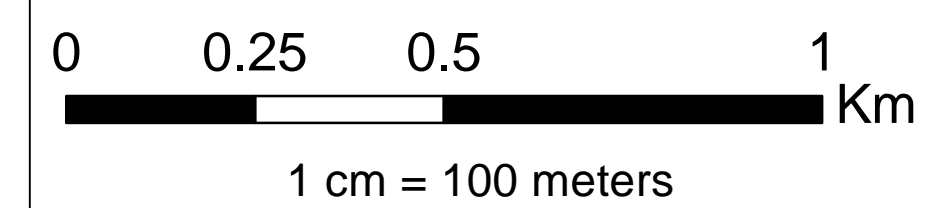



Bylaw No.	Amendment Date

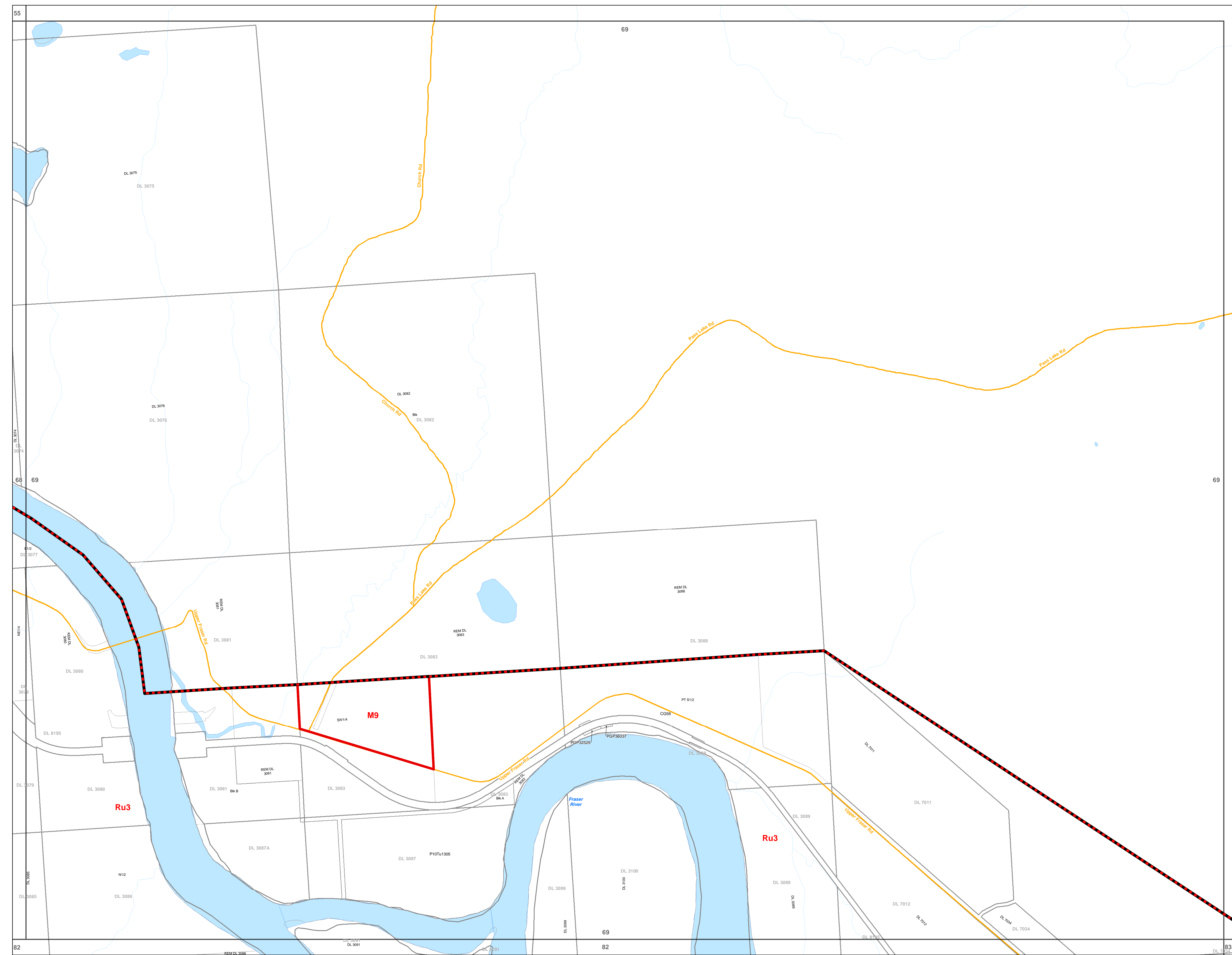


Legend

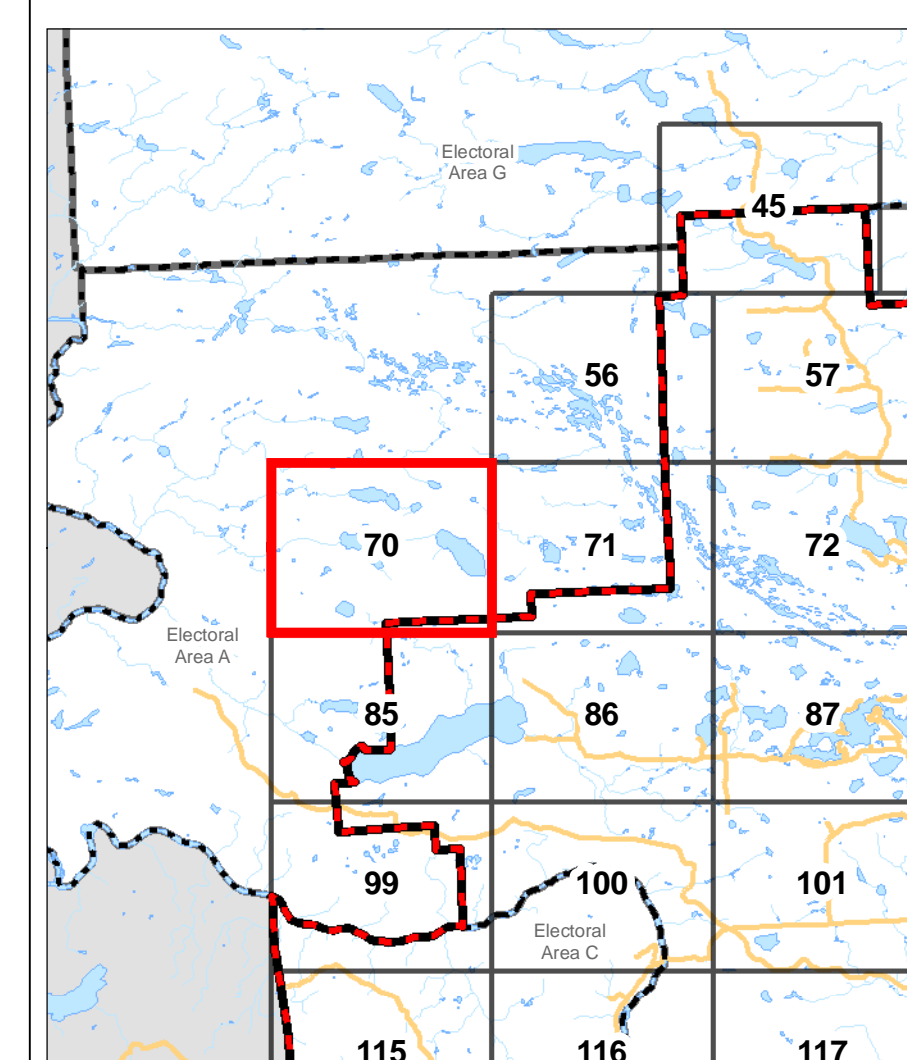
- Zoning Grid
- Zoning Boundary
- Zoning Designations
- Roads
- Parcels
- Subdivisions
- District Lots
- Rivers & Streams
- Electoral Areas
- Waterbodies
- Municipality
- Outside of Regional District




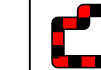



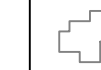






Warning: This map is a composite of data from many sources. While all reasonable efforts are made to ensure the accuracy and currency of this map, the Regional District makes no warranties regarding its suitability for a particular purpose nor for the validity of the base data from which it was compiled. Reliance on this information without verification from original records is done at the user's own risk.

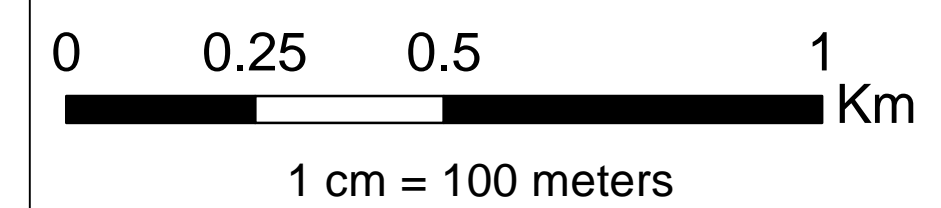



Bylaw No.	Amendment Date

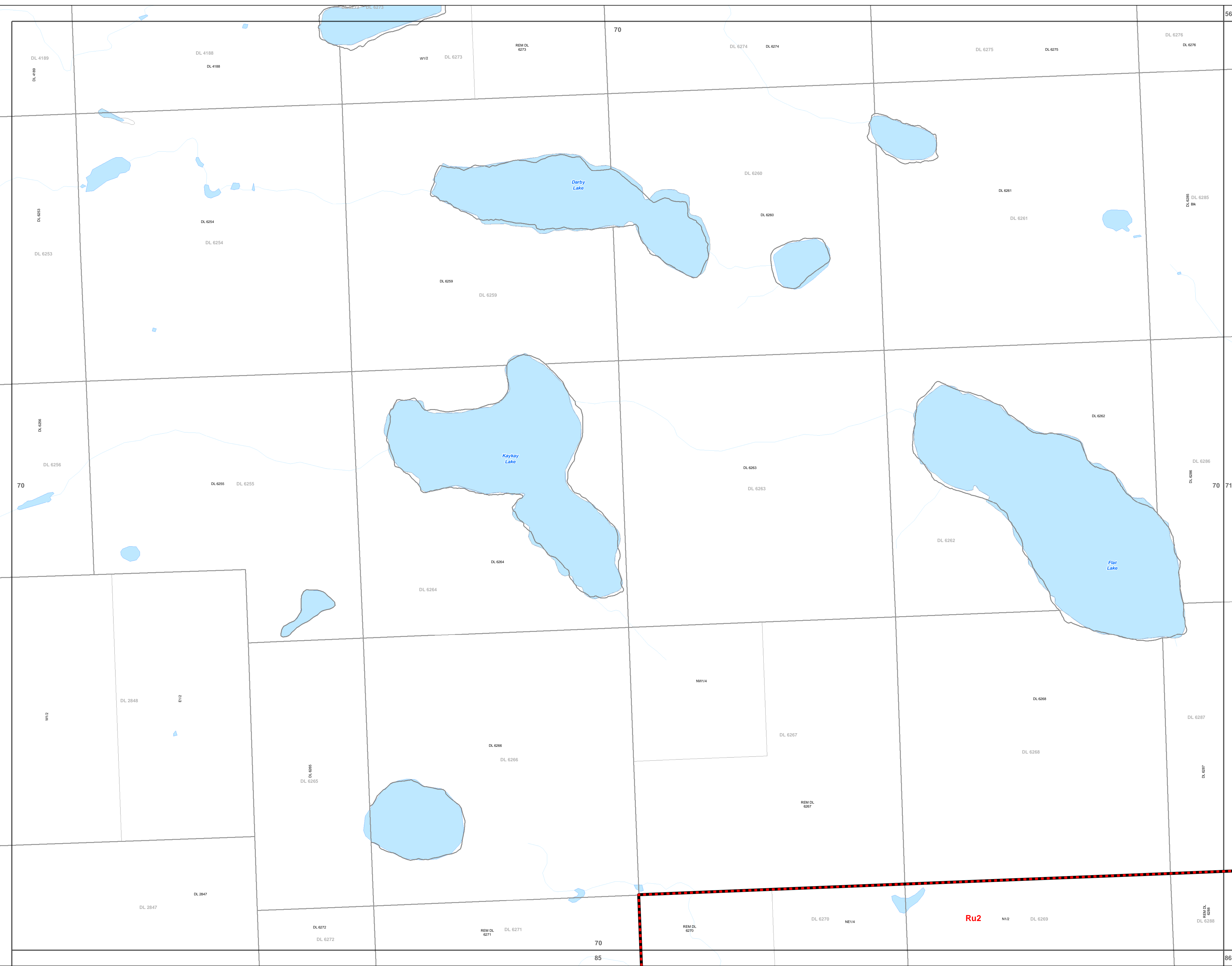


Legend

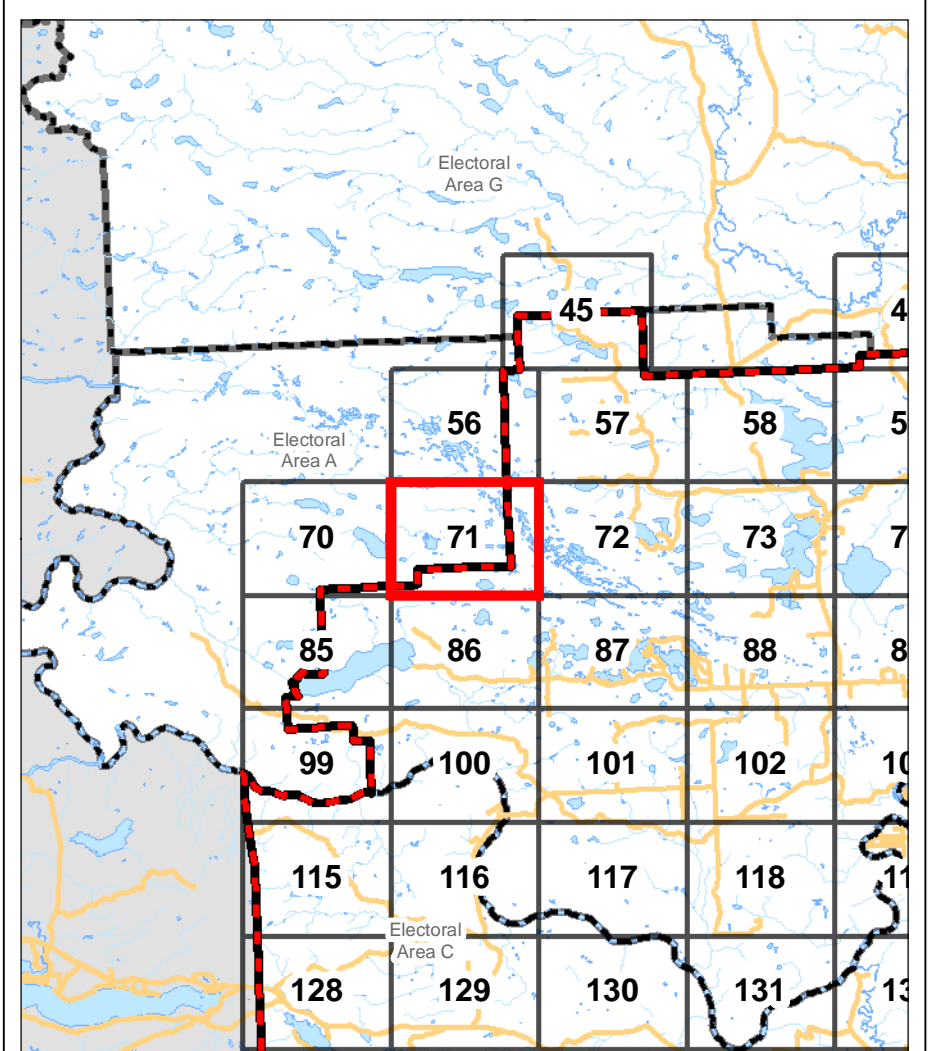
-  Zoning Grid
-  Zoning Boundary
-  Zoning Designations
-  Roads
-  Parcels
-  Subdivisions
-  District Lots
-  Rivers & Streams
-  Electoral Areas
-  Waterbodies
-  Municipality
-  Outside of Regional District



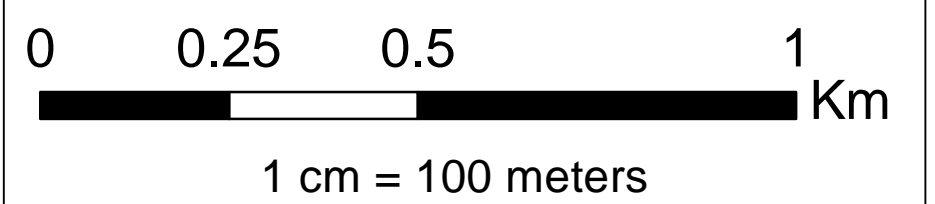

Warning: This map is a composite of data from many sources. While all reasonable efforts are made to ensure the accuracy and currency of this map, the Regional District makes no warranties regarding its suitability for a particular purpose nor for the validity of the base data from which it was compiled. Reliance on this information without verification from original records is done at the user's own risk.



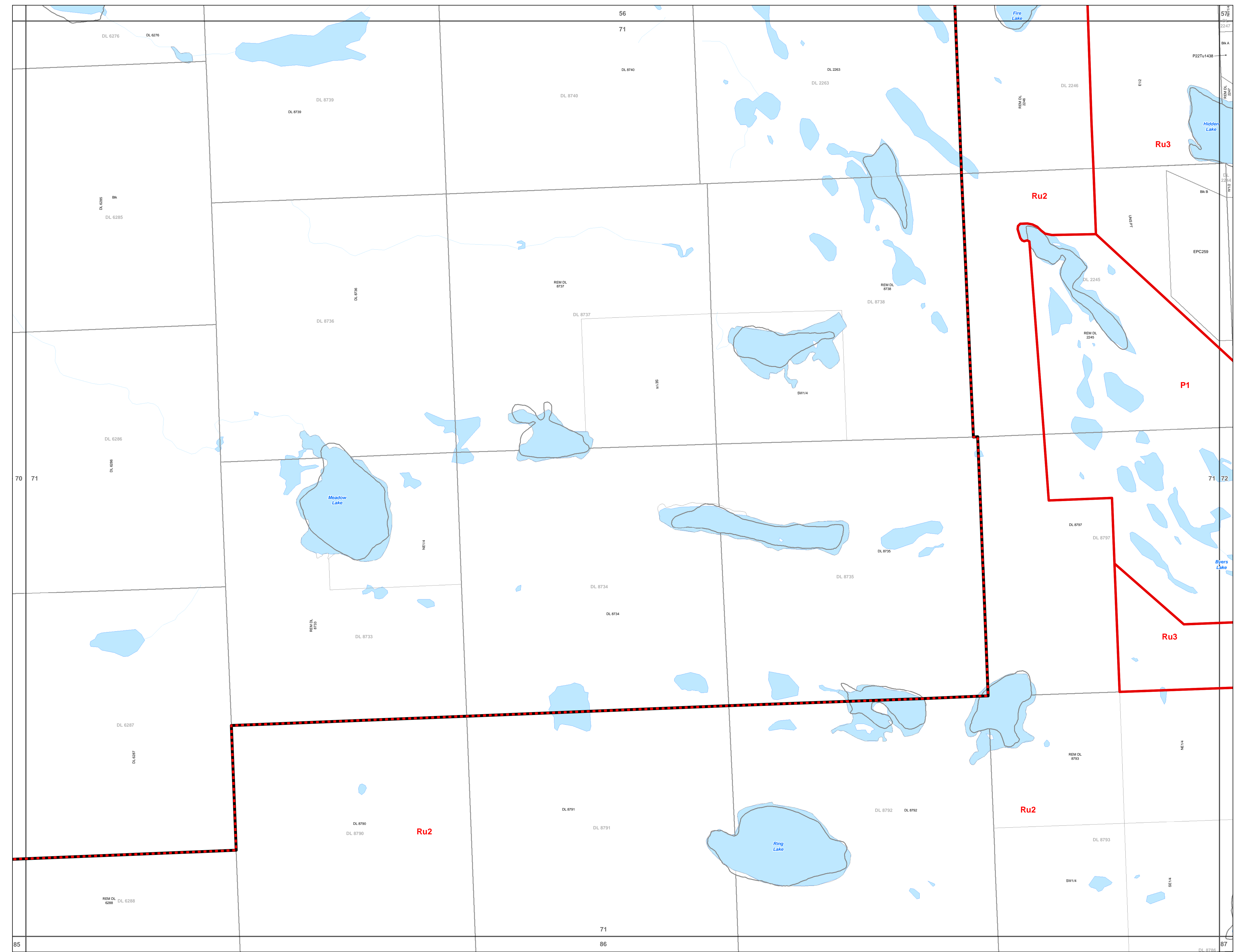
Bylaw No.	Amendment Date

**Legend**

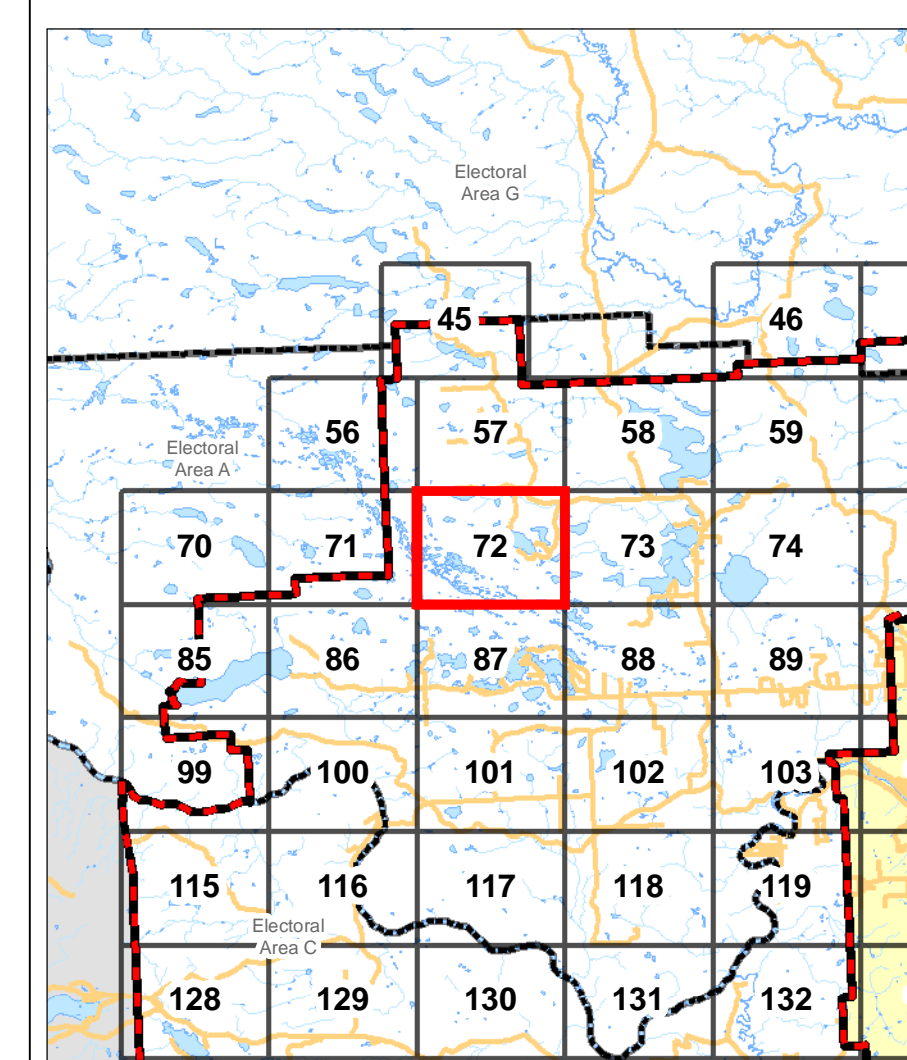
- Zoning Grid
- Zoning Boundary
- Zoning Designations
- Roads
- Parcels
- Subdivisions
- District Lots
- Rivers & Streams
- Electoral Areas
- Waterbodies
- Municipality
- Outside of Regional District



Warning: This map is a composite of data from many sources. While all reasonable efforts are made to ensure the accuracy and currency of this map, the Regional District makes no warranties regarding its suitability for a particular purpose nor for the validity of the base data from which it was compiled. Reliance on this information without verification from original records is done at the user's own risk.

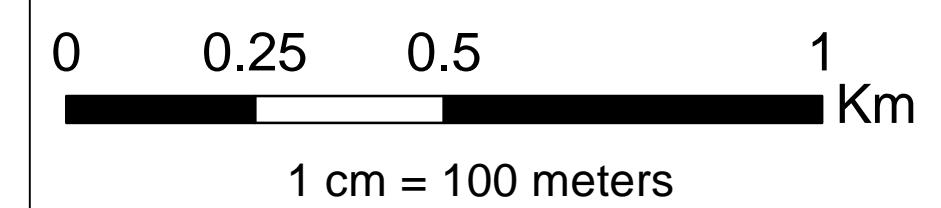



Bylaw No.	Amendment Date

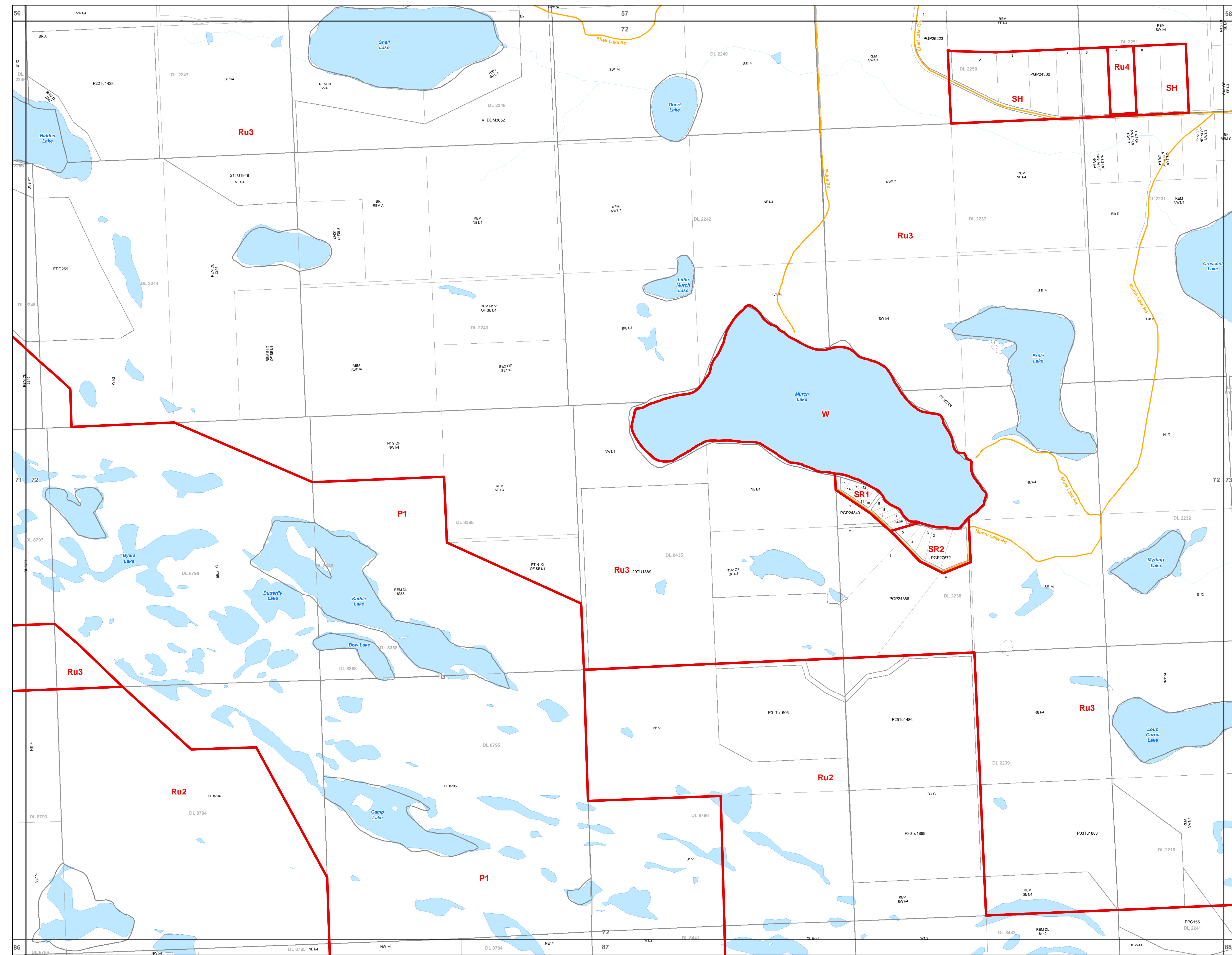


Legend

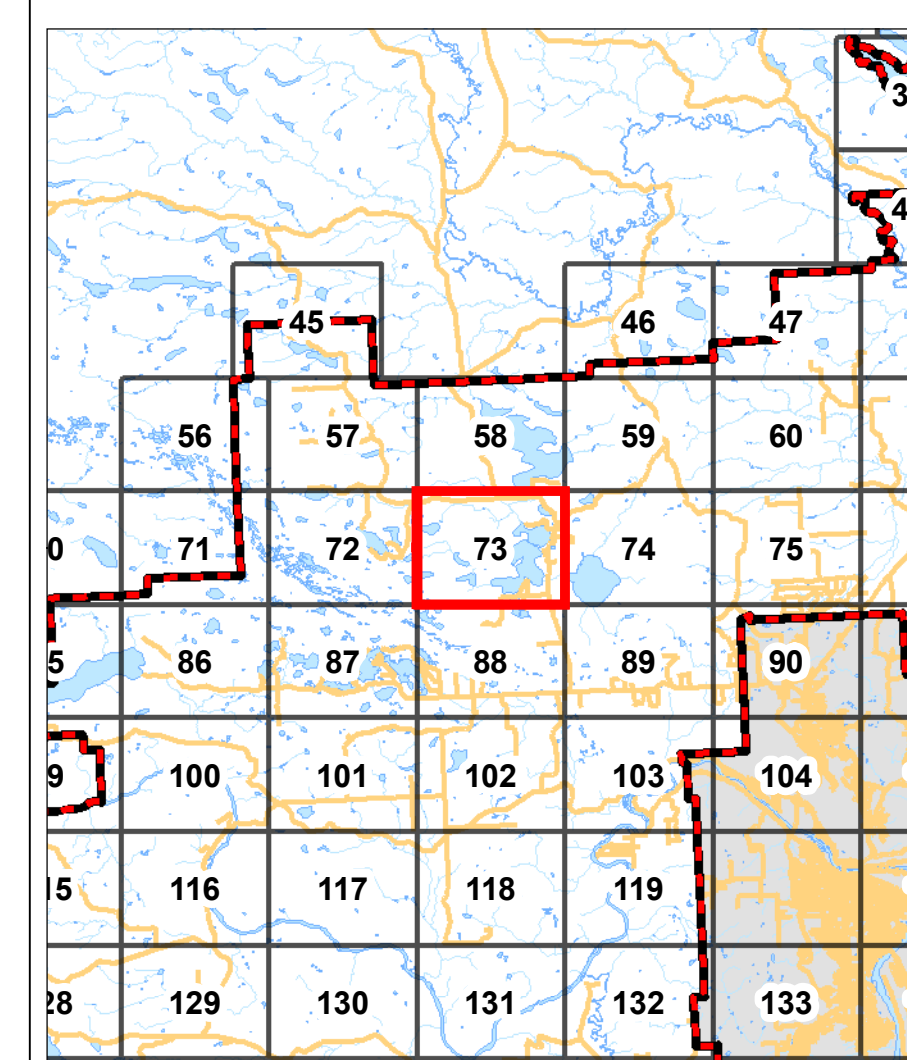
- Zoning Grid
- Zoning Boundary
- Zoning Designations
- Roads
- Parcels
- Subdivisions
- District Lots
- Rivers & Streams
- Electoral Areas
- Waterbodies
- Municipality
- Outside of Regional District



Warning: This map is a composite of data from many sources. While all reasonable efforts are made to ensure the accuracy and currency of this map, the Regional District makes no warranties regarding its suitability for a particular purpose nor for the validity of the base data from which it was compiled. Reliance on this information without verification from original records is done at the user's own risk.

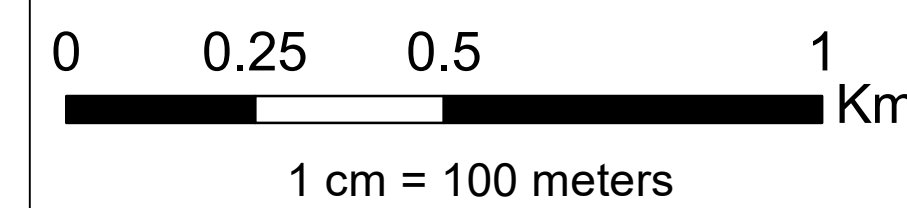



Bylaw No.	Amendment Date
3129	2019-06-20
3301	2023-10-19



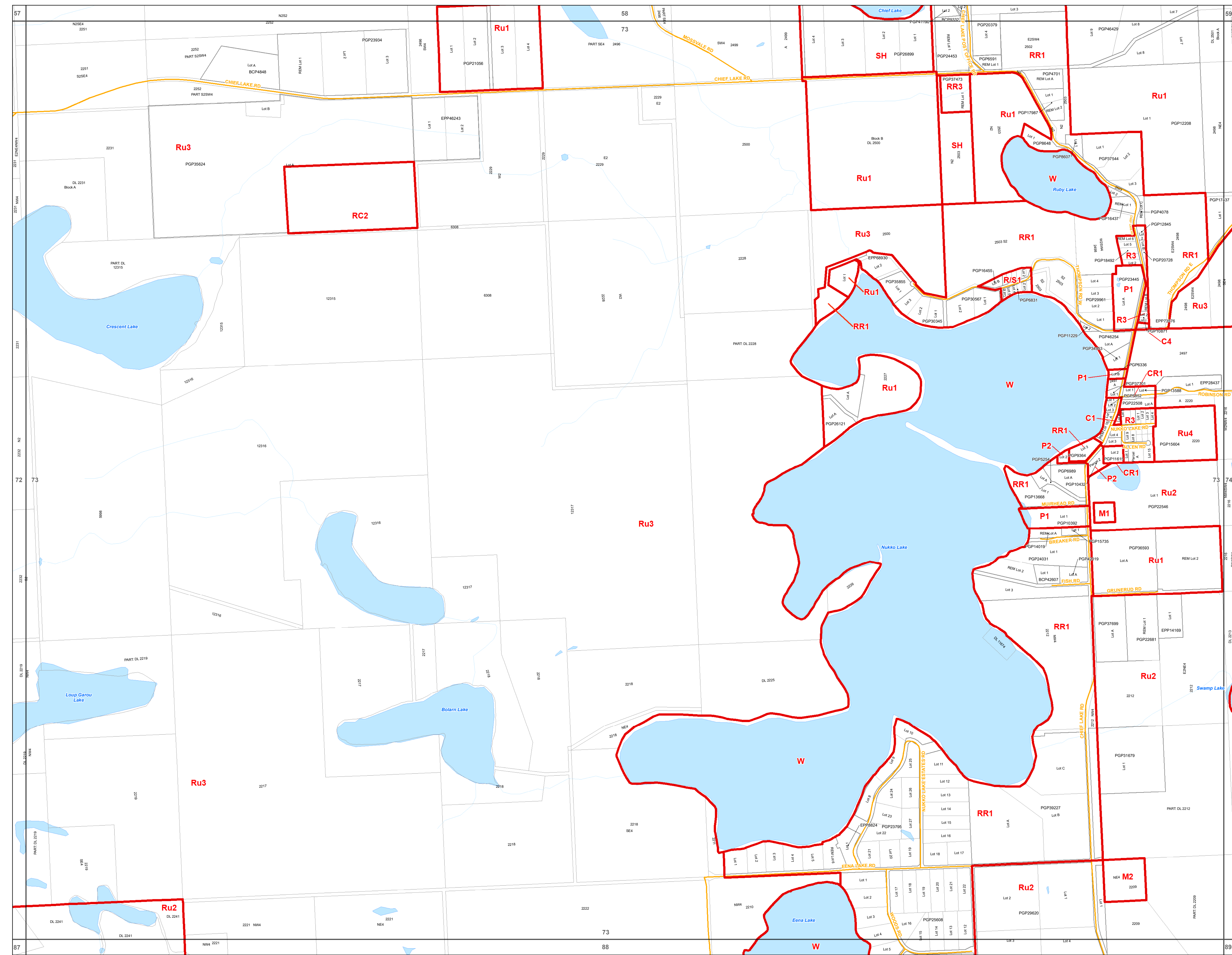
Legend

- Zoning Grid
- Zoning Boundary
- Zoning Designations
- Roads
- Parcels
- Subdivisions
- District Lots
- Rivers & Streams
- Electoral Areas
- Waterbodies
- Municipality
- Outside of Regional District

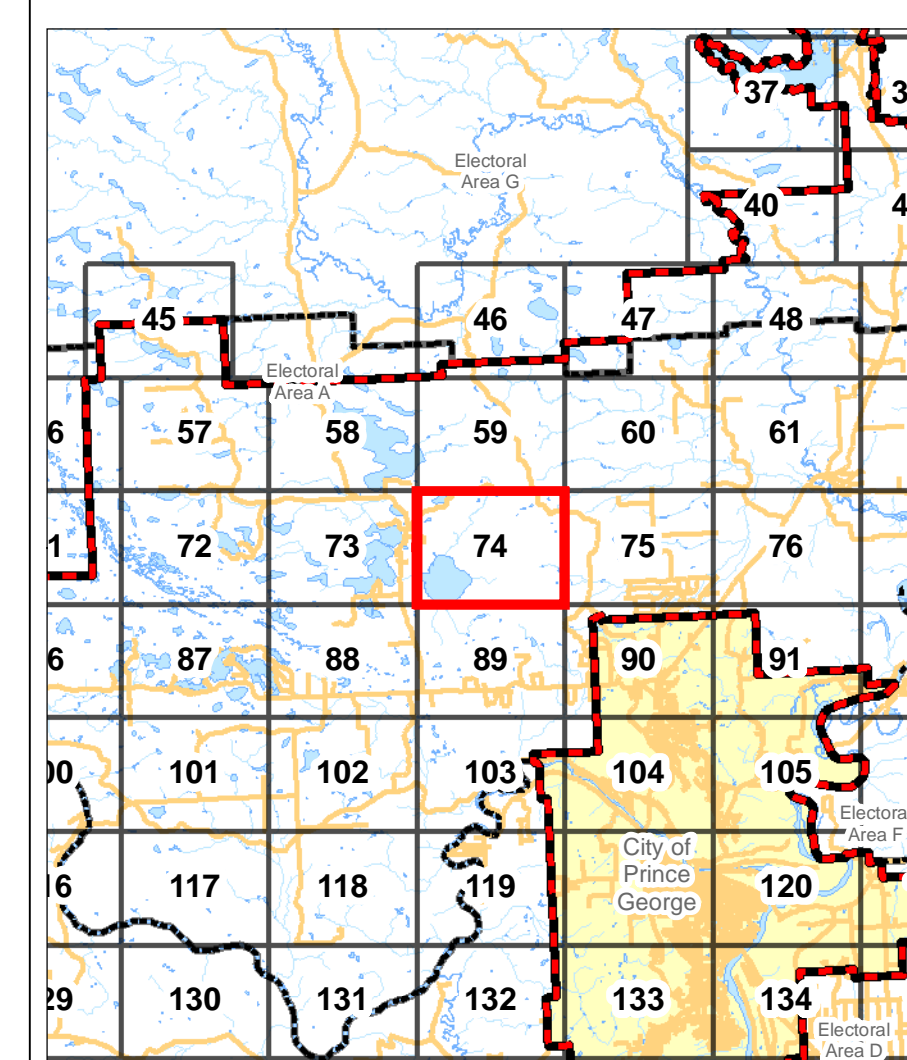


Warning: This map is a composite of data from many sources. While all reasonable efforts are made to ensure the accuracy and currency of this map, the Regional District makes no warranties regarding its suitability for a particular purpose nor for the validity of the base data from which it was compiled. Reliance on this information without verification from original records is done at the user's own risk.


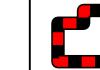




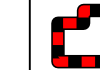



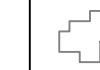

Print Date: 2024-09-17

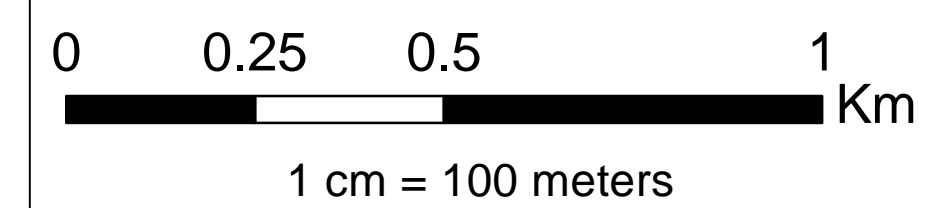



Bylaw No.	Amendment Date



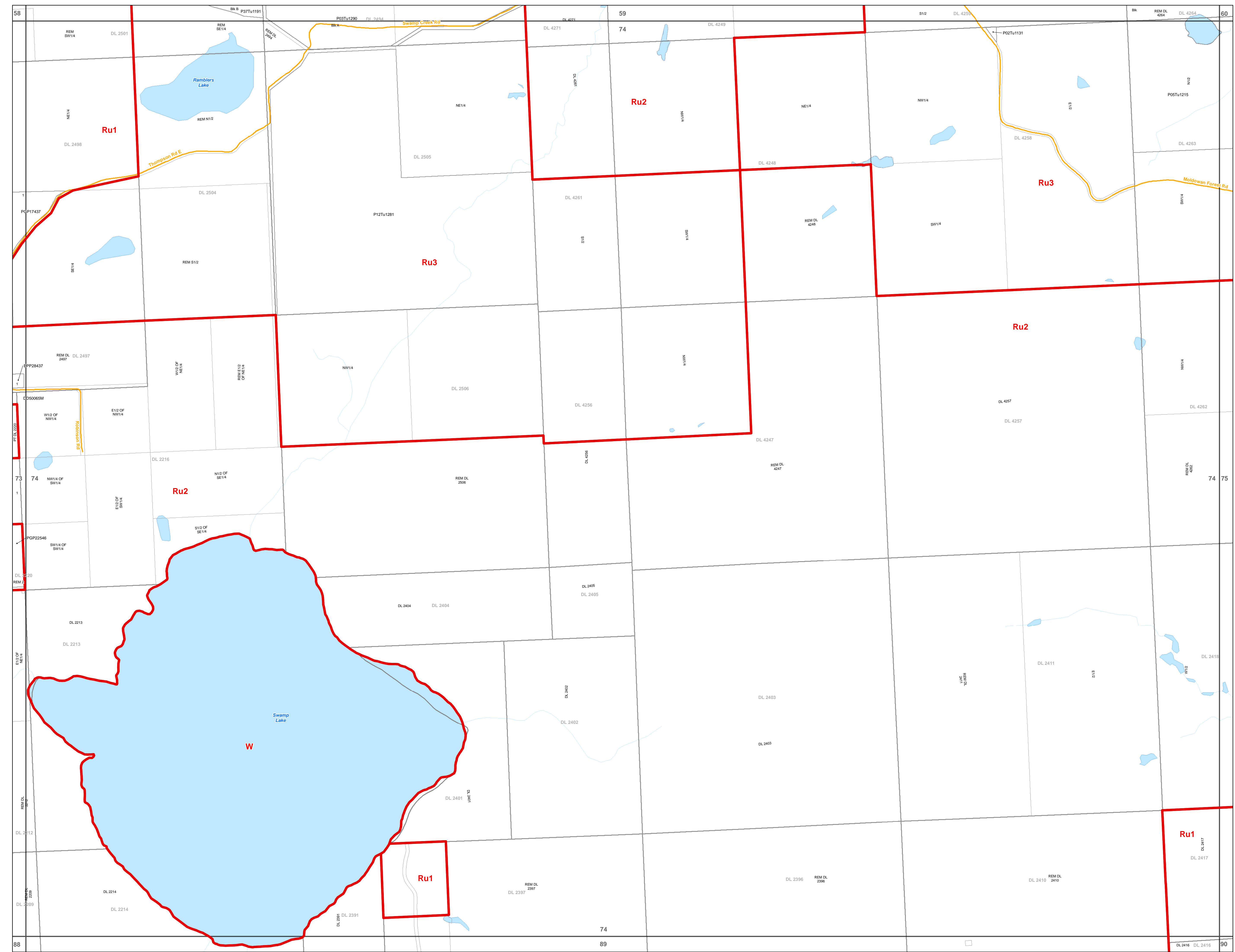
Legend

-  Zoning Grid
-  Zoning Boundary
-  Zoning Designations
-  Parcels
-  Subdivisions
-  District Lots
-  Rivers & Streams
-  Electoral Areas
-  Waterbodies
-  Municipality
-  Outside of Regional District
-  Roads

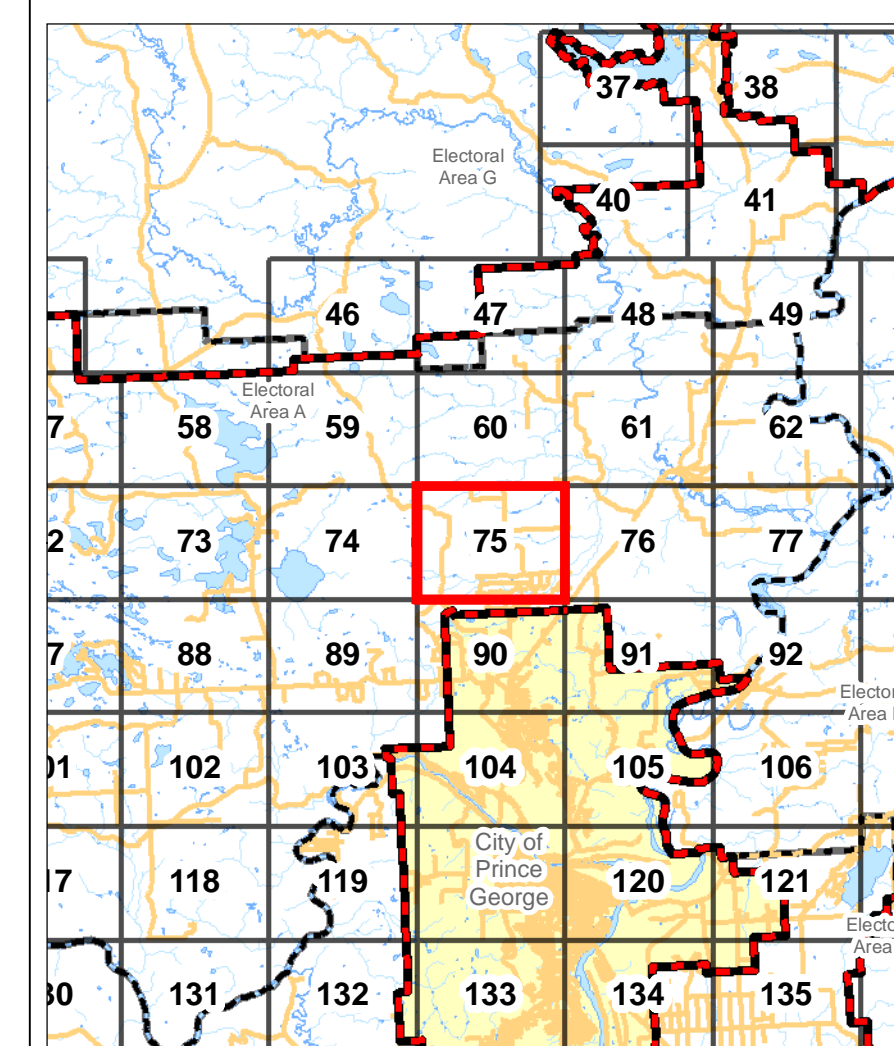


Warning: This map is a composite of data from many sources. While all reasonable efforts are made to ensure the accuracy and currency of this map, the Regional District makes no warranties regarding its suitability for a particular purpose nor for the validity of the base data from which it was compiled. Reliance on this information without verification from original records is done at the user's own risk.

Print Date: 12/22/2014

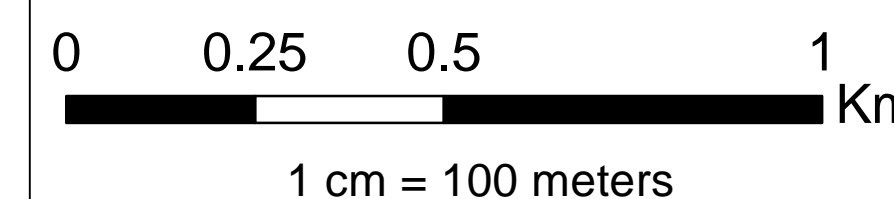



Bylaw No.	Amendment Date

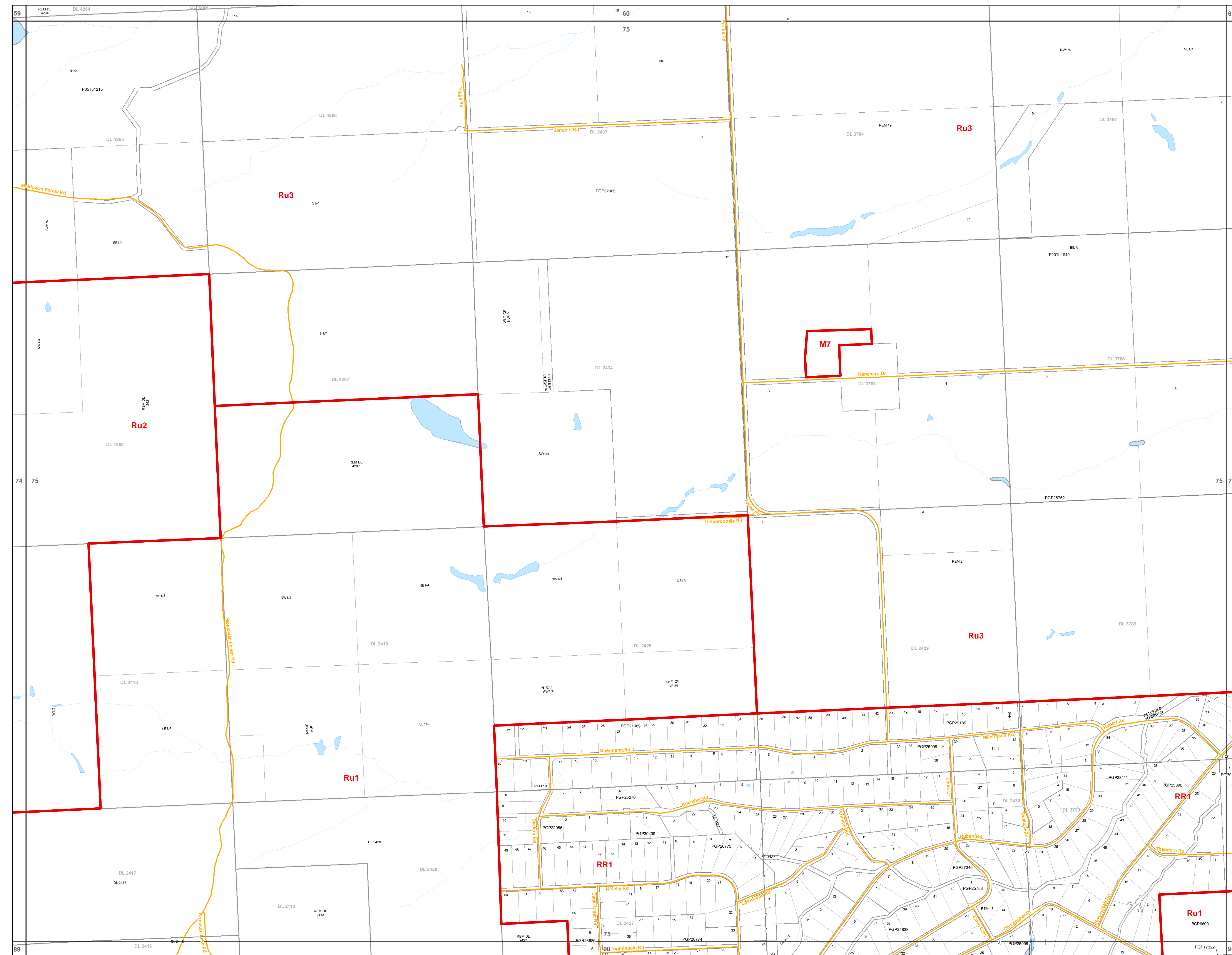


Legend

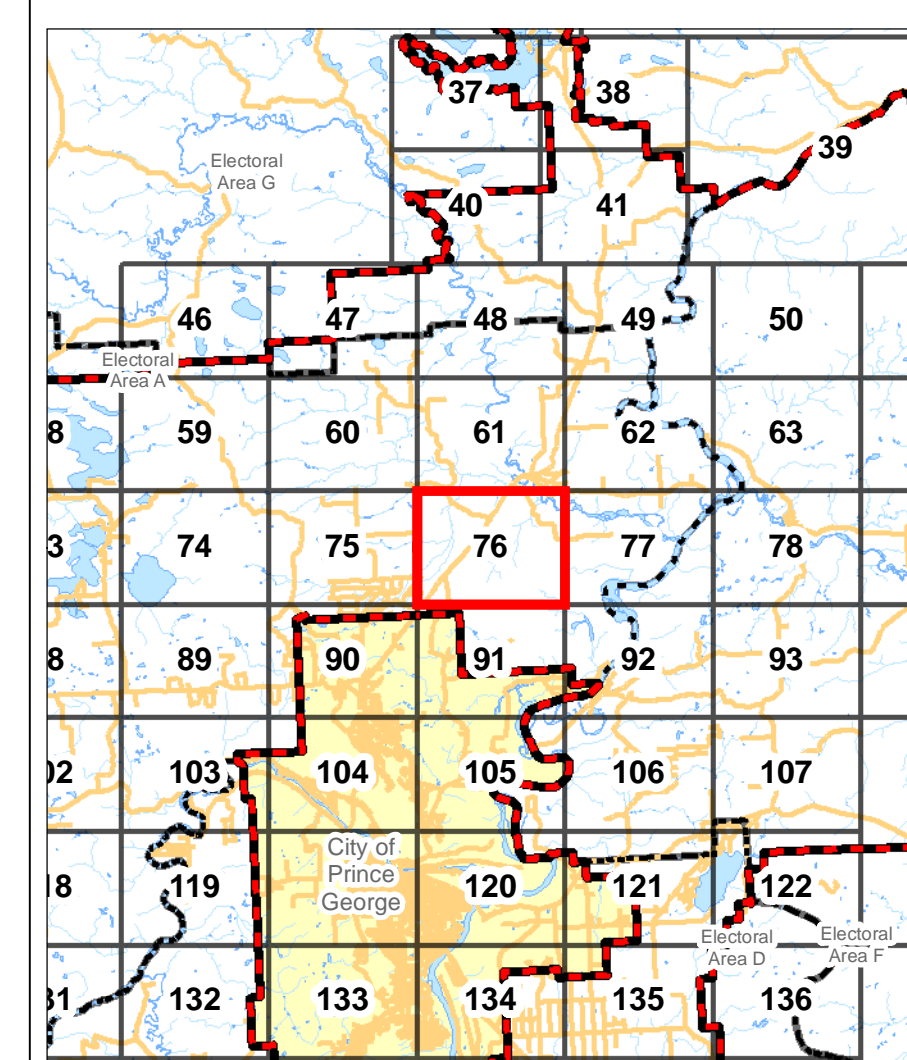
- Zoning Grid
- Zoning Boundary
- Zoning Designations
- Roads
- Parcels
- Subdivisions
- District Lots
- Rivers & Streams
- Electoral Areas
- Waterbodies
- Municipality
- Outside of Regional District



Warning: This map is a composite of data from many sources. While all reasonable efforts are made to ensure the accuracy and currency of this map, the Regional District makes no warranties regarding its suitability for a particular purpose nor for the validity of the base data from which it was compiled. Reliance on this information without verification from original records is done at the user's own risk.

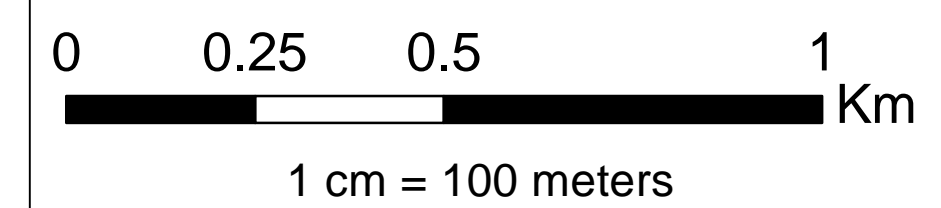



Bylaw No.	Amendment Date

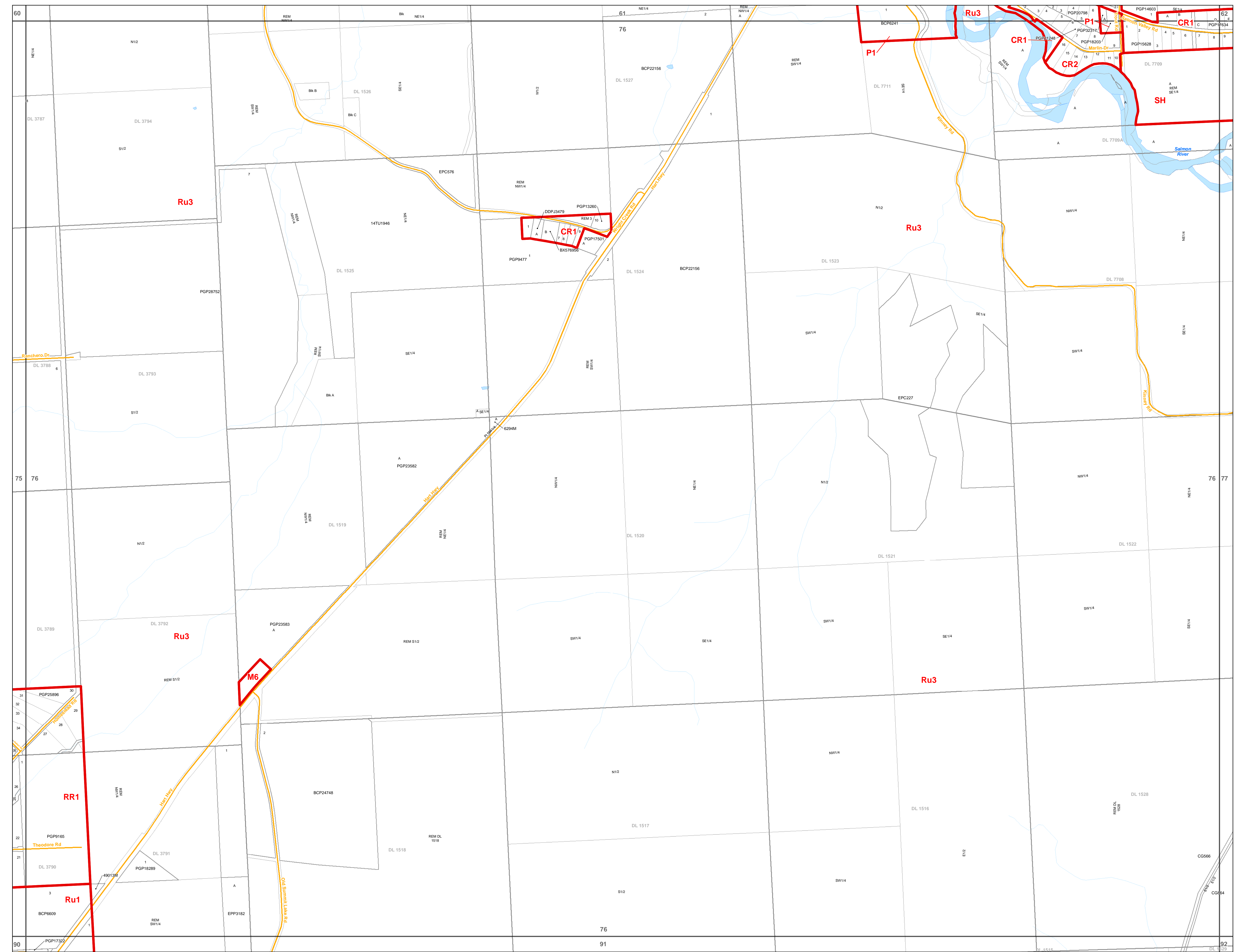


Legend

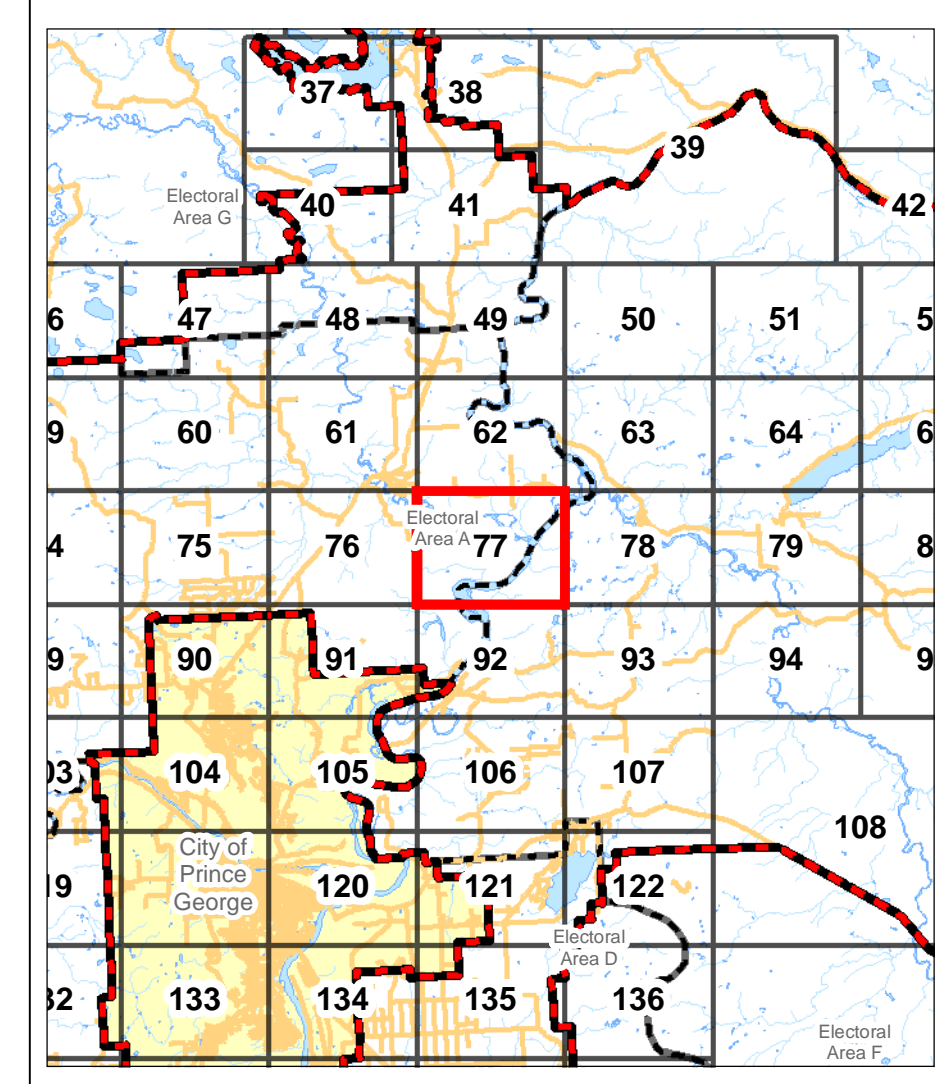
- Zoning Grid
- Zoning Boundary
- Zoning Designations
- Roads
- Parcels
- Subdivisions
- District Lots
- Rivers & Streams
- Electoral Areas
- Waterbodies
- Municipality
- Outside of Regional District



Warning: This map is a composite of data from many sources. While all reasonable efforts are made to ensure the accuracy and currency of this map, the Regional District makes no warranties regarding its suitability for a particular purpose nor for the validity of the base data from which it was compiled. Reliance on this information without verification from original records is done at the user's own risk.

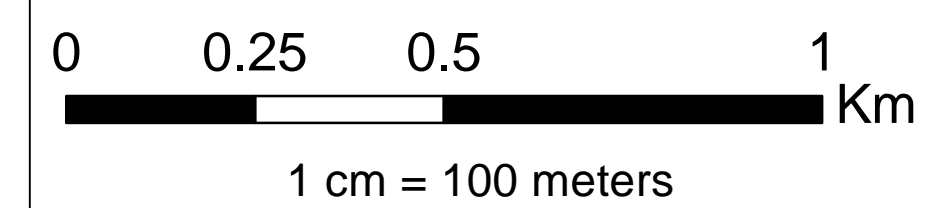



Bylaw No.	Amendment Date

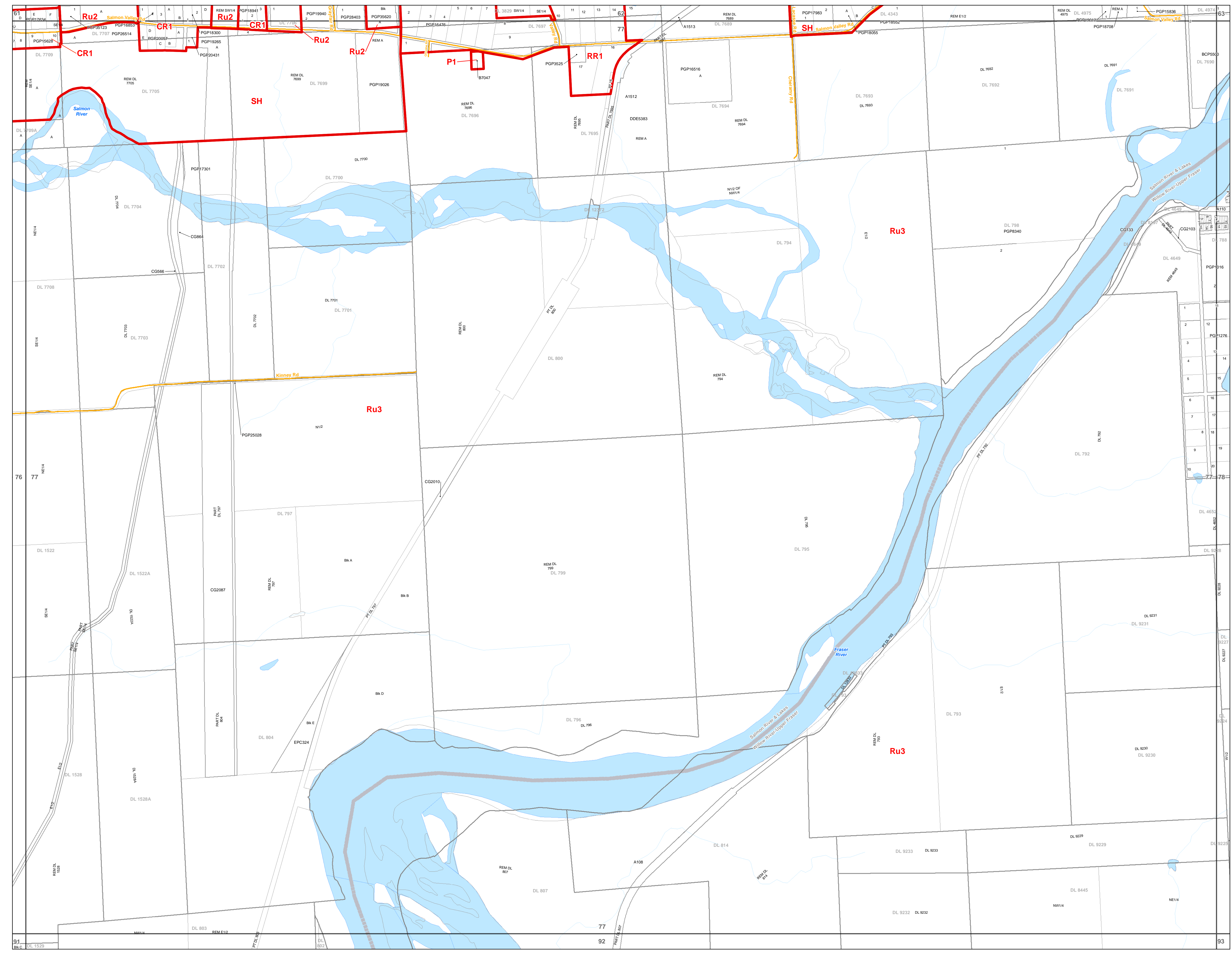


Legend

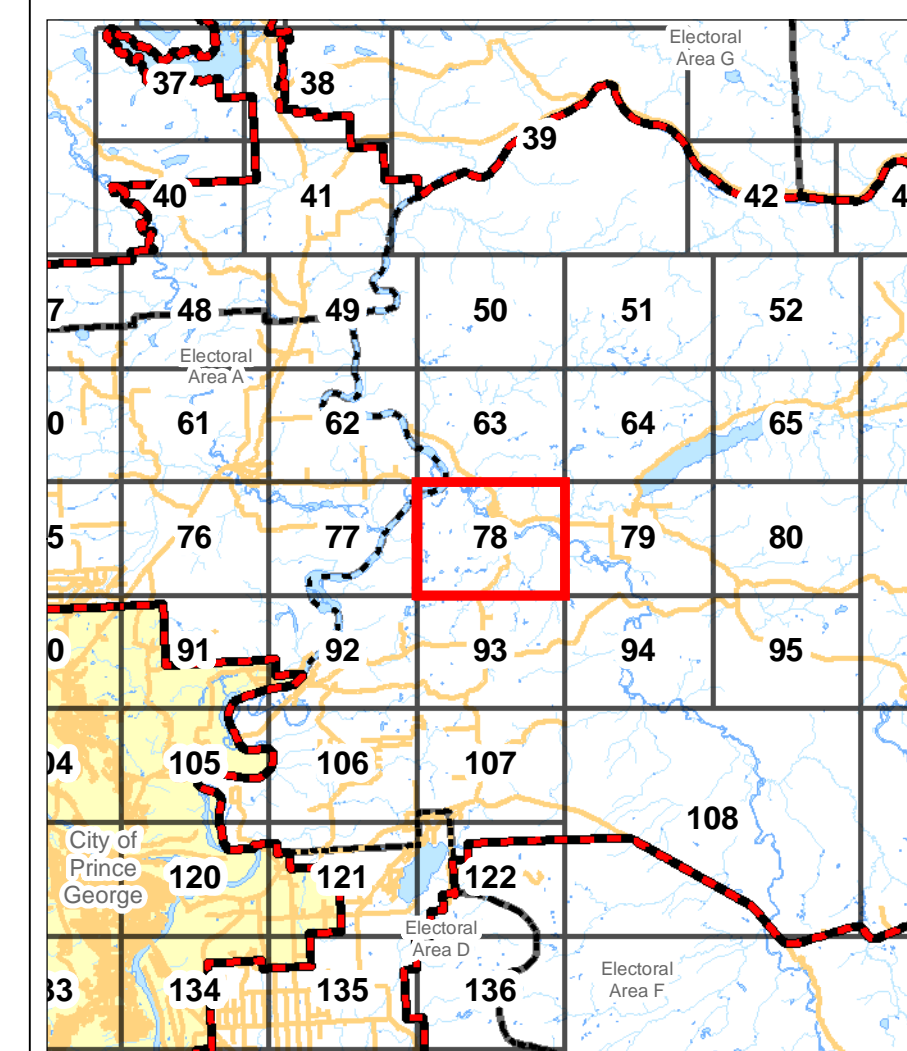
- Zoning Grid
- Zoning Boundary
- Zoning Designations
- Roads
- Parcels
- Subdivisions
- District Lots
- Rivers & Streams
- Electoral Areas
- Waterbodies
- Municipality
- Outside of Regional District



Warning: This map is a composite of data from many sources. While all reasonable efforts are made to ensure the accuracy and currency of this map, the Regional District makes no warranties regarding its suitability for a particular purpose nor for the validity of the base data from which it was compiled. Reliance on this information without verification from original records is done at the user's own risk.

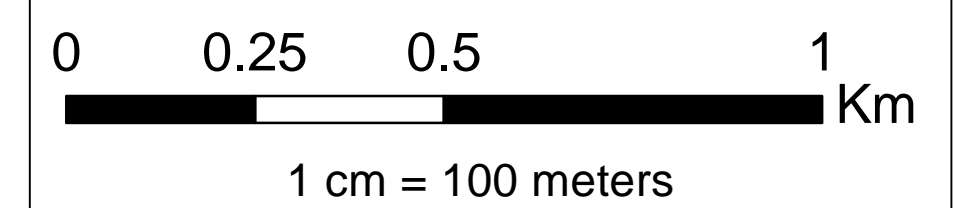



Bylaw No.	Amendment Date

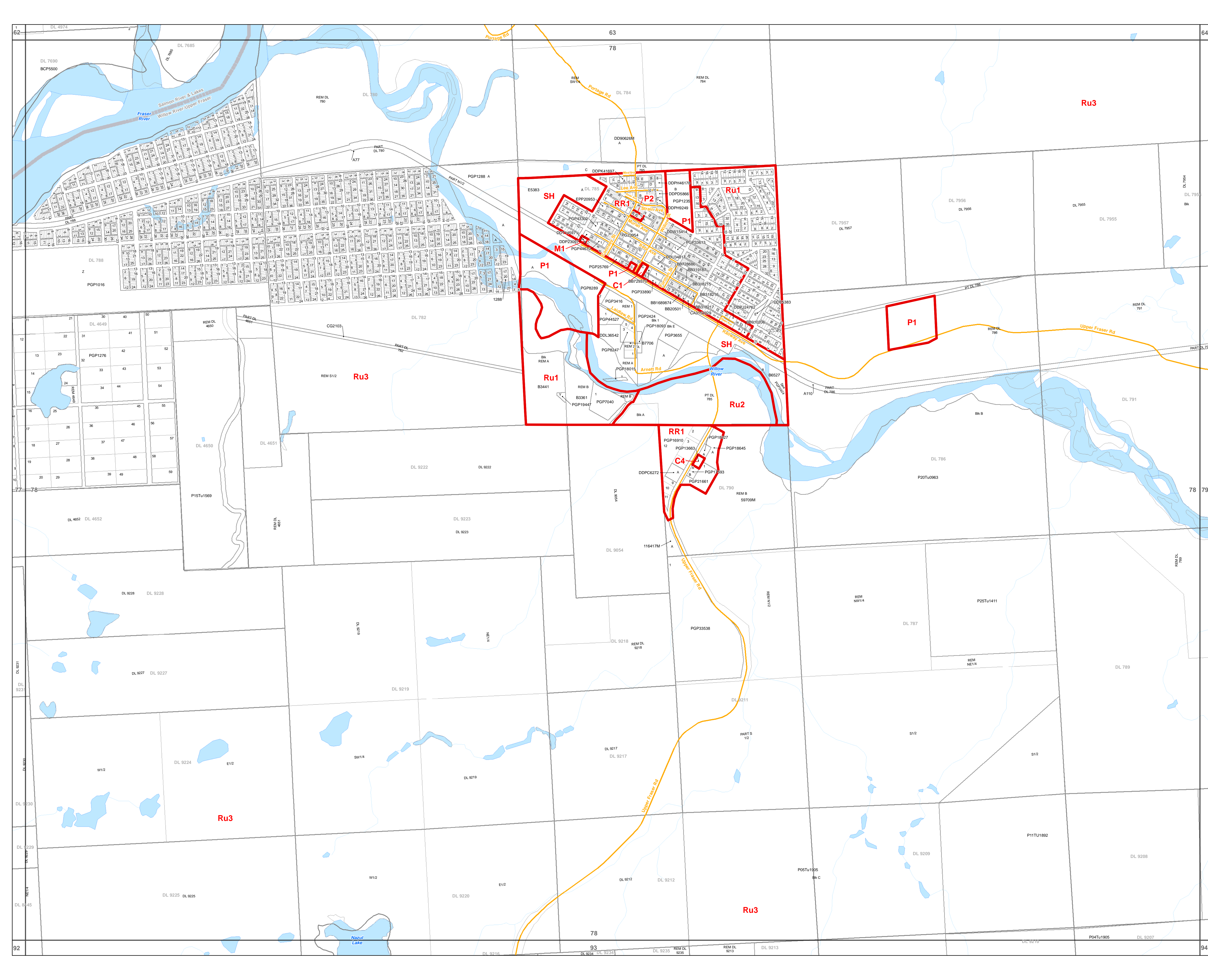


Legend

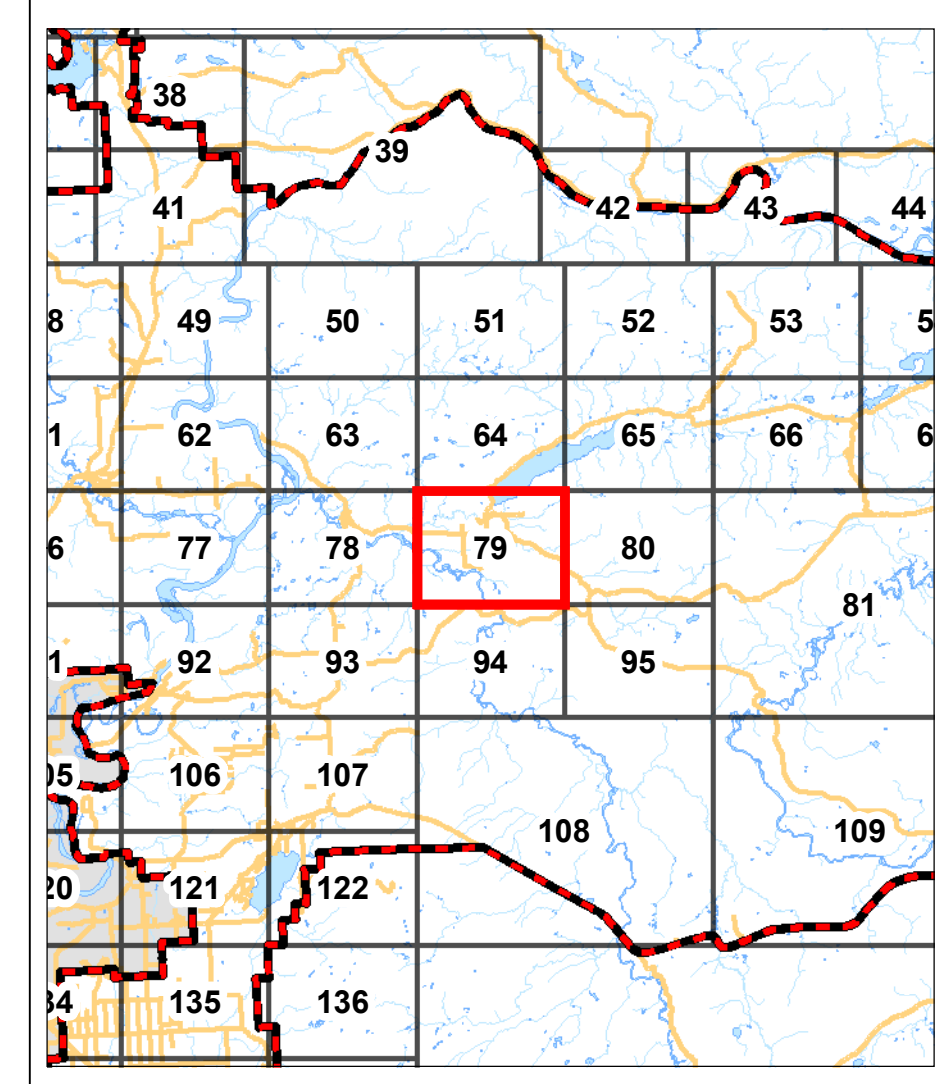
- Zoning Grid
- Zoning Boundary
- Zoning Designations
- Roads
- Parcels
- Subdivisions
- District Lots
- Rivers & Streams
- Electoral Areas
- Waterbodies
- Municipality
- Outside of Regional District



Warning: This map is a composite of data from many sources. While all reasonable efforts are made to ensure the accuracy and currency of this map, the Regional District makes no warranties regarding its suitability for a particular purpose nor for the validity of the base data from which it was compiled. Reliance on this information without verification from original records is done at the user's own risk.

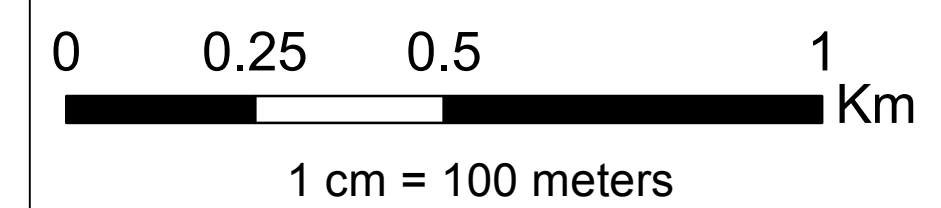



Bylaw No.	Amendment Date
3096	20/12/2018

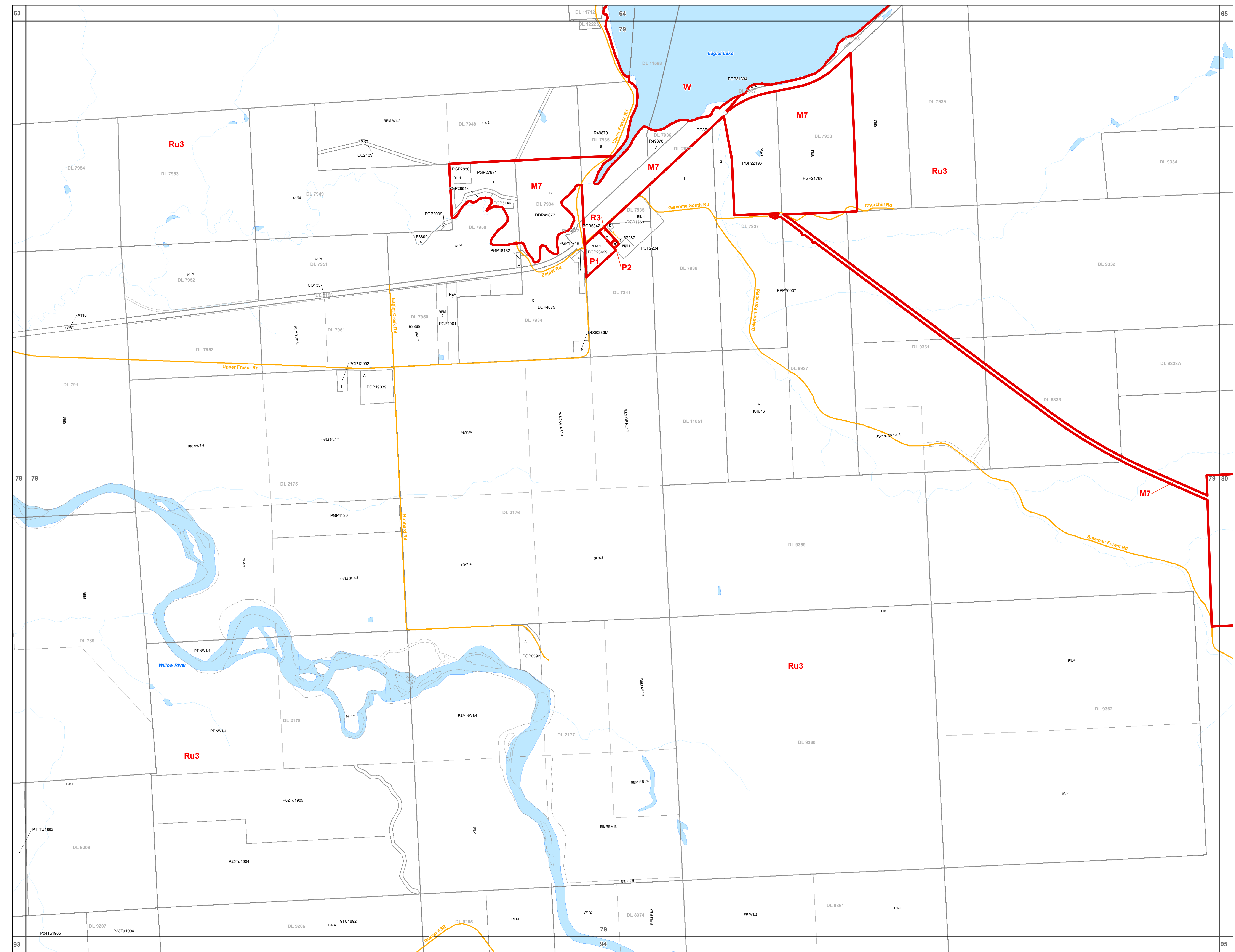


Legend

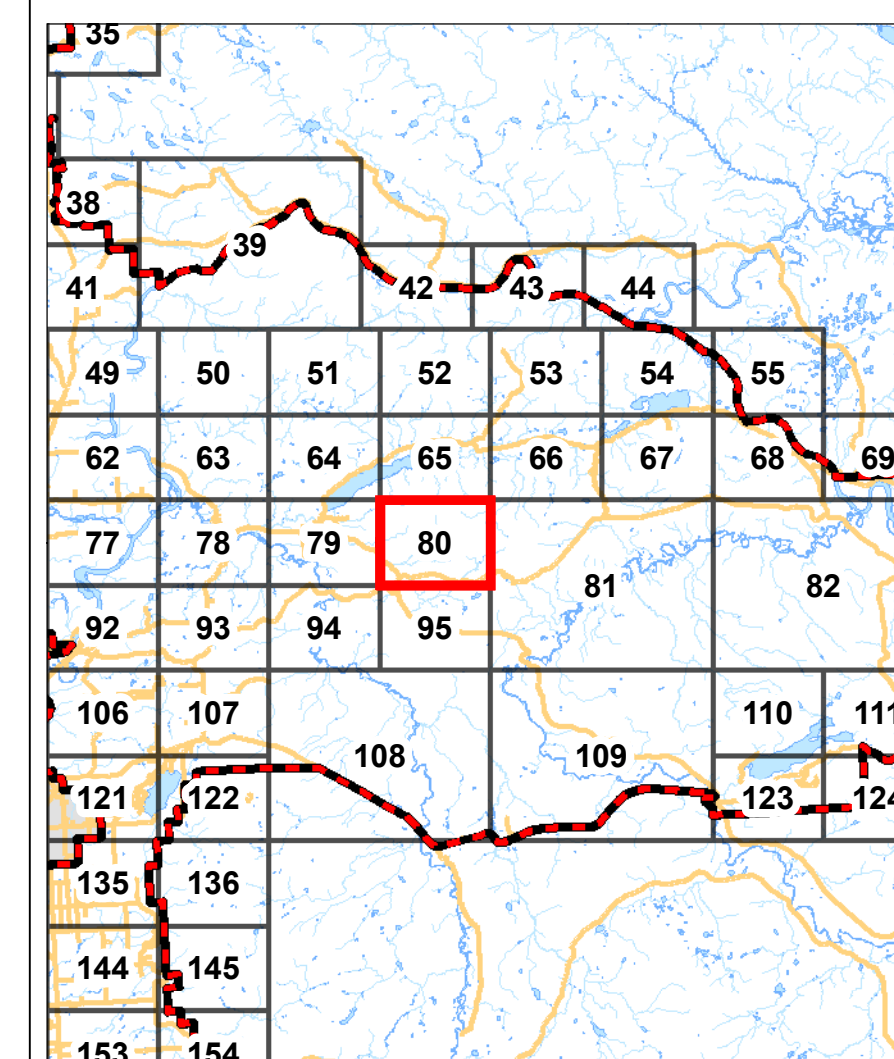
- Zoning Grid
- Zoning Boundary
- Zoning Designations
- Roads
- Parcels
- Subdivisions
- District Lots
- Rivers & Streams
- Electoral Areas
- Waterbodies
- Municipality
- Outside of Regional District















Warning: This map is a composite of data from many sources. While all reasonable efforts are made to ensure the accuracy and currency of this map, the Regional District makes no warranties regarding its suitability for a particular purpose nor for the validity of the base data from which it was compiled. Reliance on this information without verification from original records is done at the user's own risk.

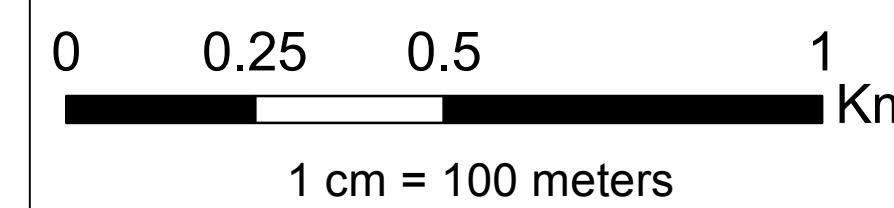



Bylaw No.	Amendment Date
3096	20/12/2018

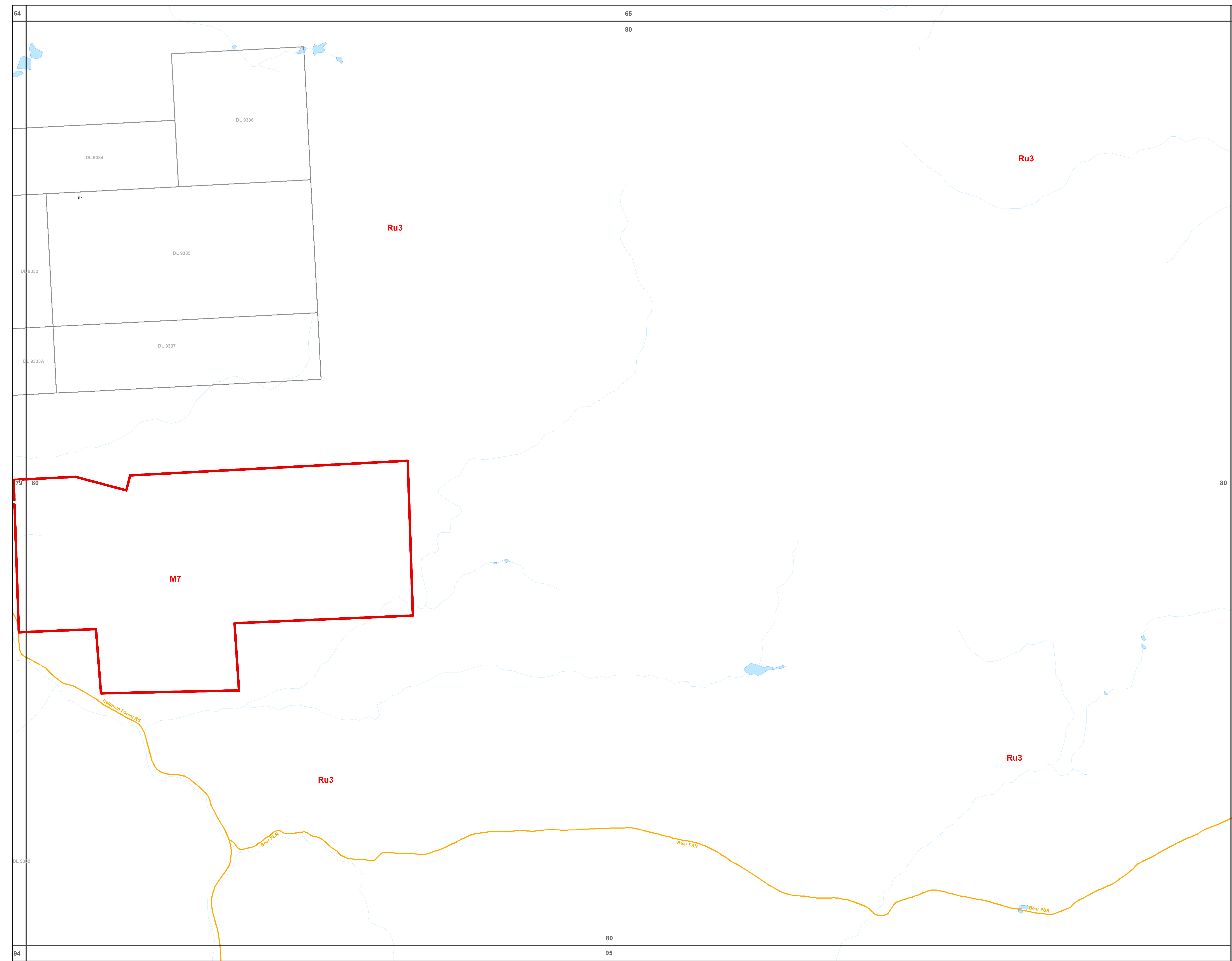


Legend

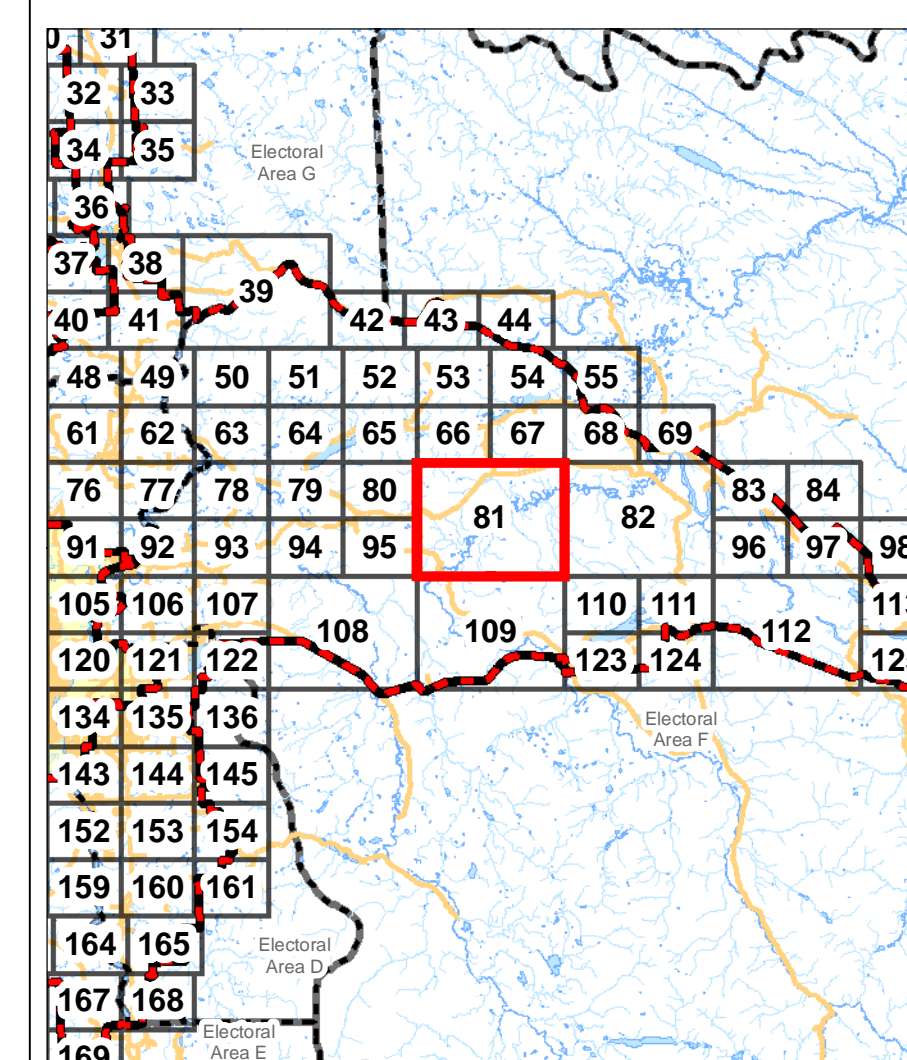
-  Zoning Grid
-  Zoning Boundary
-  Zoning Designations
-  Roads
-  Parcels
-  Subdivisions
-  District Lots
-  Rivers & Streams
-  Electoral Areas
-  Waterbodies
-  Municipality
-  Outside of Regional District




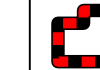



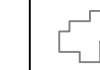






Warning: This map is a composite of data from many sources. While all reasonable efforts are made to ensure the accuracy and currency of this map, the Regional District makes no warranties regarding its suitability for a particular purpose nor for the validity of the base data from which it was compiled. Reliance on this information without verification from original records is done at the user's own risk.

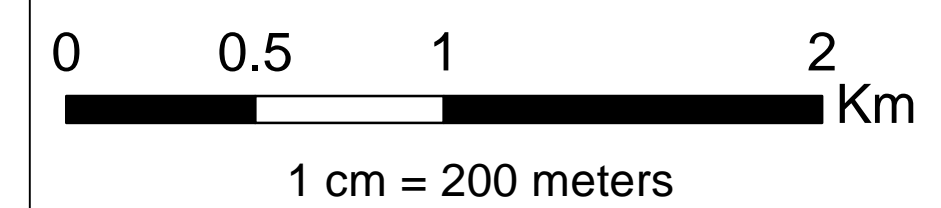



Bylaw No.	Amendment Date

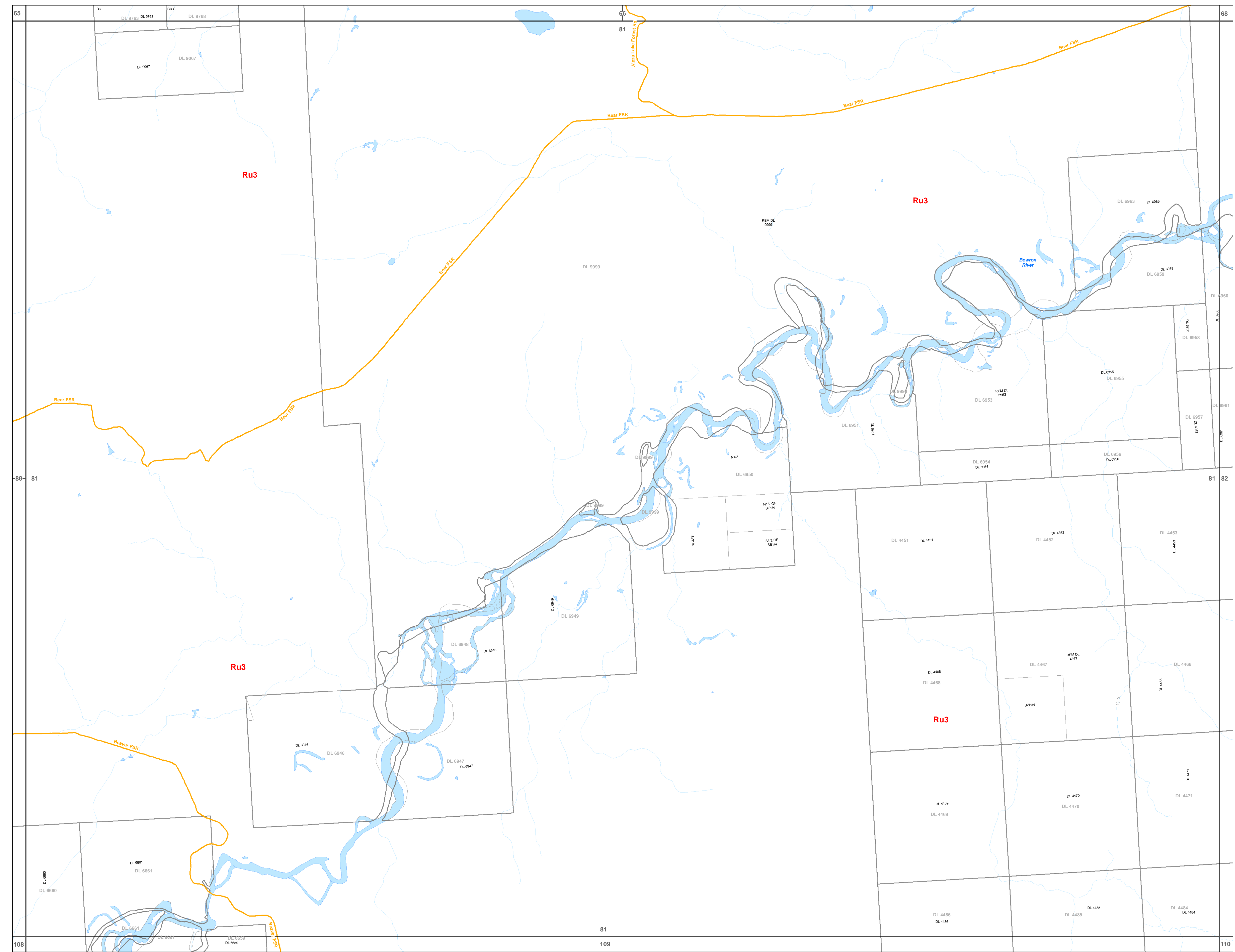


Legend

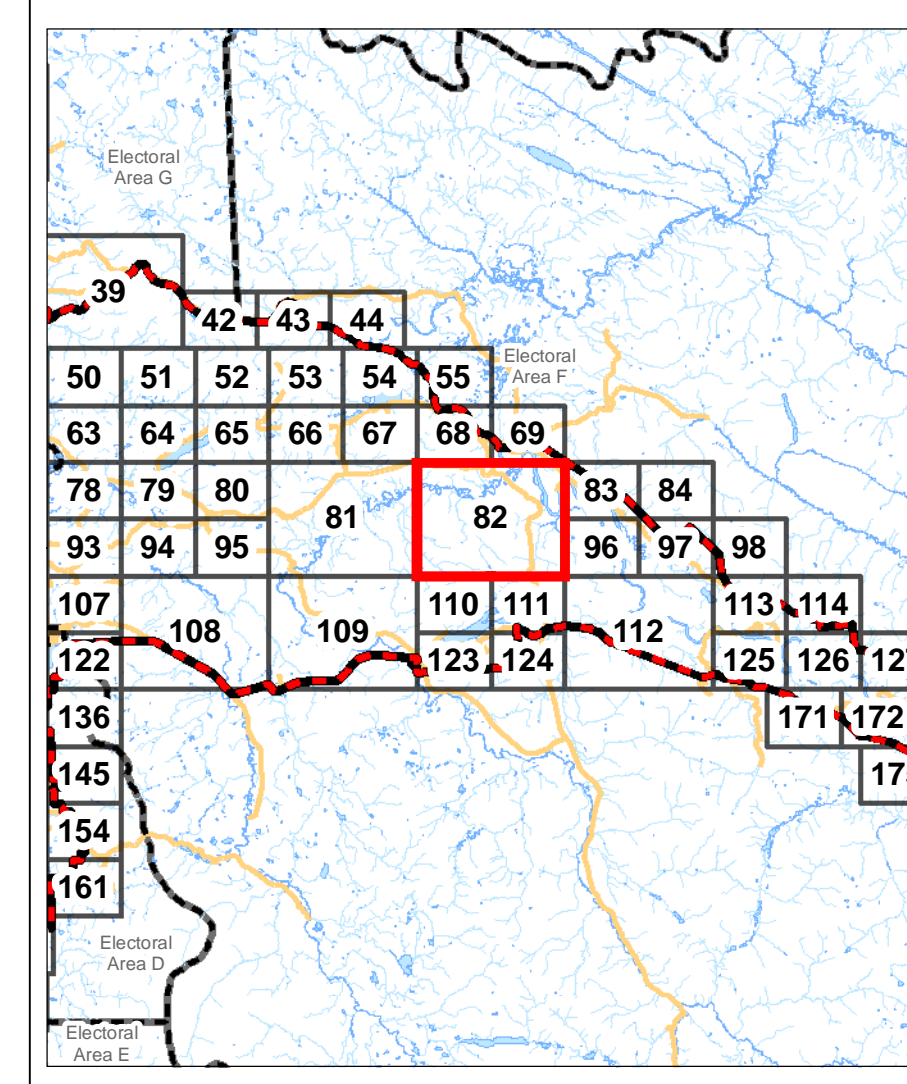
-  Zoning Grid
-  Zoning Boundary
-  Zoning Designations
-  Roads
-  Parcels
-  Subdivisions
-  District Lots
-  Rivers & Streams
-  Electoral Areas
-  Waterbodies
-  Municipality
-  Outside of Regional District















Warning: This map is a composite of data from many sources. While all reasonable efforts are made to ensure the accuracy and currency of this map, the Regional District makes no warranties regarding its suitability for a particular purpose nor for the validity of the base data from which it was compiled. Reliance on this information without verification from original records is done at the user's own risk.

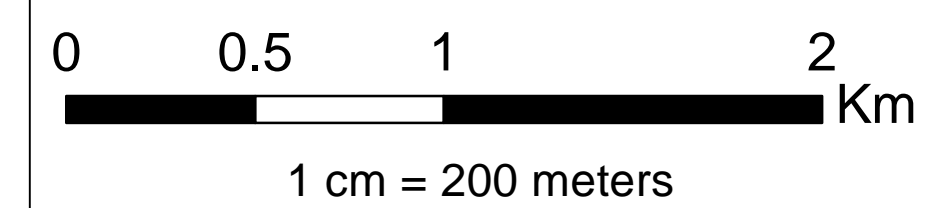



Bylaw No.	Amendment Date

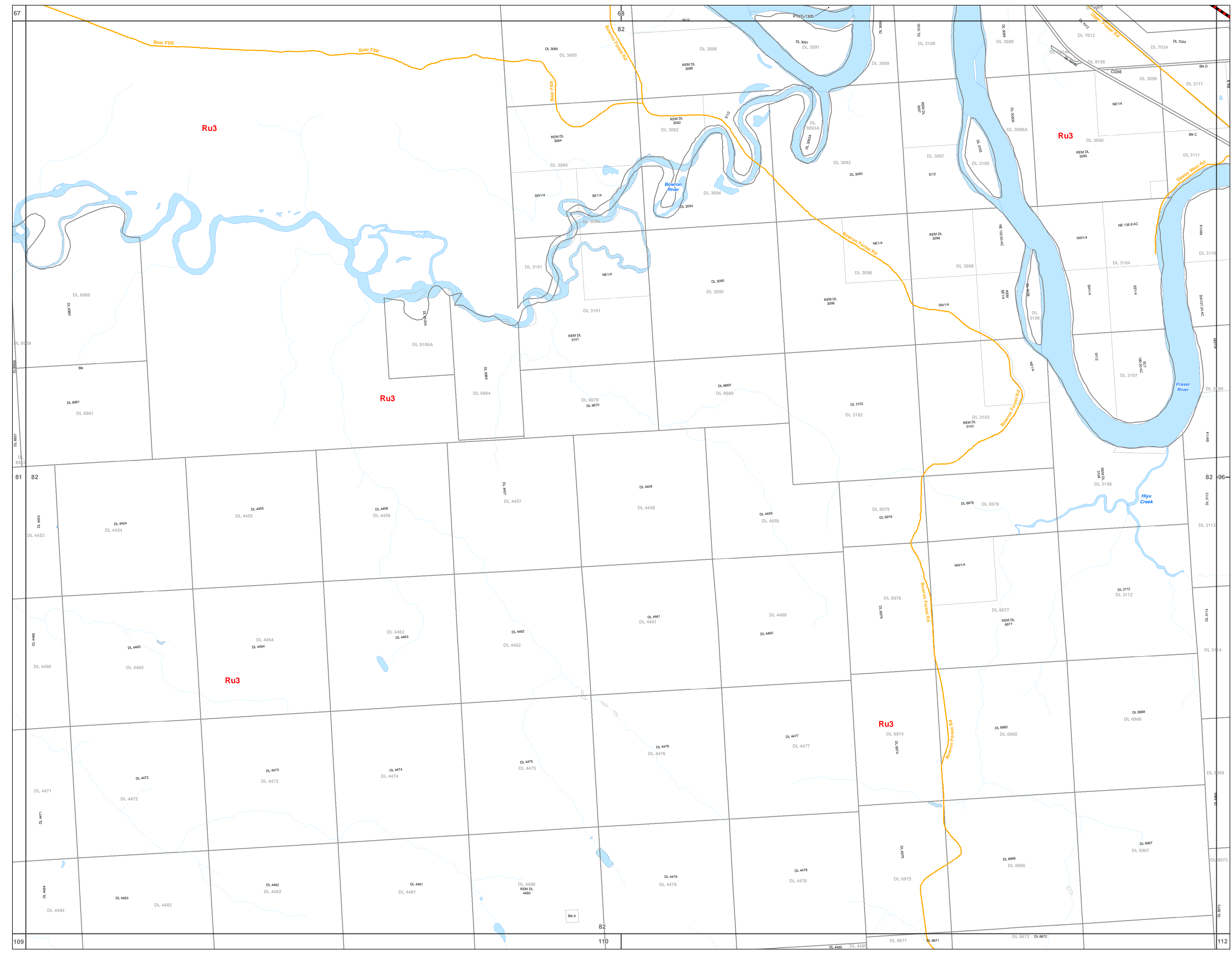


Legend

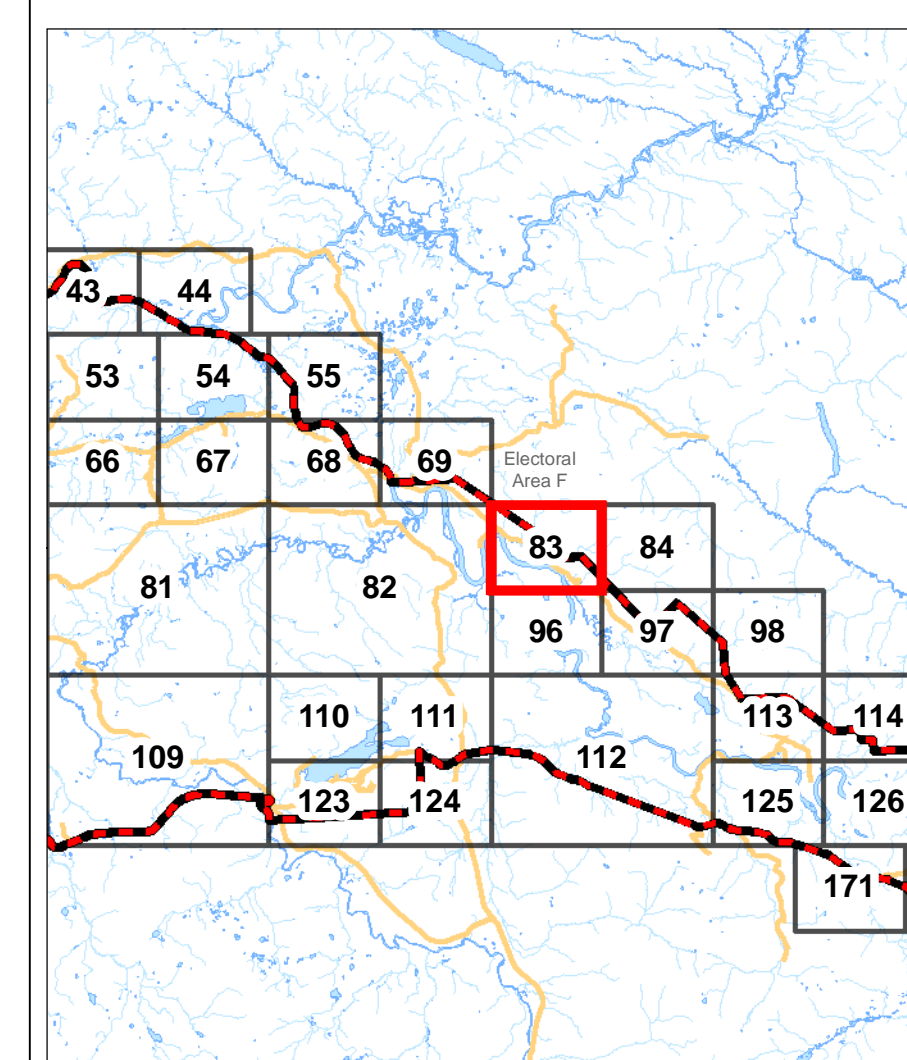
-  Zoning Grid
-  Zoning Boundary
-  Zoning Designations
-  Roads
-  Parcels
-  Subdivisions
-  District Lots
-  Rivers & Streams
-  Electoral Areas
-  Waterbodies
-  Municipality
-  Outside of Regional District



Warning: This map is a composite of data from many sources. While all reasonable efforts are made to ensure the accuracy and currency of this map, the Regional District makes no warranties regarding its suitability for a particular purpose nor for the validity of the base data from which it was compiled. Reliance on this information without verification from original records is done at the user's own risk.

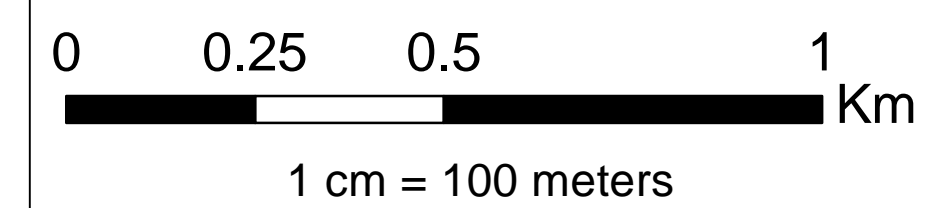



Bylaw No.	Amendment Date

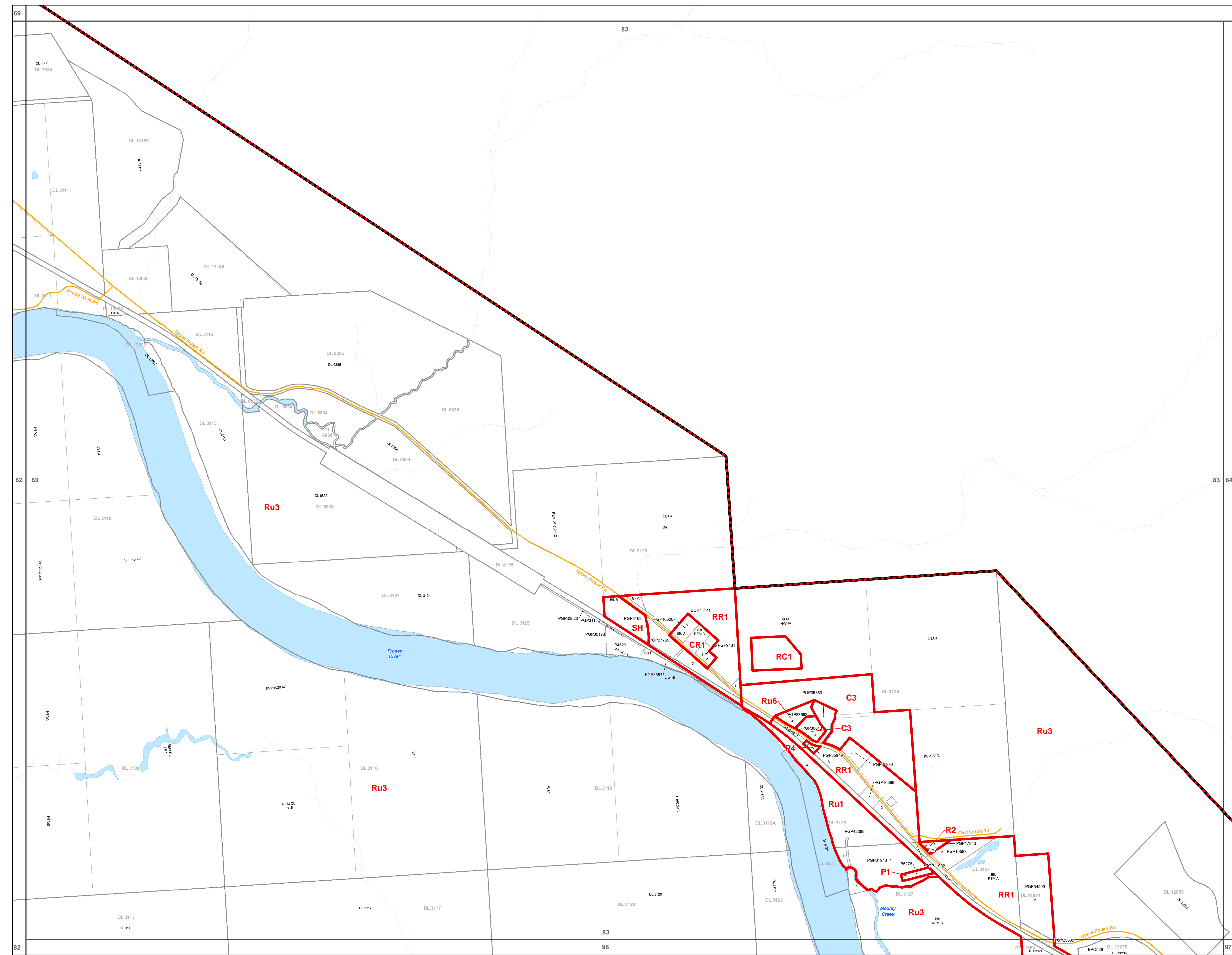


Legend

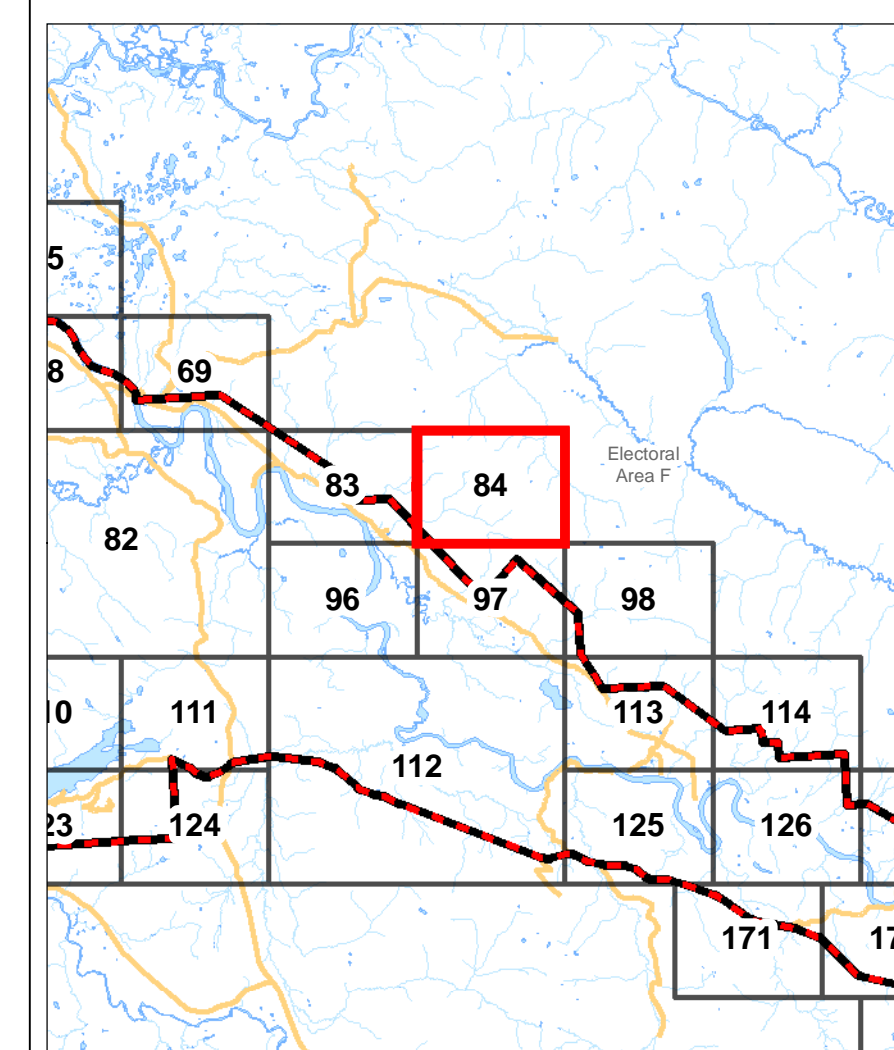
- Zoning Grid
- Zoning Boundary
- Zoning Designations
- Roads
- Parcels
- Subdivisions
- District Lots
- Rivers & Streams
- Electoral Areas
- Waterbodies
- Municipality
- Outside of Regional District




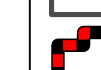
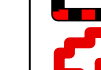









Warning: This map is a composite of data from many sources. While all reasonable efforts are made to ensure the accuracy and currency of this map, the Regional District makes no warranties regarding its suitability for a particular purpose nor for the validity of the base data from which it was compiled. Reliance on this information without verification from original records is done at the user's own risk.

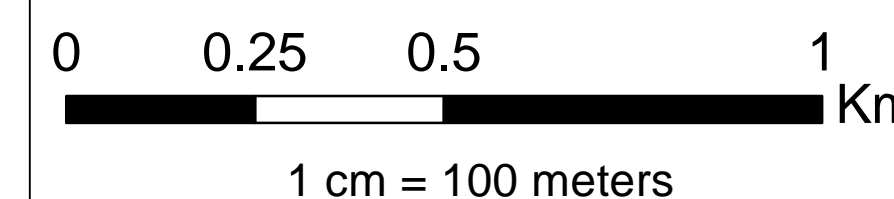



Bylaw No.	Amendment Date



Legend

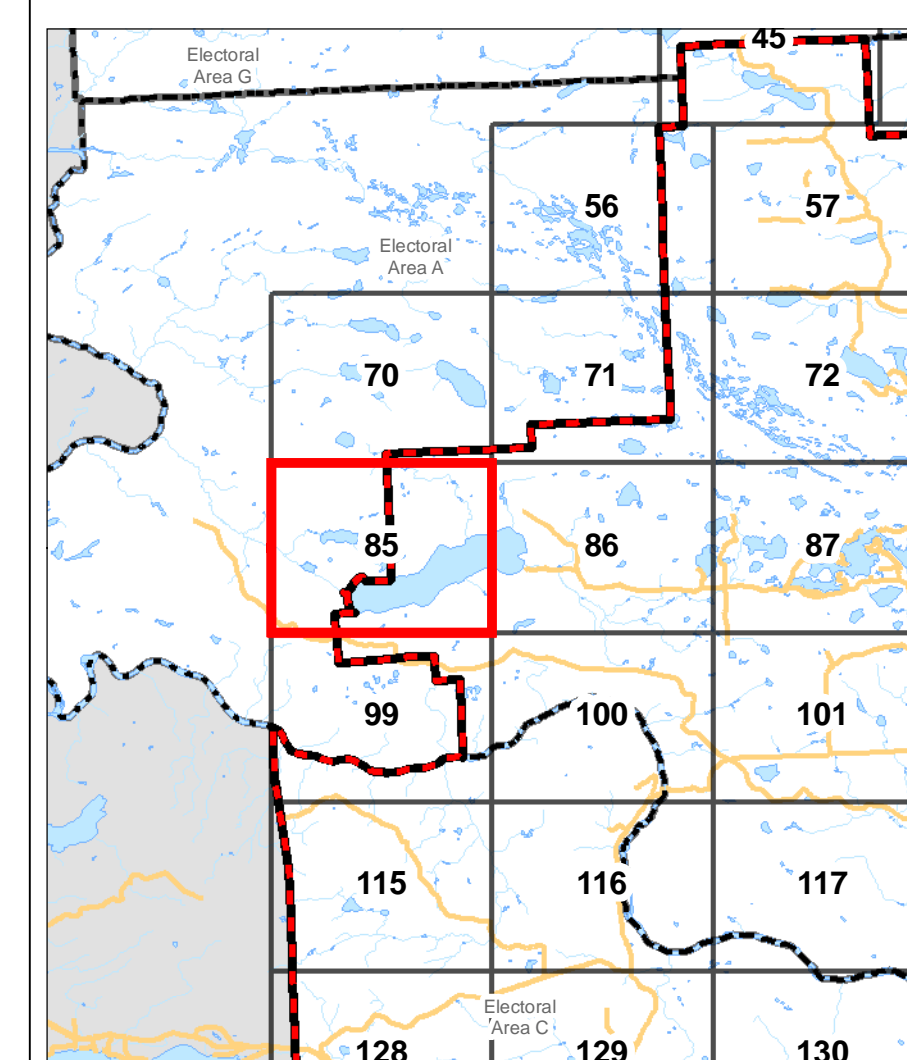
-  Zoning Grid
-  Zoning Boundary
-  Zoning Designations
-  Roads
-  Parcels
-  Subdivisions
-  District Lots
-  Rivers & Streams
-  Electoral Areas
-  Waterbodies
-  Municipality
-  Outside of Regional District



Warning: This map is a composite of data from many sources. While all reasonable efforts are made to ensure the accuracy and currency of this map, the Regional District makes no warranties regarding its suitability for a particular purpose nor for the validity of the base data from which it was compiled. Reliance on this information without verification from original records is done at the user's own risk.

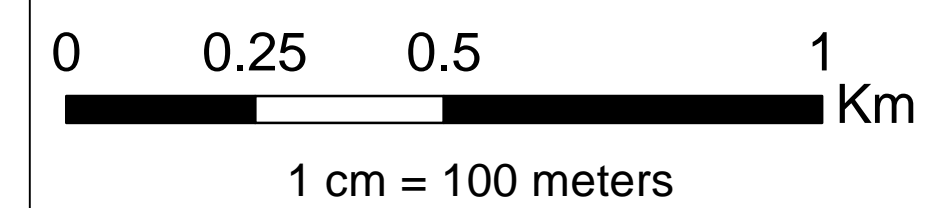



Bylaw No.	Amendment Date

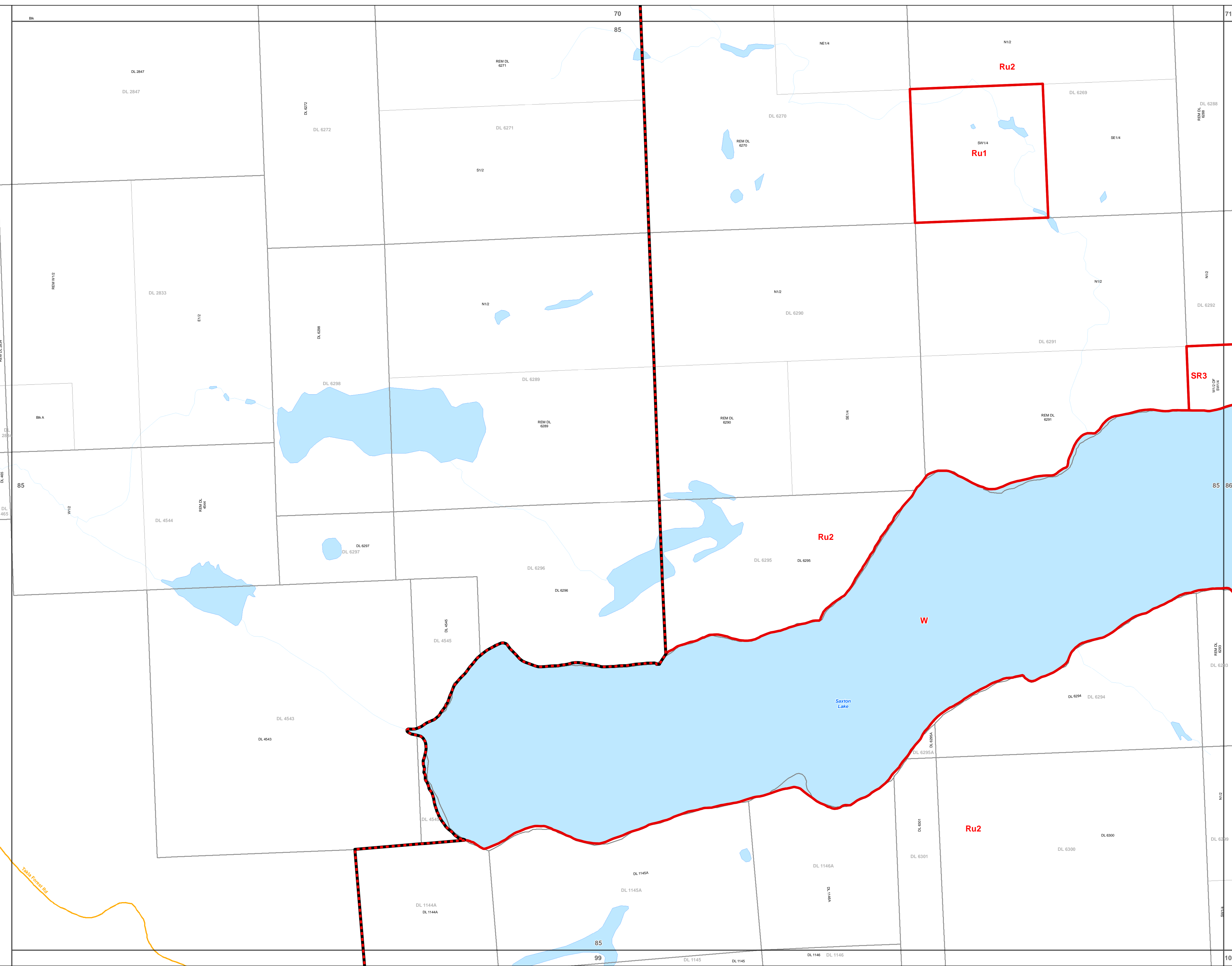


Legend

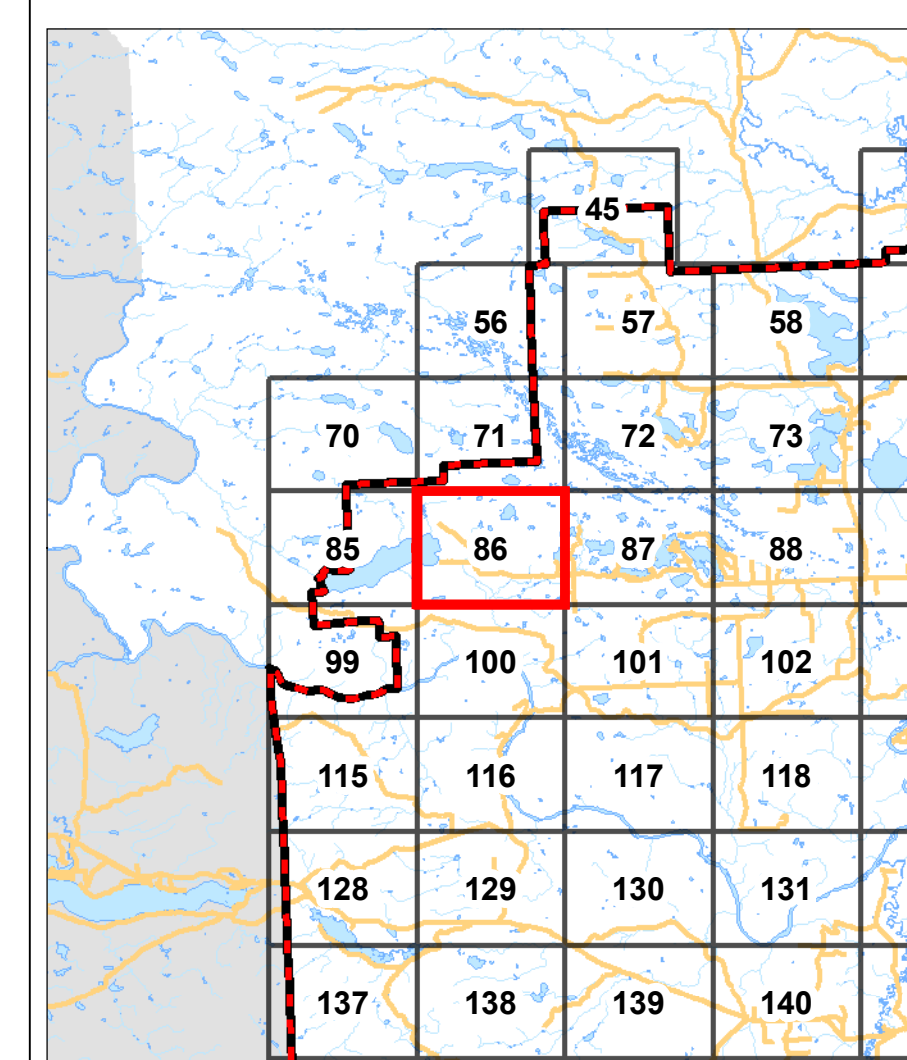
Zoning Grid	District Lots
Zoning Boundary	Rivers & Streams
Zoning Designations	Electoral Areas
Roads	Waterbodies
Parcels	Municipality
Subdivisions	Outside of Regional District















Warning: This map is a composite of data from many sources. While all reasonable efforts are made to ensure the accuracy and currency of this map, the Regional District makes no warranties regarding its suitability for a particular purpose nor for the validity of the base data from which it was compiled. Reliance on this information without verification from original records is done at the user's own risk.

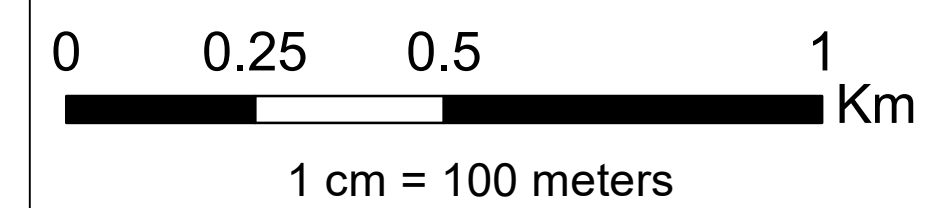



Bylaw No.	Amendment Date
3129	6/20/2019

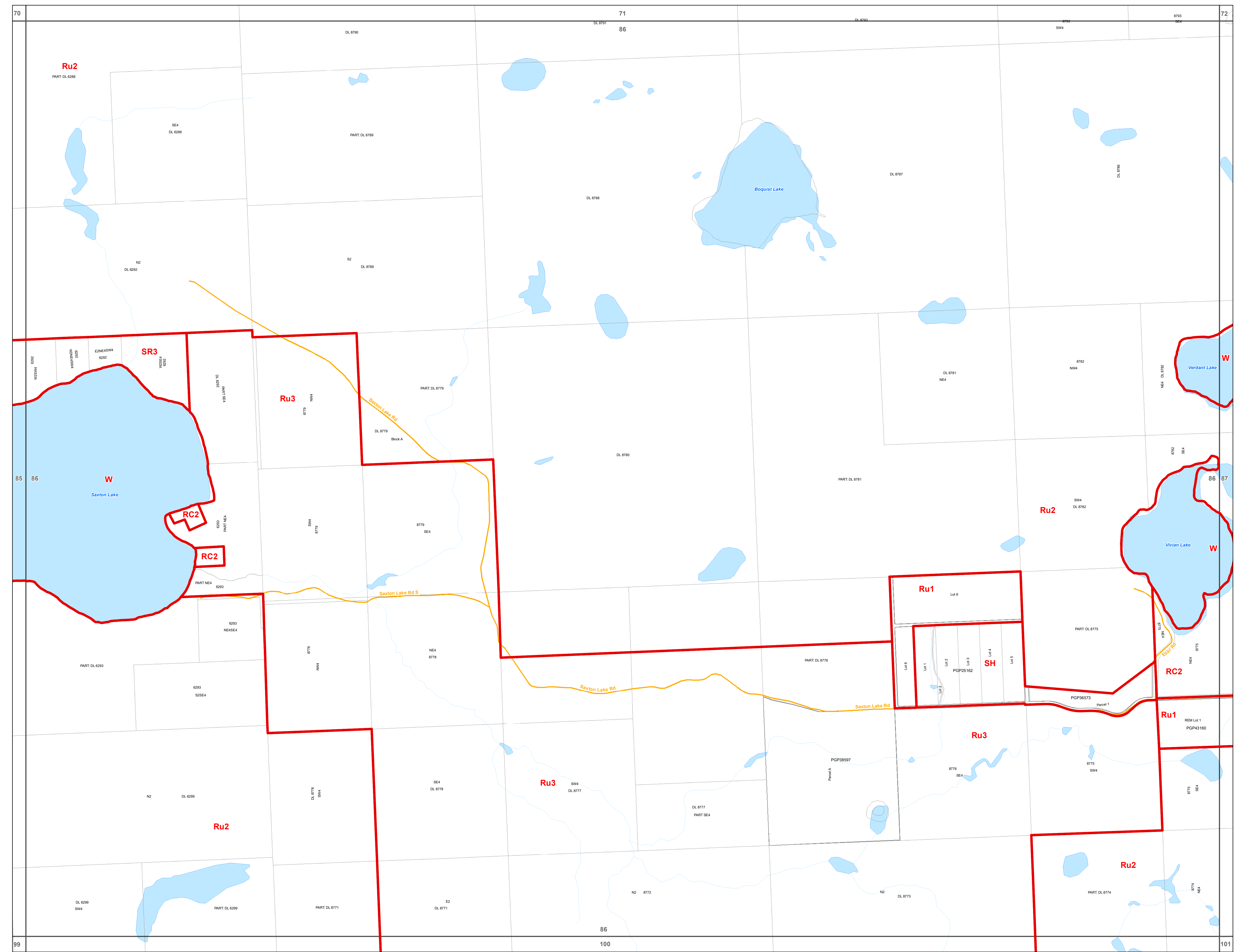


Legend

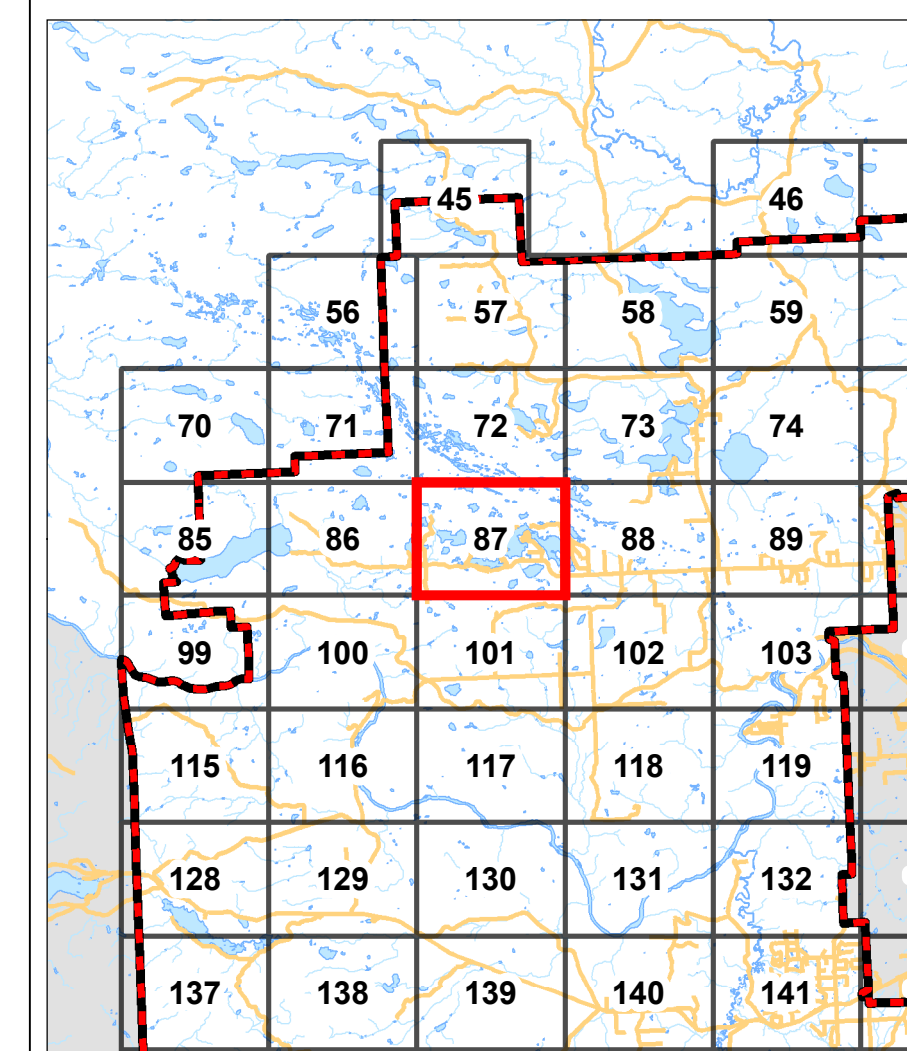
-  Zoning Grid
-  Zoning Boundary
-  Zoning Designations
-  Roads
-  Parcels
-  Subdivisions
-  District Lots
-  Rivers & Streams
-  Electoral Areas
-  Waterbodies
-  Municipality
-  Outside of Regional District



Warning: This map is a composite of data from many sources. While all reasonable efforts are made to ensure the accuracy and currency of this map, the Regional District makes no warranties regarding its suitability for a particular purpose nor for the validity of the base data from which it was compiled. Reliance on this information without verification from original records is done at the user's own risk.

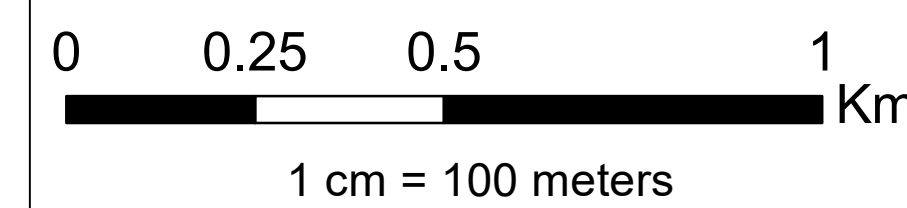



Bylaw No.	Amendment Date
3102	2019-03-21
3129	2019-06-20
3225	2021-07-15
3269	2022-08-18

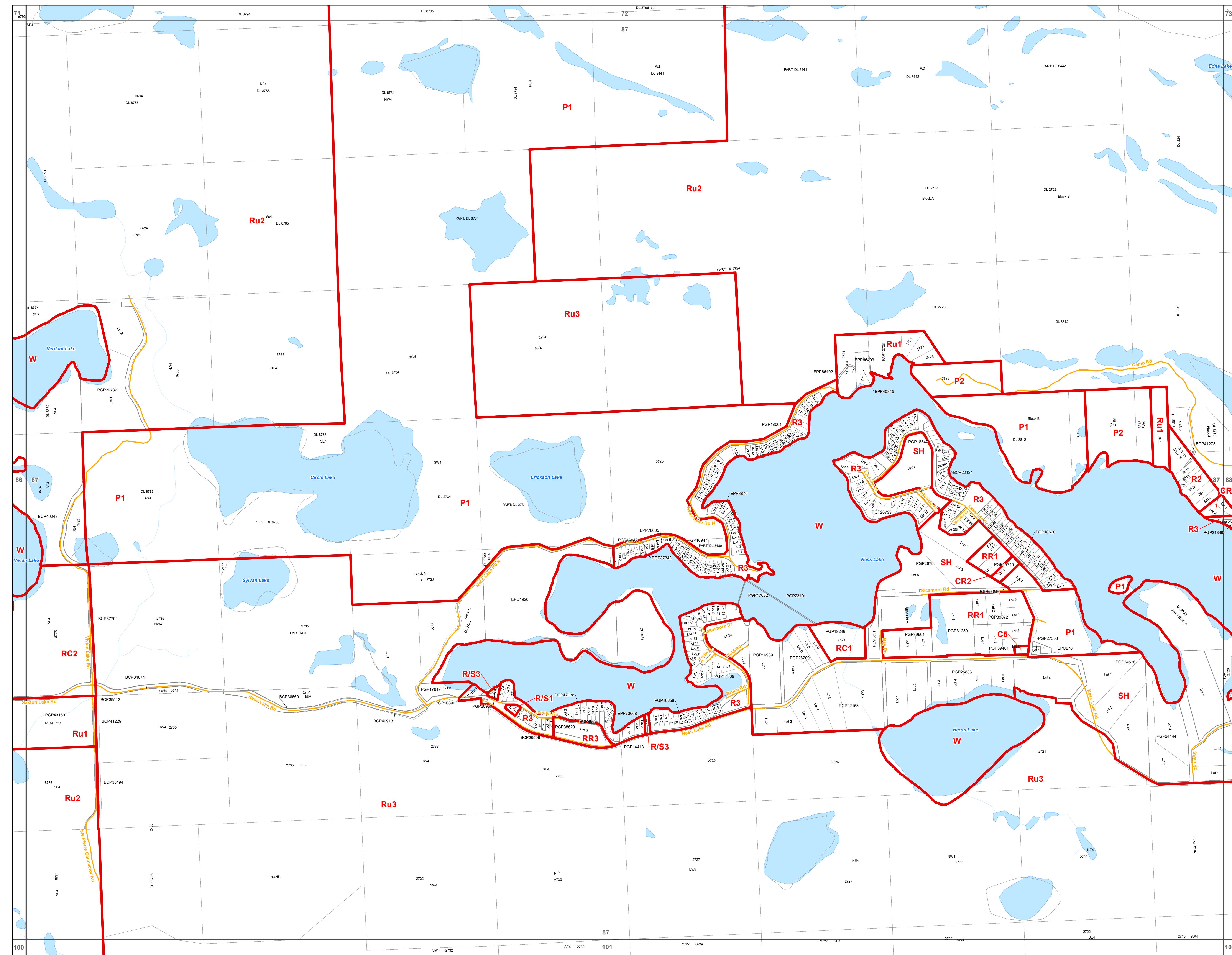


Legend

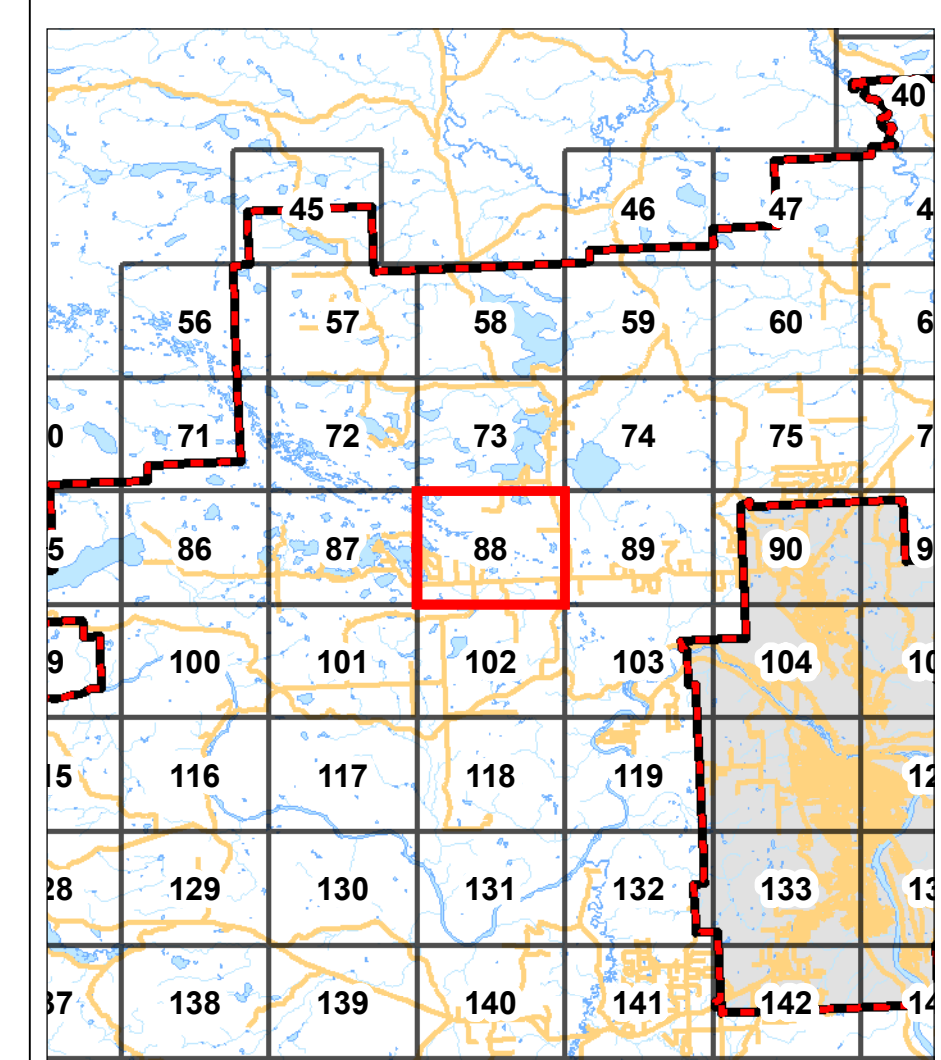
- Zoning Grid
- Zoning Boundary
- Zoning Designations
- Roads
- Parcels
- Subdivisions
- District Lots
- Rivers & Streams
- Electoral Areas
- Waterbodies
- Municipality
- Outside of Regional District



Warning: This map is a composite of data from many sources. While all reasonable efforts are made to ensure the accuracy and currency of this map, the Regional District makes no warranties regarding its suitability for a particular purpose nor for the validity of the base data from which it was compiled. Reliance on this information without verification from original records is done at the user's own risk.

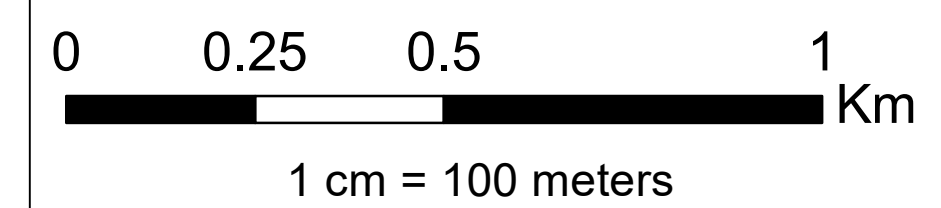



Bylaw No.	Amendment Date
3129	2019-06-20
3324	2024-03-21

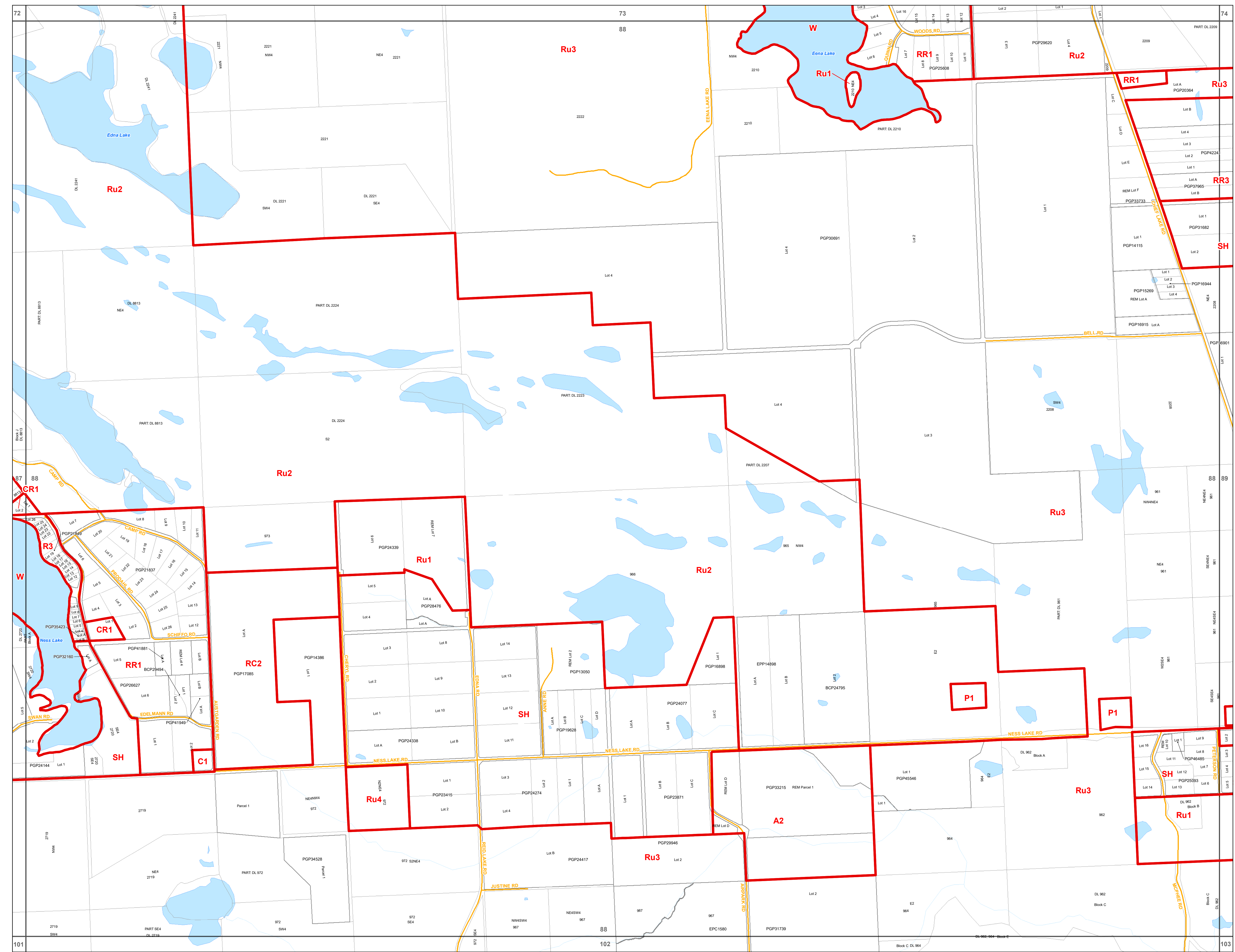


Legend

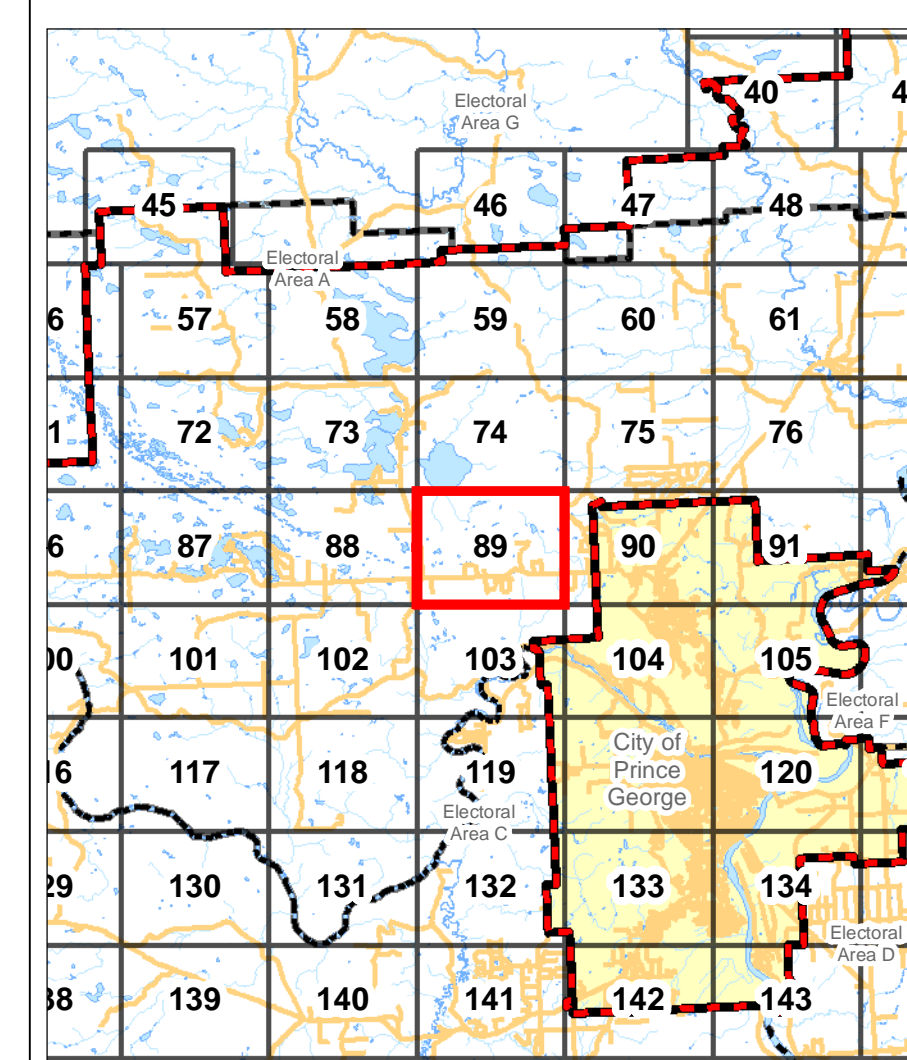
- Zoning Grid
- Zoning Boundary
- Zoning Designations
- Roads
- Parcels
- Subdivisions
- District Lots
- Rivers & Streams
- Electoral Areas
- Waterbodies
- Municipality
- Outside of Regional District



Warning: This map is a composite of data from many sources. While all reasonable efforts are made to ensure the accuracy and currency of this map, the Regional District makes no warranties regarding its suitability for a particular purpose nor for the validity of the base data from which it was compiled. Reliance on this information without verification from original records is done at the user's own risk.

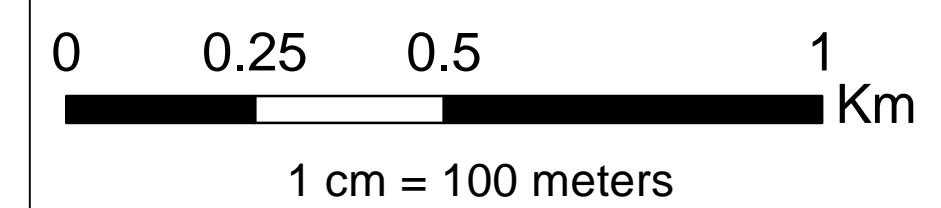



Bylaw No.	Amendment Date

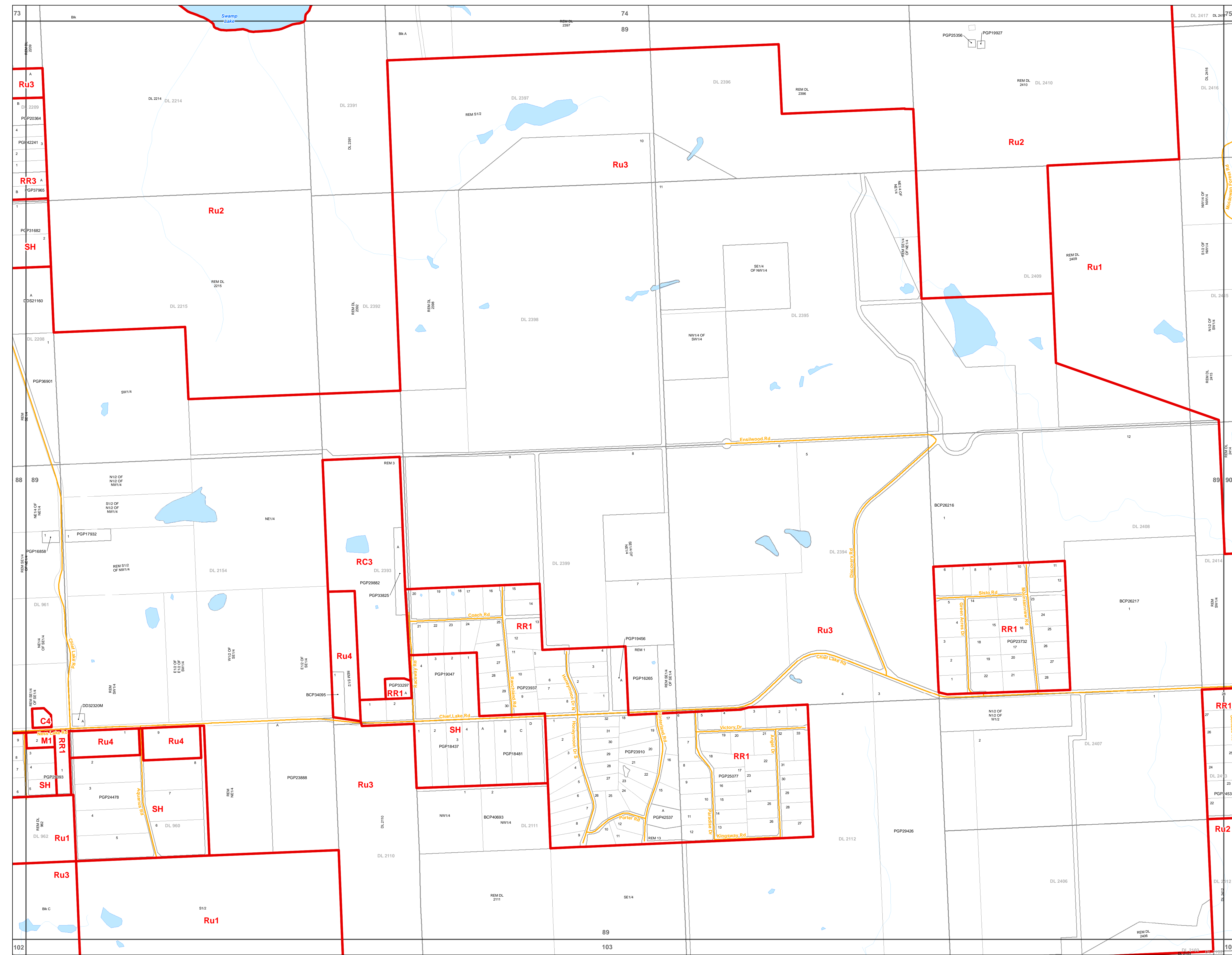


Legend

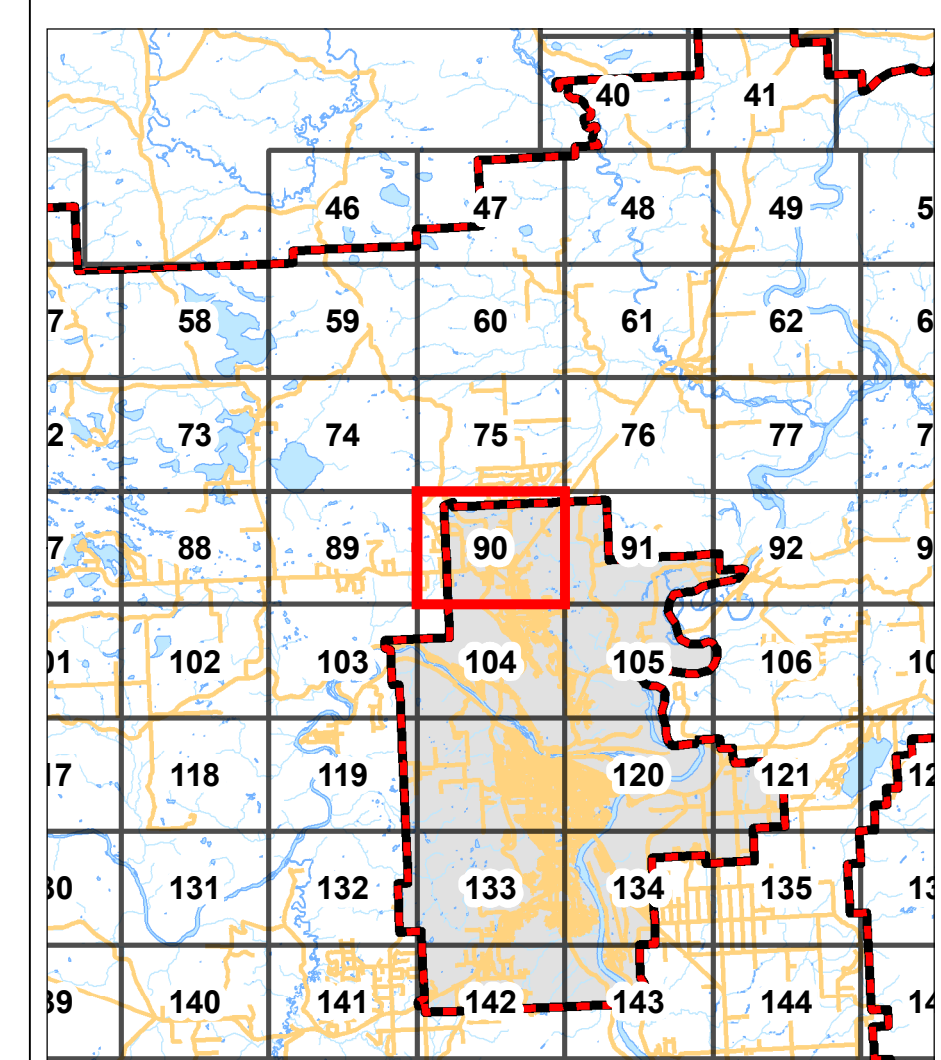
- Zoning Grid
- Zoning Boundary
- Zoning Designations
- Roads
- Parcels
- Subdivisions
- District Lots
- Rivers & Streams
- Electoral Areas
- Waterbodies
- Municipality
- Outside of Regional District



Warning: This map is a composite of data from many sources. While all reasonable efforts are made to ensure the accuracy and currency of this map, the Regional District makes no warranties regarding its suitability for a particular purpose nor for the validity of the base data from which it was compiled. Reliance on this information without verification from original records is done at the user's own risk.

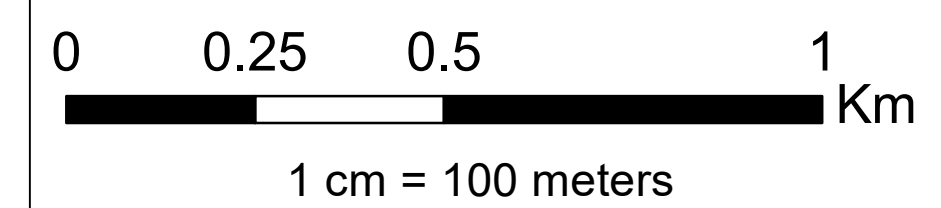



Bylaw No.	Amendment Date
3211	2021-04-22
3195	2022-05-19

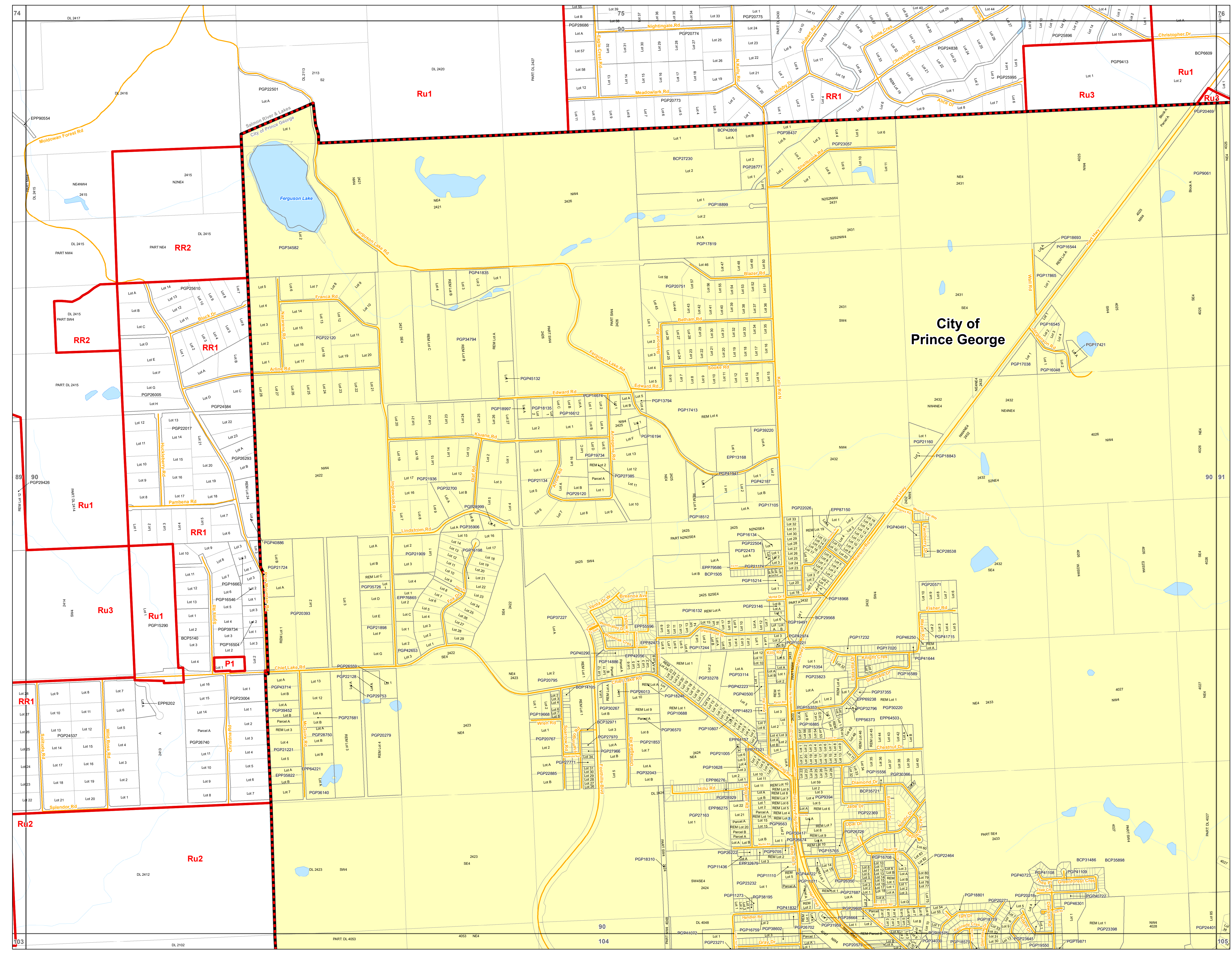


Legend

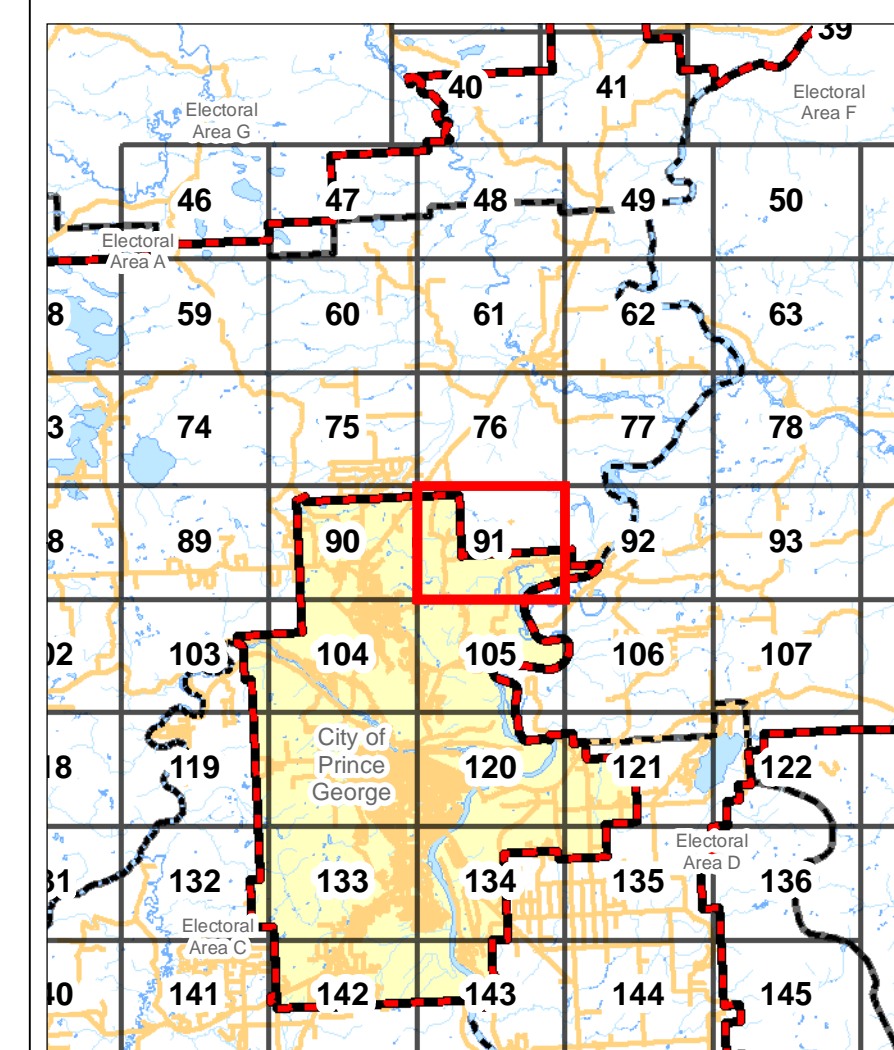
- Zoning Grid
- Zoning Boundary
- Zoning Designations
- Roads
- Parcels
- Subdivisions
- District Lots
- Rivers & Streams
- Electoral Areas
- Waterbodies
- Municipality
- Outside of Regional District



Warning: This map is a composite of data from many sources. While all reasonable efforts are made to ensure the accuracy and currency of this map, the Regional District makes no warranties regarding its suitability for a particular purpose nor for the validity of the base data from which it was compiled. Reliance on this information without verification from original records is done at the user's own risk.

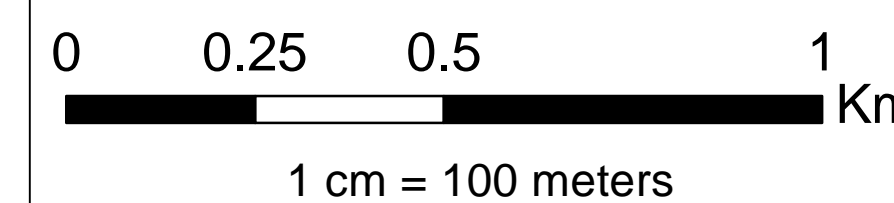



Bylaw No.	Amendment Date

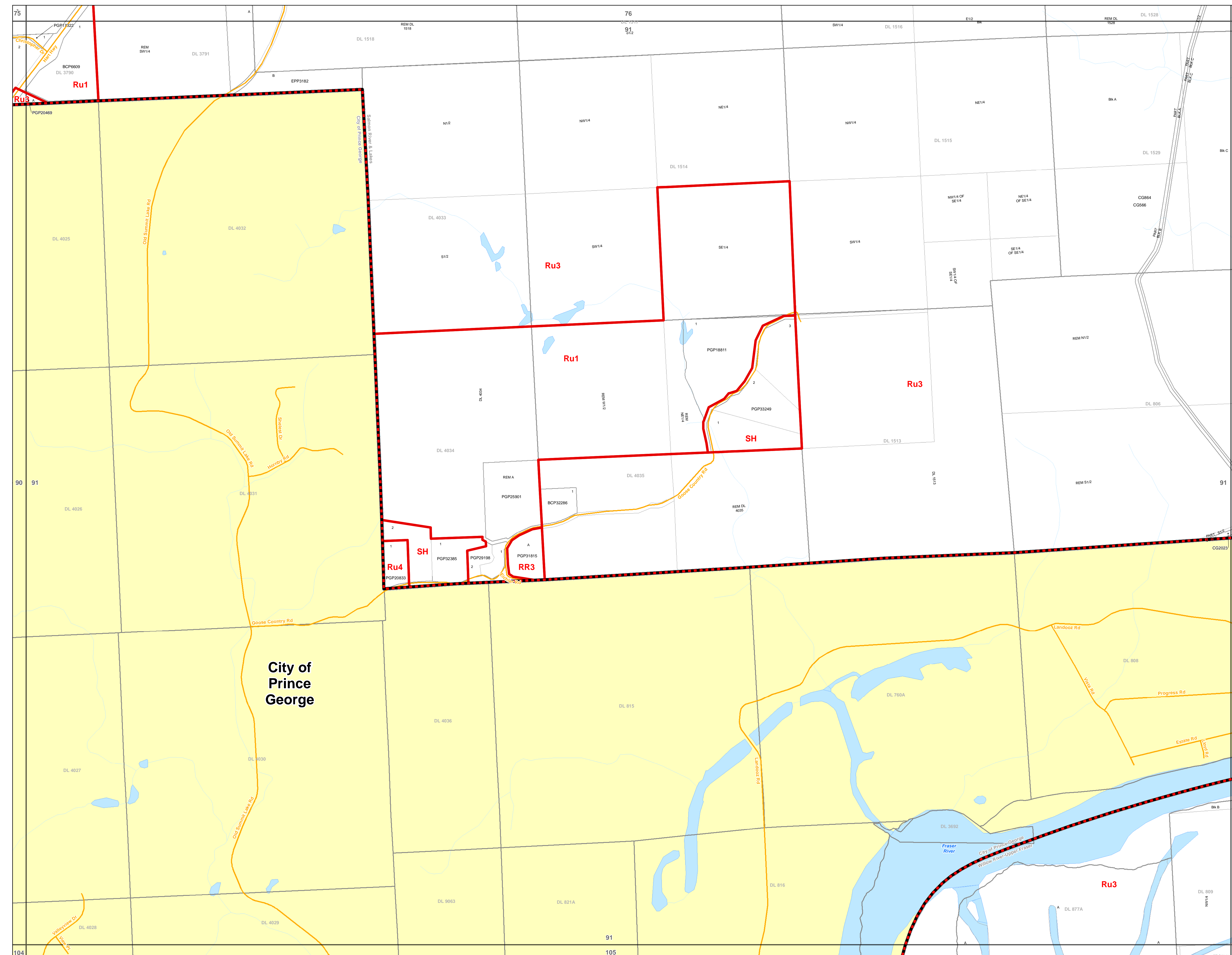


Legend

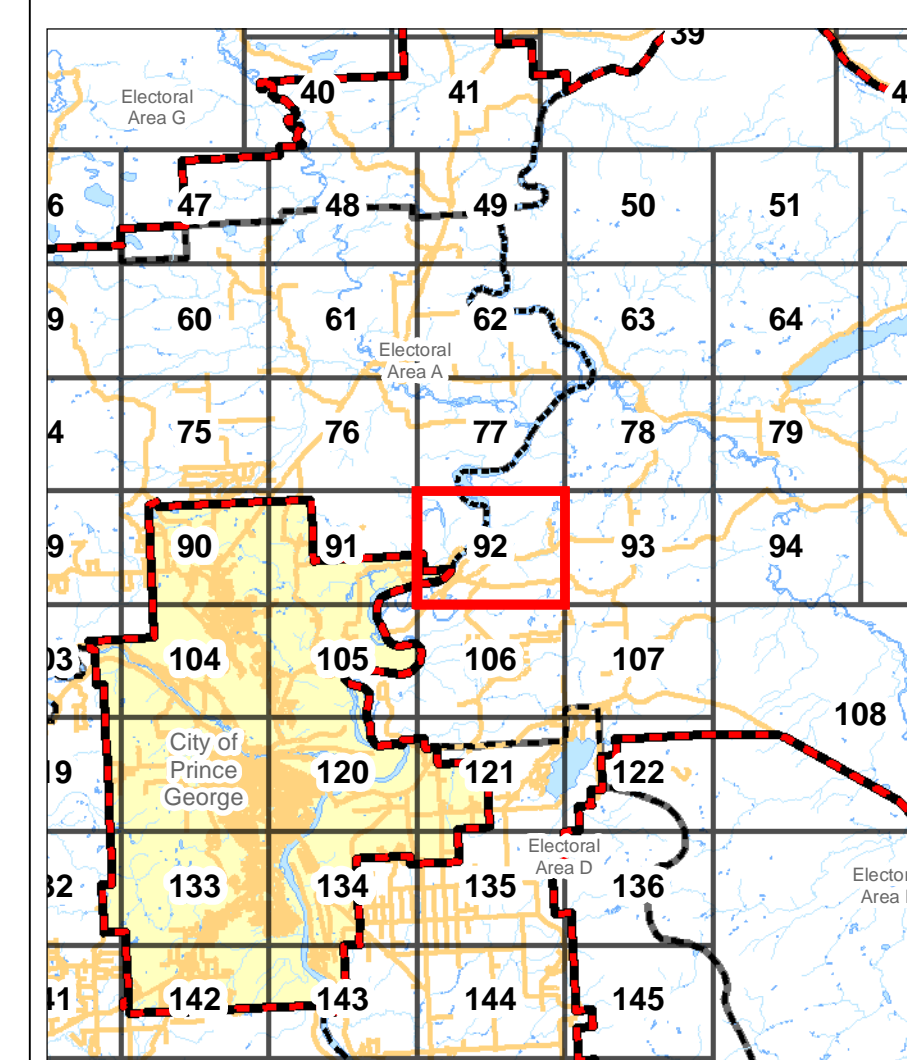
- Zoning Grid
- Zoning Boundary
- Zoning Designations
- Roads
- Parcels
- Subdivisions
- District Lots
- Rivers & Streams
- Electoral Areas
- Waterbodies
- Municipality
- Outside of Regional District



Warning: This map is a composite of data from many sources. While all reasonable efforts are made to ensure the accuracy and currency of this map, the Regional District makes no warranties regarding its suitability for a particular purpose nor for the validity of the base data from which it was compiled. Reliance on this information without verification from original records is done at the user's own risk.

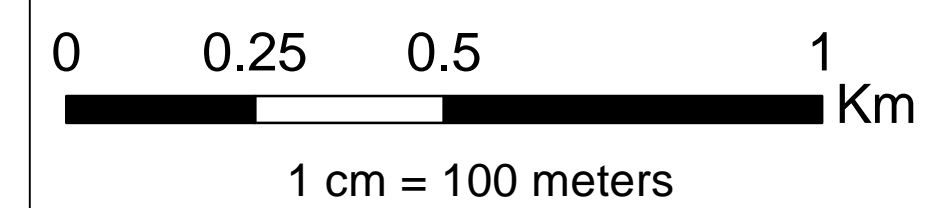



Bylaw No.	Amendment Date

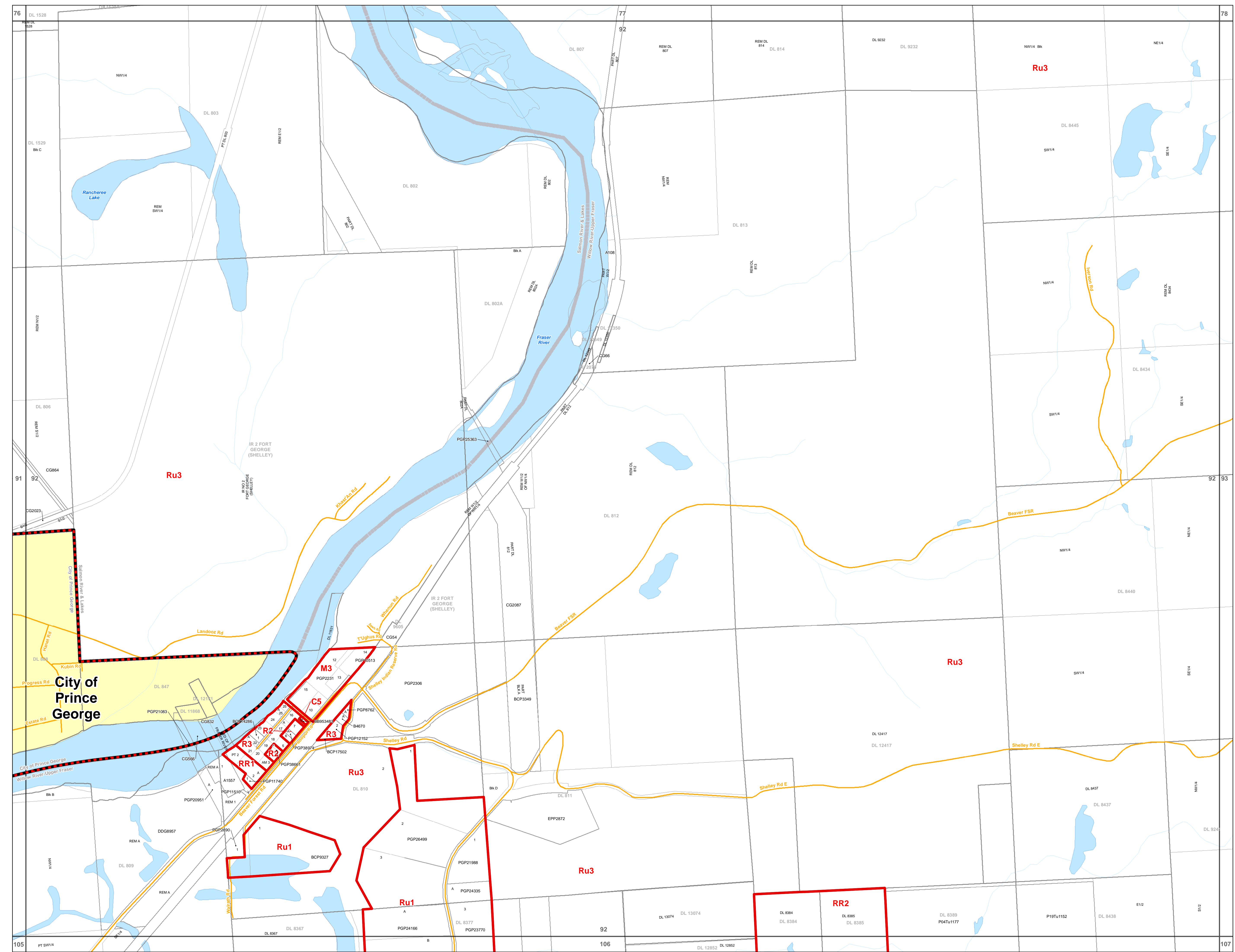


Legend

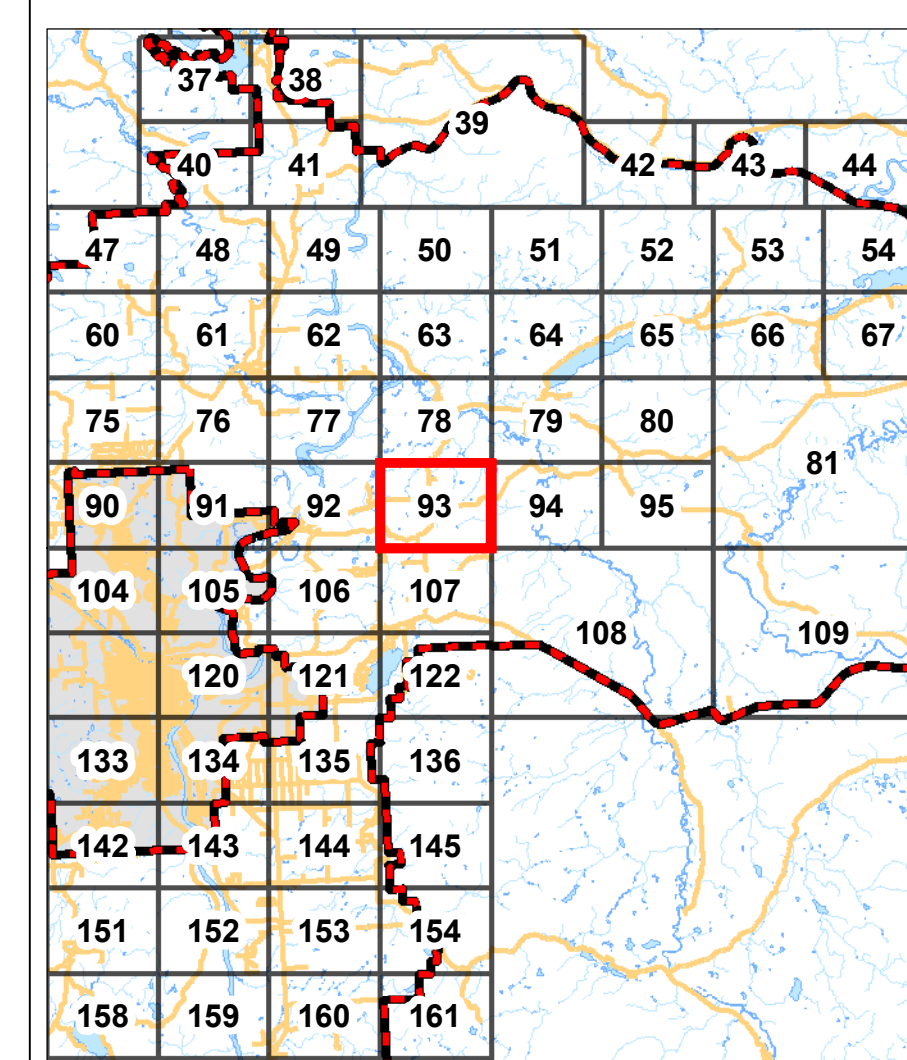
- Zoning Grid
- Zoning Boundary
- Zoning Designations
- Roads
- Parcels
- Subdivisions
- District Lots
- Rivers & Streams
- Electoral Areas
- Waterbodies
- Municipality
- Outside of Regional District




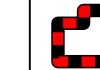



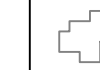






Warning: This map is a composite of data from many sources. While all reasonable efforts are made to ensure the accuracy and currency of this map, the Regional District makes no warranties regarding its suitability for a particular purpose nor for the validity of the base data from which it was compiled. Reliance on this information without verification from original records is done at the user's own risk.

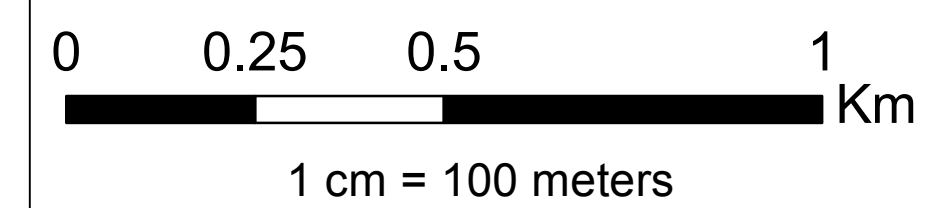



Bylaw No.	Amendment Date
3106	20/09/2018

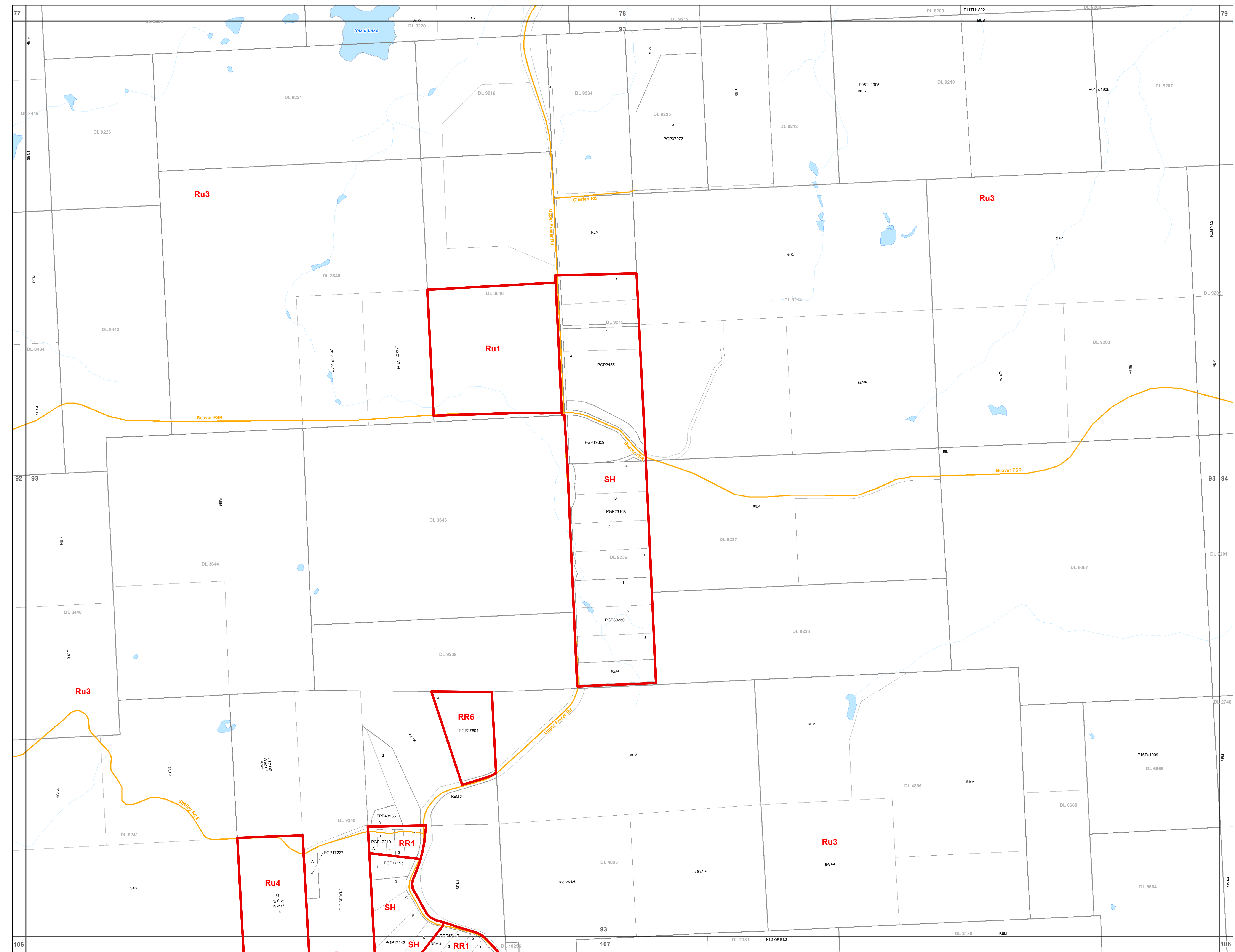


Legend

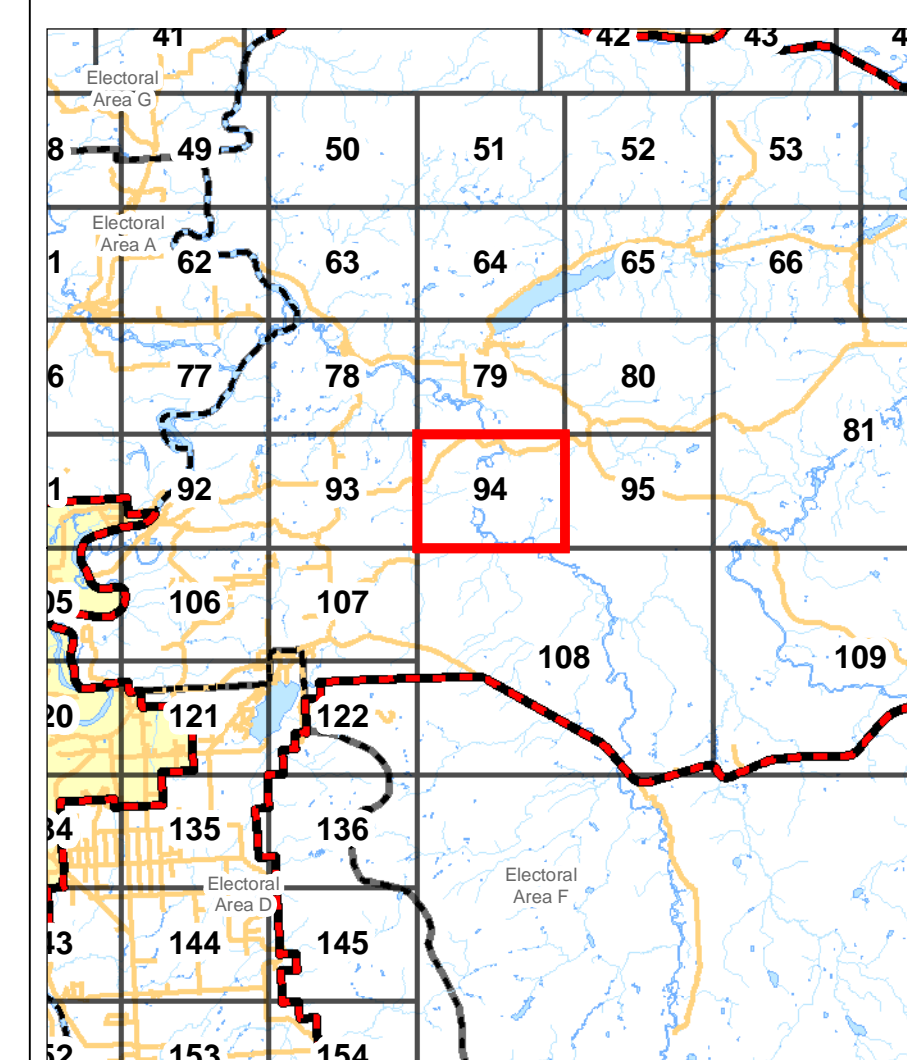
-  Zoning Grid
-  Zoning Boundary
-  Zoning Designations
-  Roads
-  Parcels
-  Subdivisions
-  District Lots
-  Rivers & Streams
-  Electoral Areas
-  Waterbodies
-  Municipality
-  Outside of Regional District




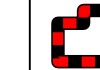



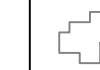






Warning: This map is a composite of data from many sources. While all reasonable efforts are made to ensure the accuracy and currency of this map, the Regional District makes no warranties regarding its suitability for a particular purpose nor for the validity of the base data from which it was compiled. Reliance on this information without verification from original records is done at the user's own risk.

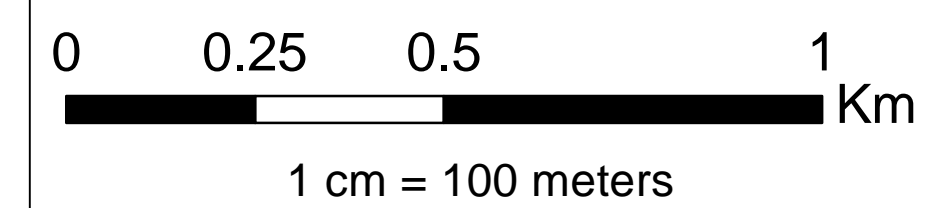



Bylaw No.	Amendment Date

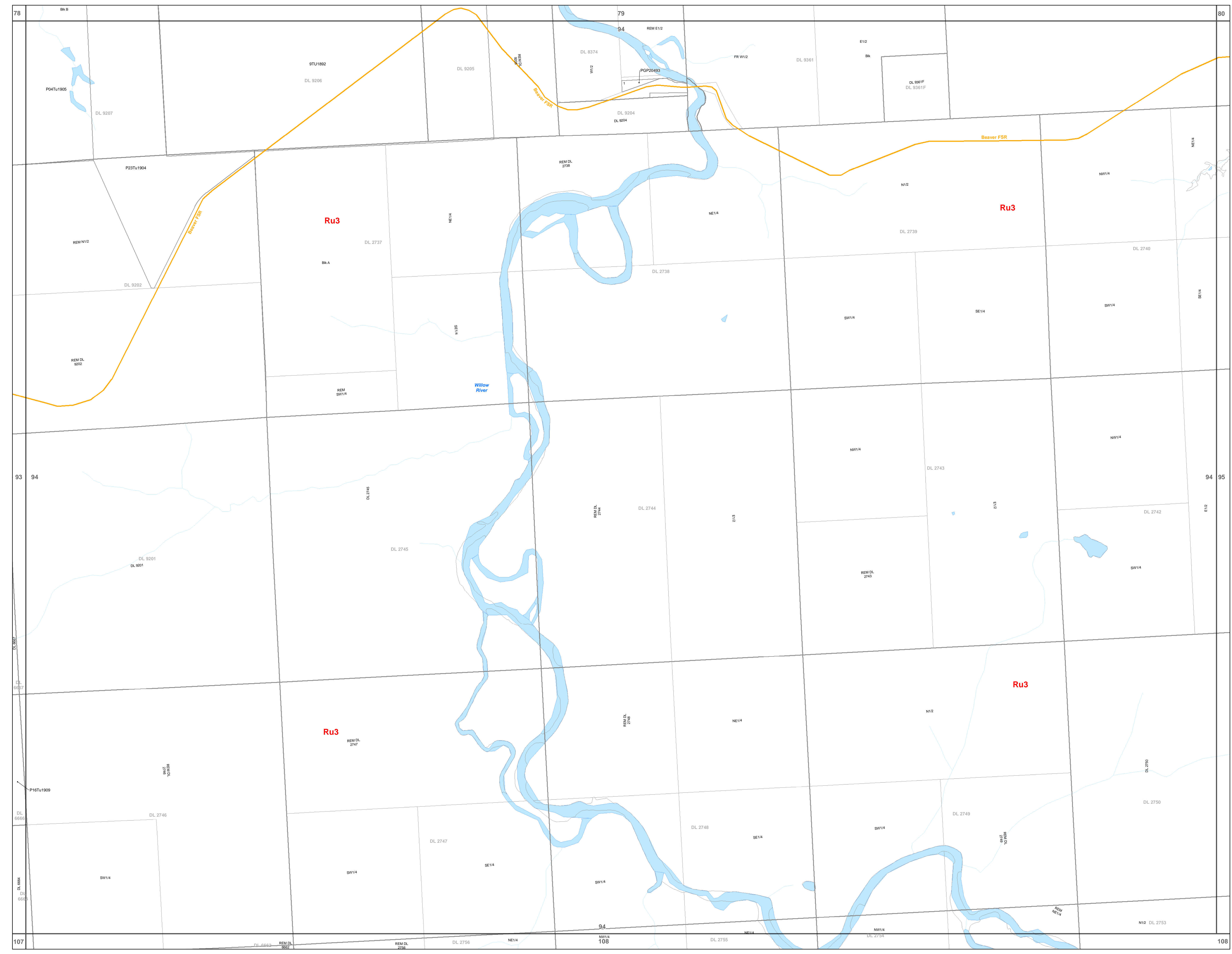


Legend

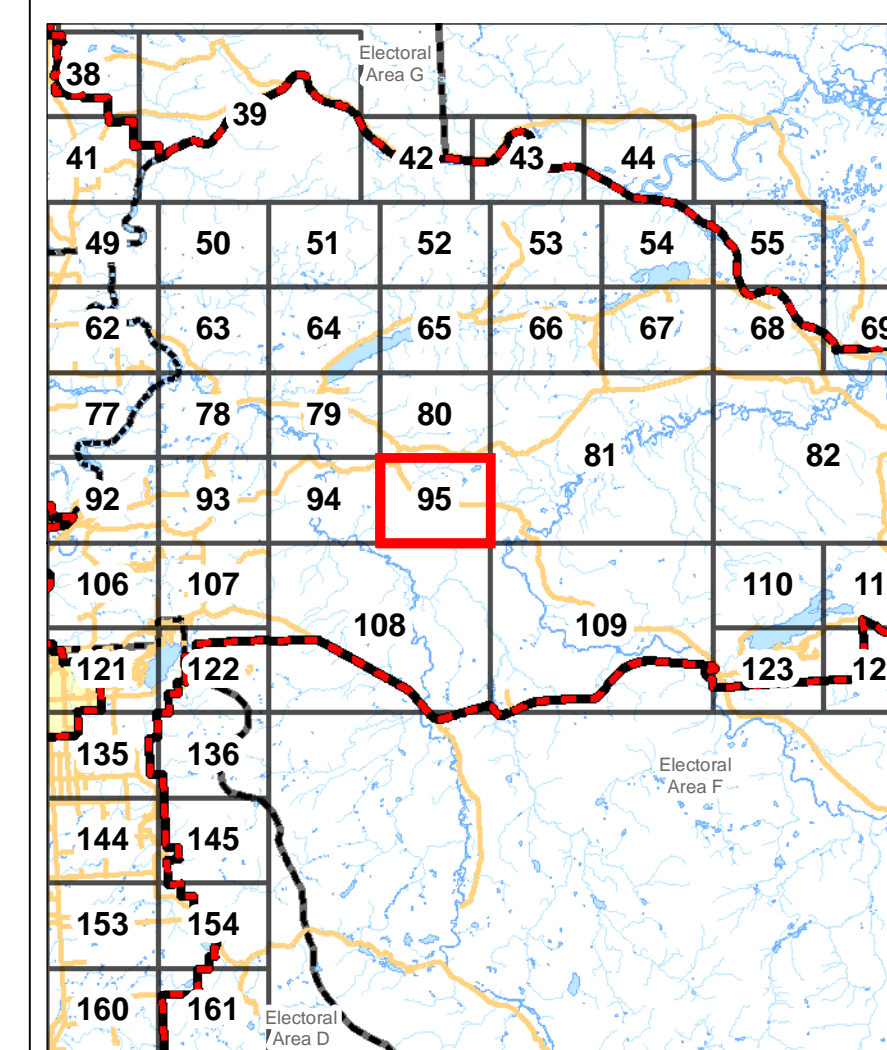
-  Zoning Grid
-  Zoning Boundary
-  Zoning Designations
-  Roads
-  Parcels
-  Subdivisions
-  District Lots
-  Rivers & Streams
-  Electoral Areas
-  Waterbodies
-  Municipality
-  Outside of Regional District















Warning: This map is a composite of data from many sources. While all reasonable efforts are made to ensure the accuracy and currency of this map, the Regional District makes no warranties regarding its suitability for a particular purpose nor for the validity of the base data from which it was compiled. Reliance on this information without verification from original records is done at the user's own risk.

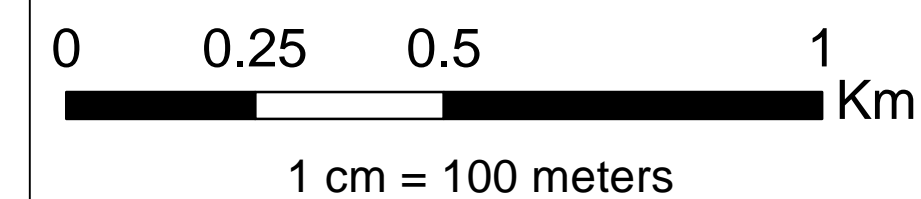



Bylaw No.	Amendment Date



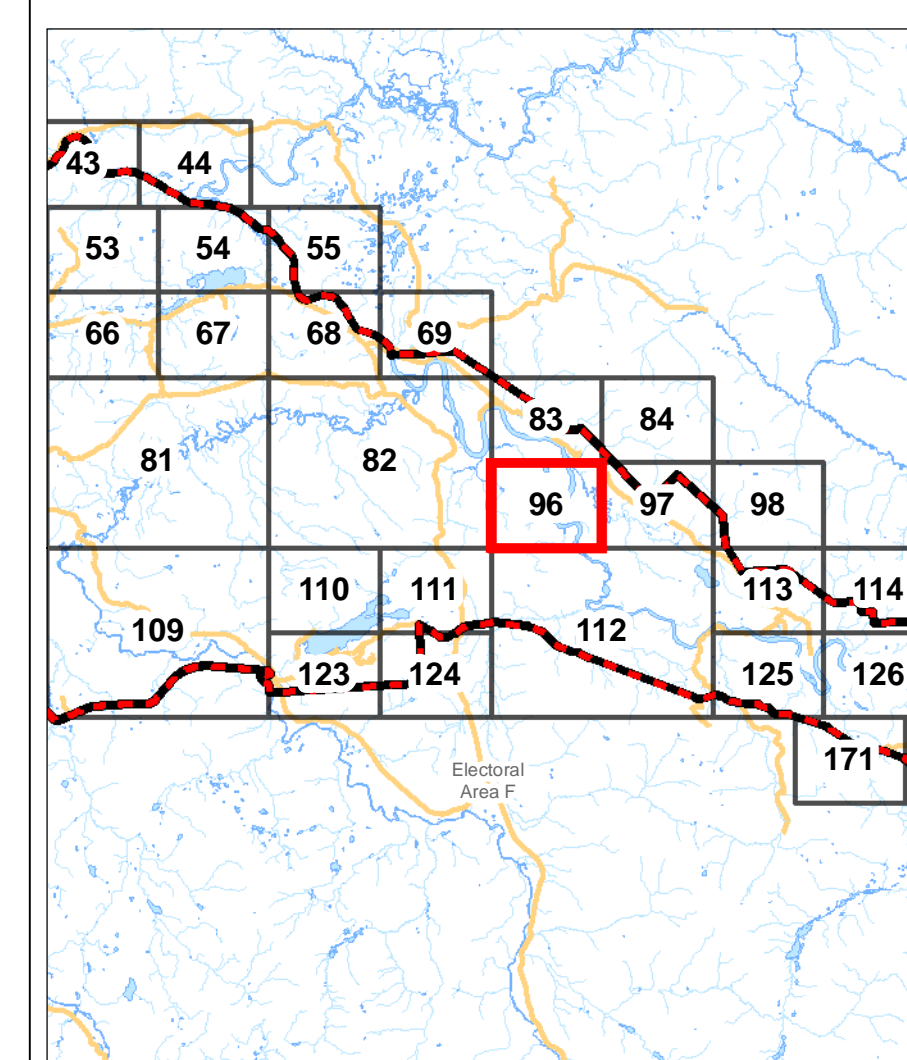
Legend

-  Zoning Grid
-  Zoning Boundary
-  Zoning Designations
-  Roads
-  Parcels
-  Subdivisions
-  District Lots
-  Rivers & Streams
-  Electoral Areas
-  Waterbodies
-  Municipality
-  Outside of Regional District


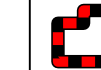



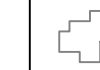








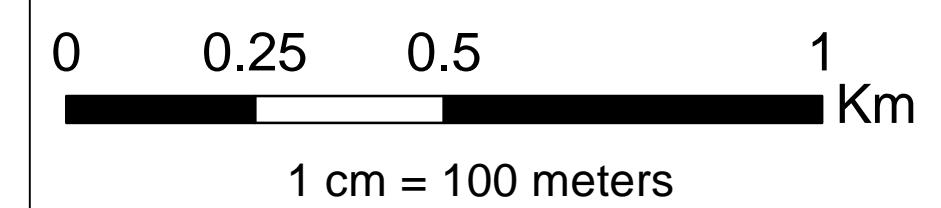

Warning: This map is a composite of data from many sources. While all reasonable efforts are made to ensure the accuracy and currency of this map, the Regional District makes no warranties regarding its suitability for a particular purpose nor for the validity of the base data from which it was compiled. Reliance on this information without verification from original records is done at the user's own risk.

Bylaw No.	Amendment Date

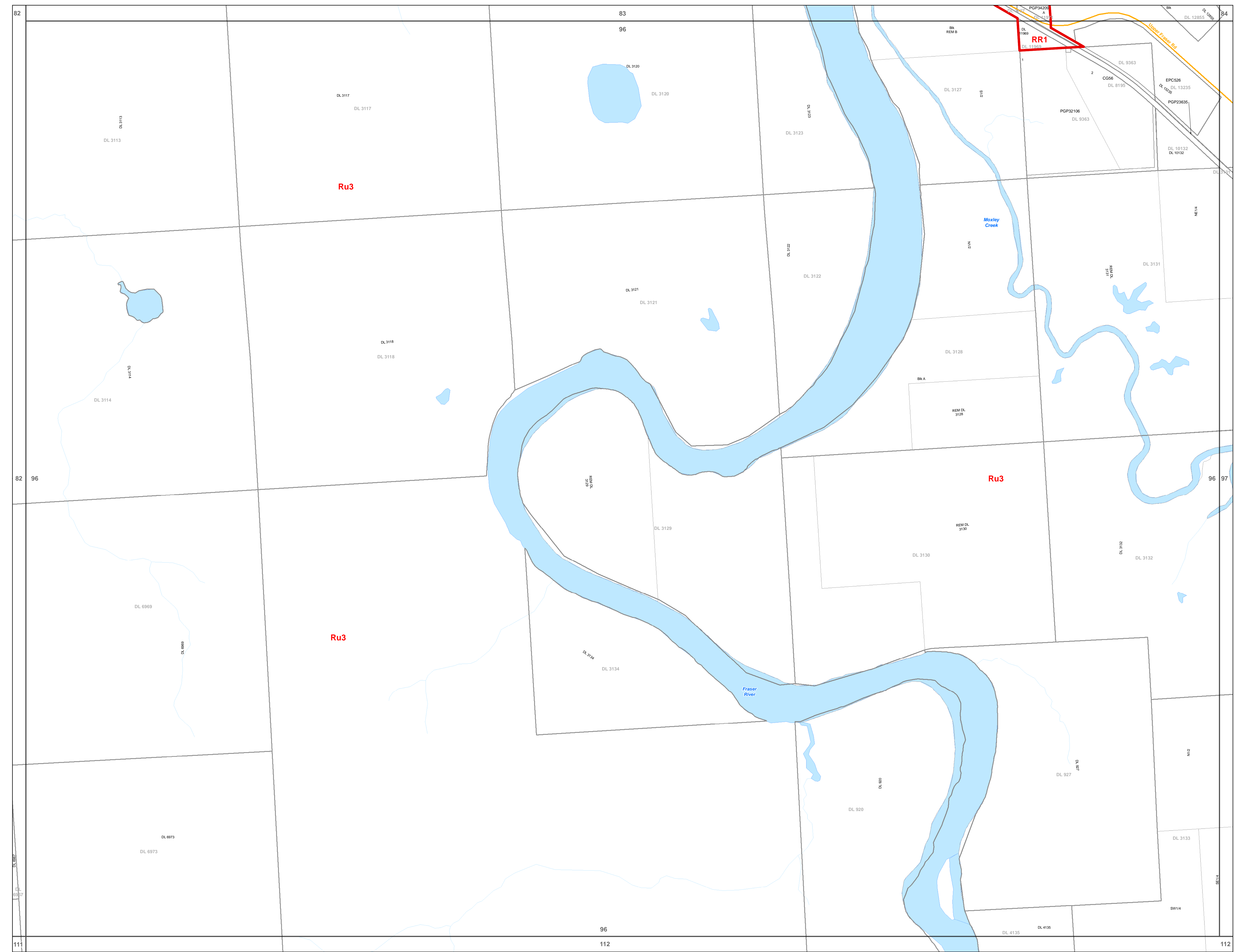


Legend

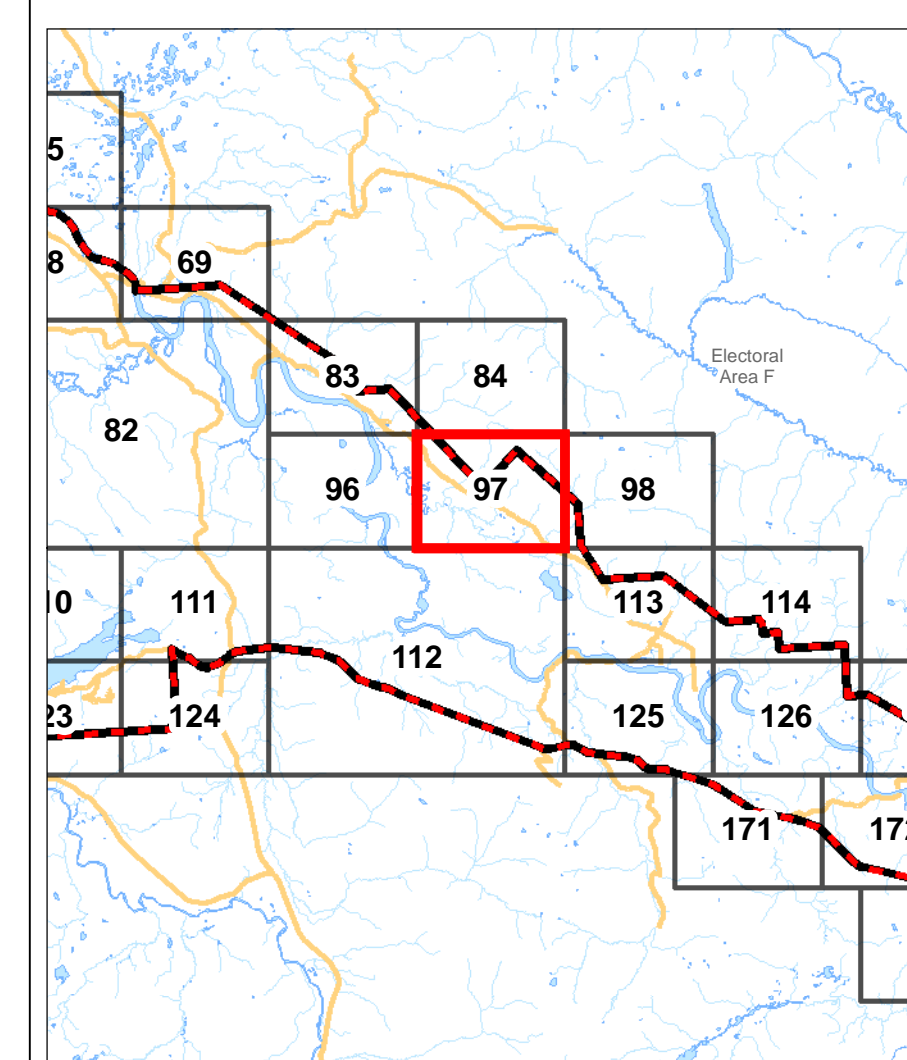
-  Zoning Grid
-  Zoning Boundary
-  Zoning Designations
-  Roads
-  Parcels
-  Subdivisions
-  District Lots
-  Rivers & Streams
-  Electoral Areas
-  Waterbodies
-  Municipality
-  Outside of Regional District



Warning: This map is a composite of data from many sources. While all reasonable efforts are made to ensure the accuracy and currency of this map, the Regional District makes no warranties regarding its suitability for a particular purpose nor for the validity of the base data from which it was compiled. Reliance on this information without verification from original records is done at the user's own risk.

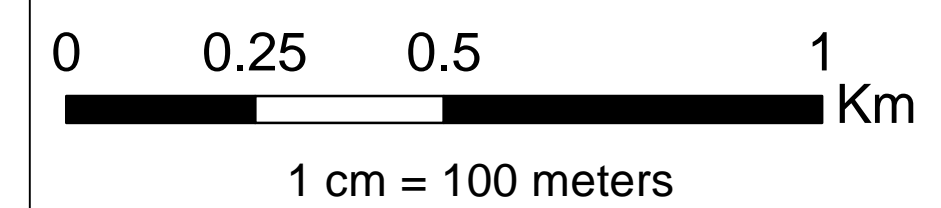



Bylaw No.	Amendment Date

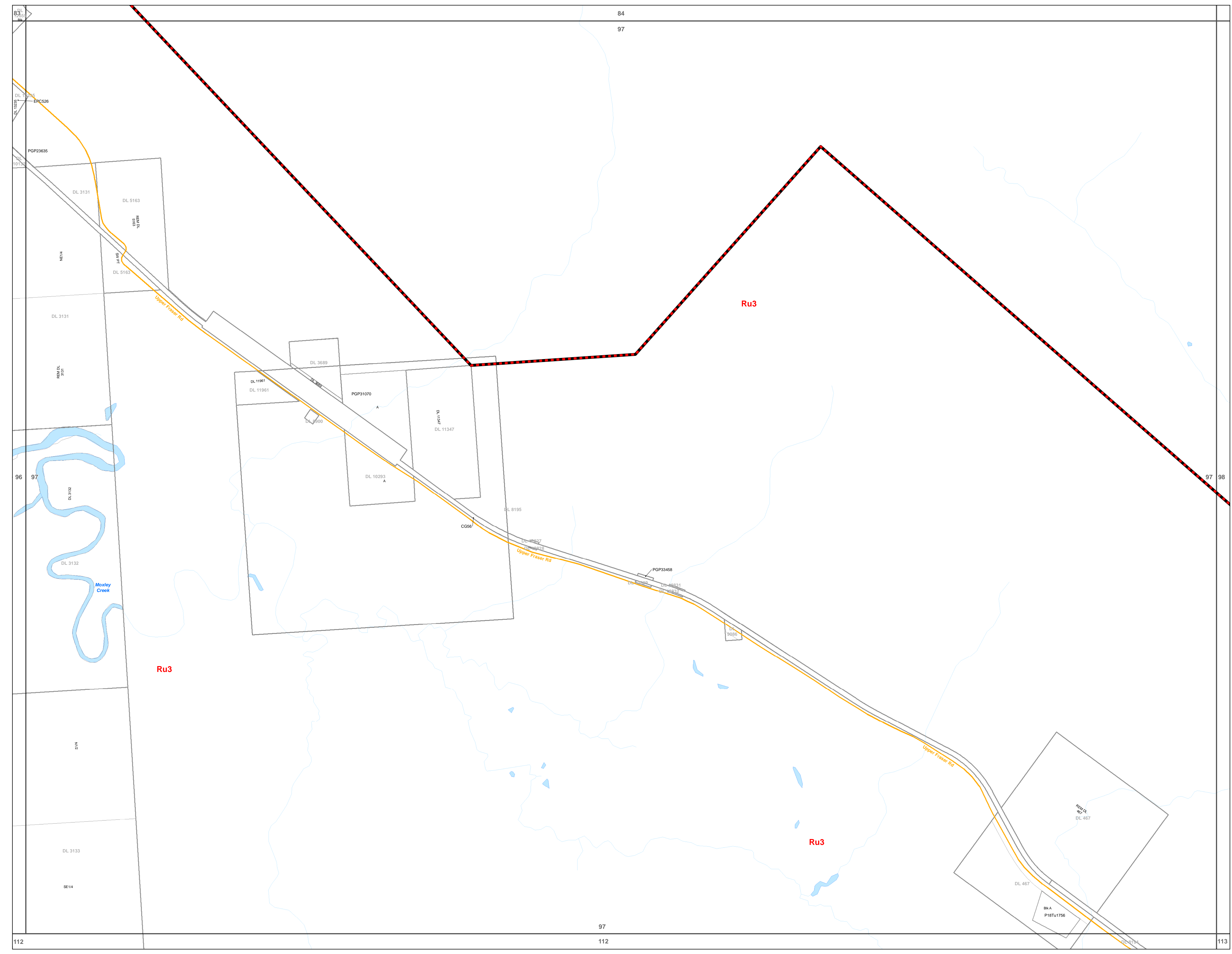


Legend

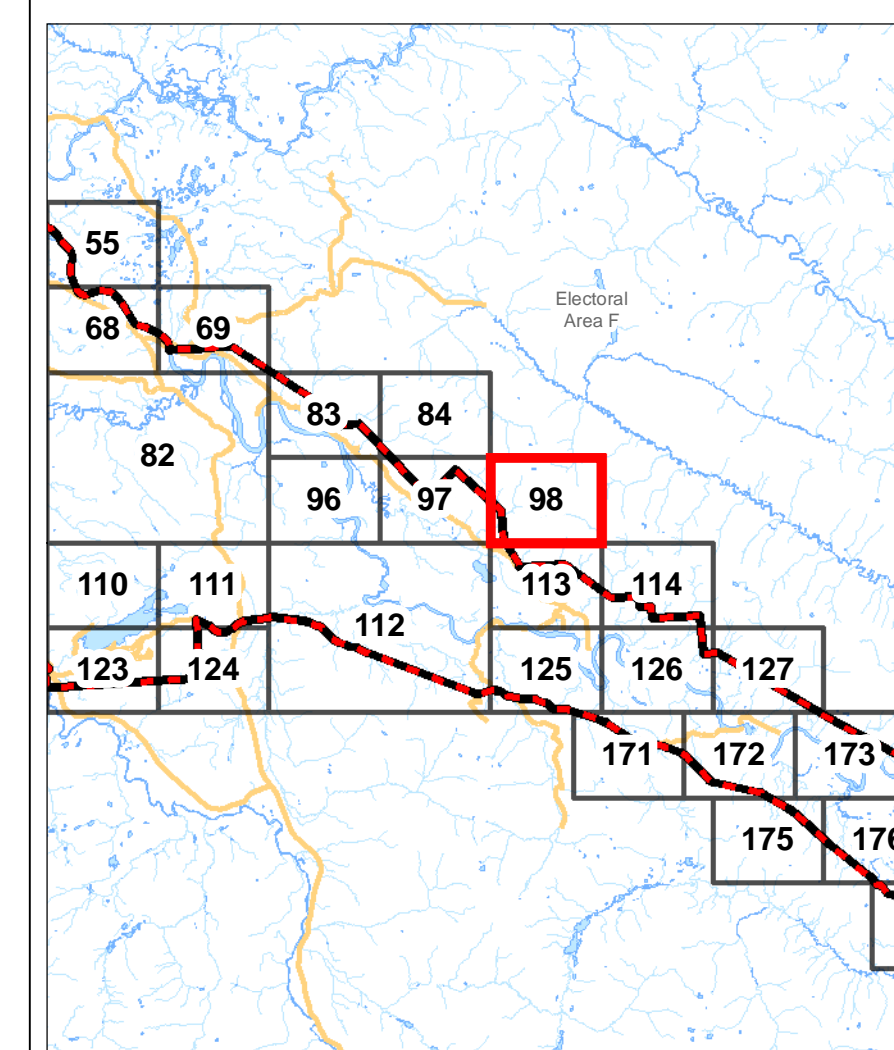
- Zoning Grid
- Zoning Boundary
- Zoning Designations
- Roads
- Parcels
- Subdivisions
- District Lots
- Rivers & Streams
- Electoral Areas
- Waterbodies
- Municipality
- Outside of Regional District




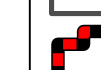










Warning: This map is a composite of data from many sources. While all reasonable efforts are made to ensure the accuracy and currency of this map, the Regional District makes no warranties regarding its suitability for a particular purpose nor for the validity of the base data from which it was compiled. Reliance on this information without verification from original records is done at the user's own risk.

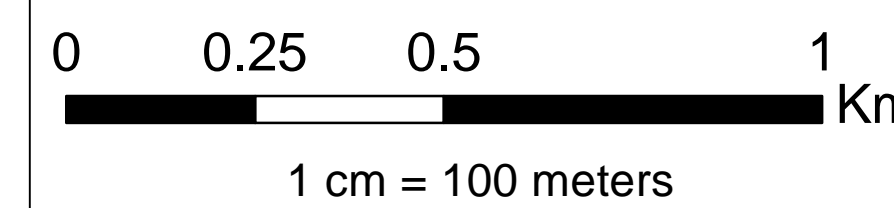



Bylaw No.	Amendment Date

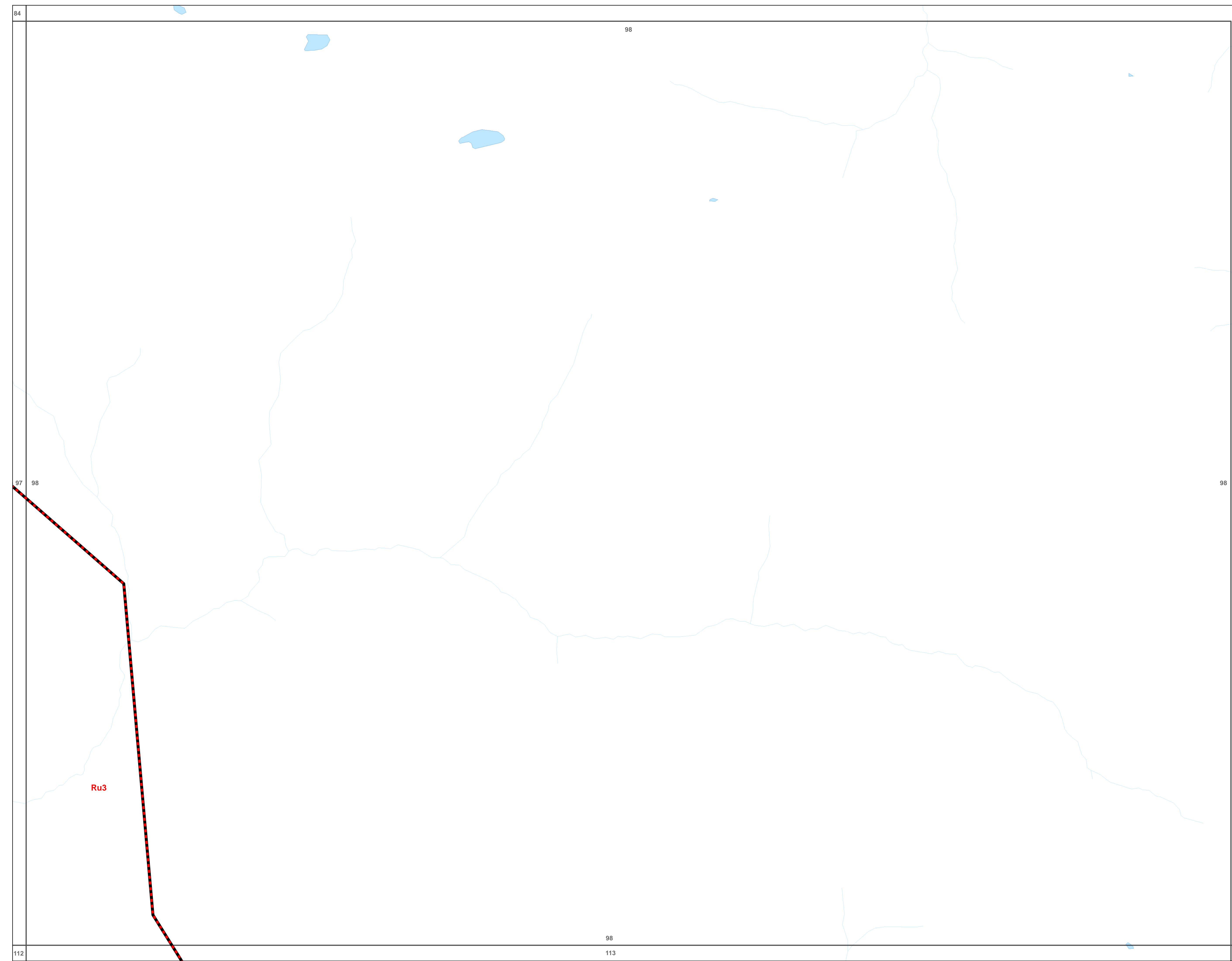


Legend

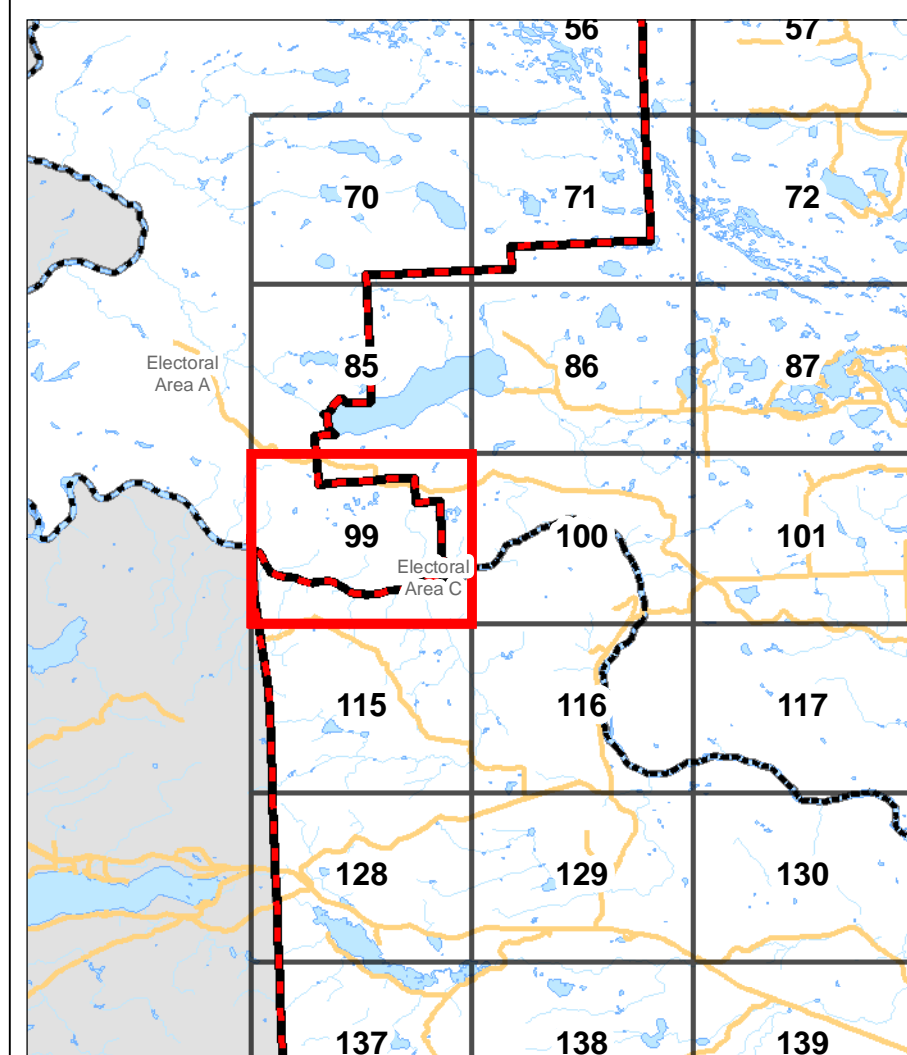
-  Zoning Grid
-  Zoning Boundary
-  Zoning Designations
-  Roads
-  Parcels
-  Subdivisions
-  District Lots
-  Rivers & Streams
-  Electoral Areas
-  Waterbodies
-  Municipality
-  Outside of Regional District



Warning: This map is a composite of data from many sources. While all reasonable efforts are made to ensure the accuracy and currency of this map, the Regional District makes no warranties regarding its suitability for a particular purpose nor for the validity of the base data from which it was compiled. Reliance on this information without verification from original records is done at the user's own risk.

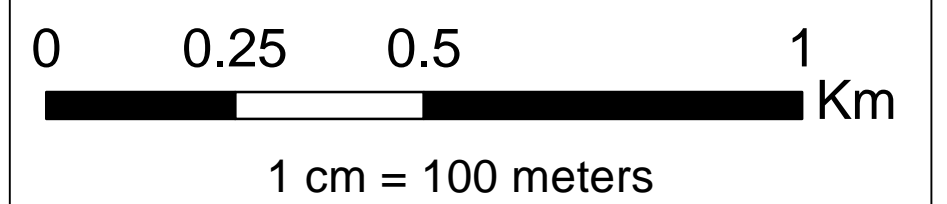



Bylaw No.	Amendment Date

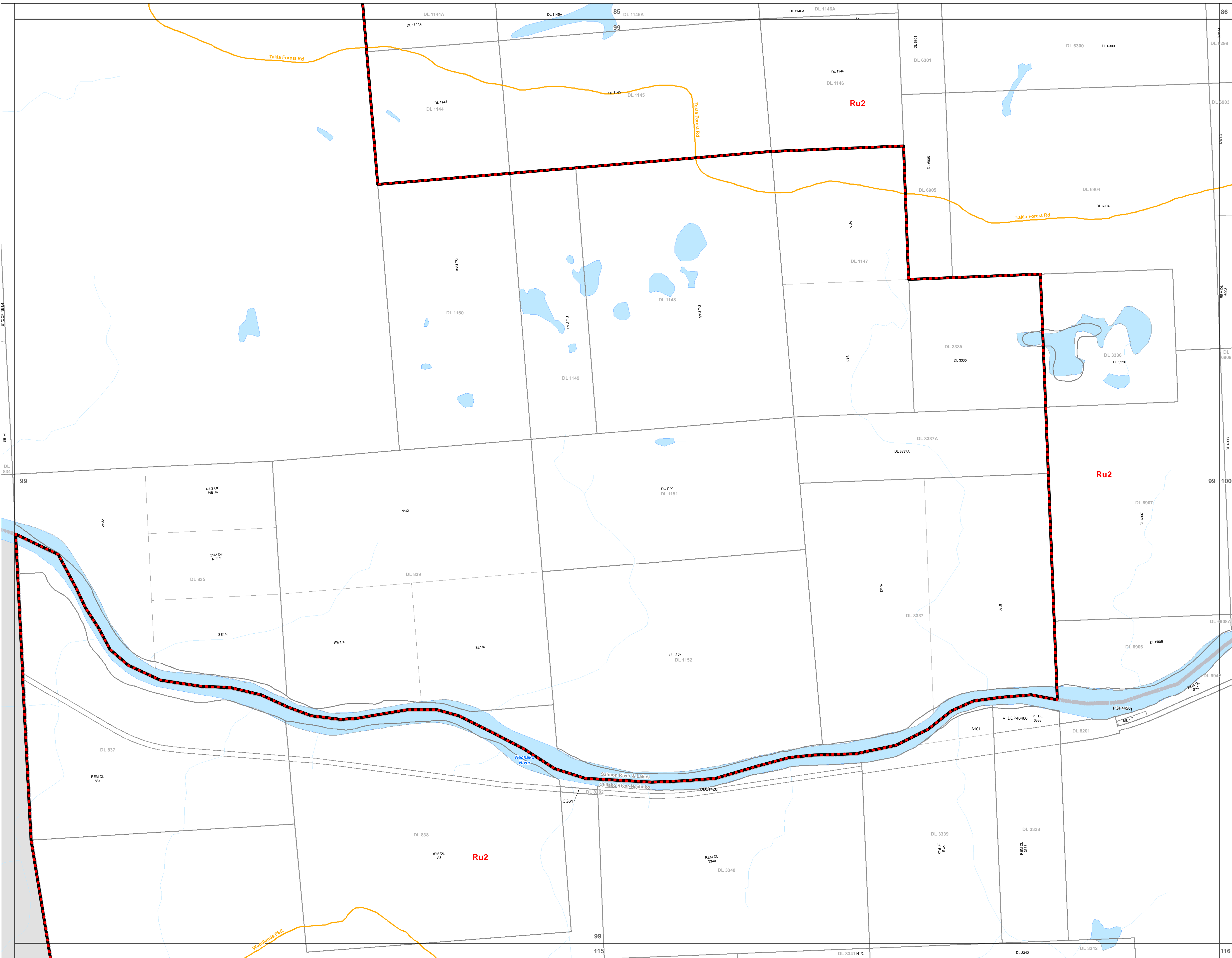


Legend

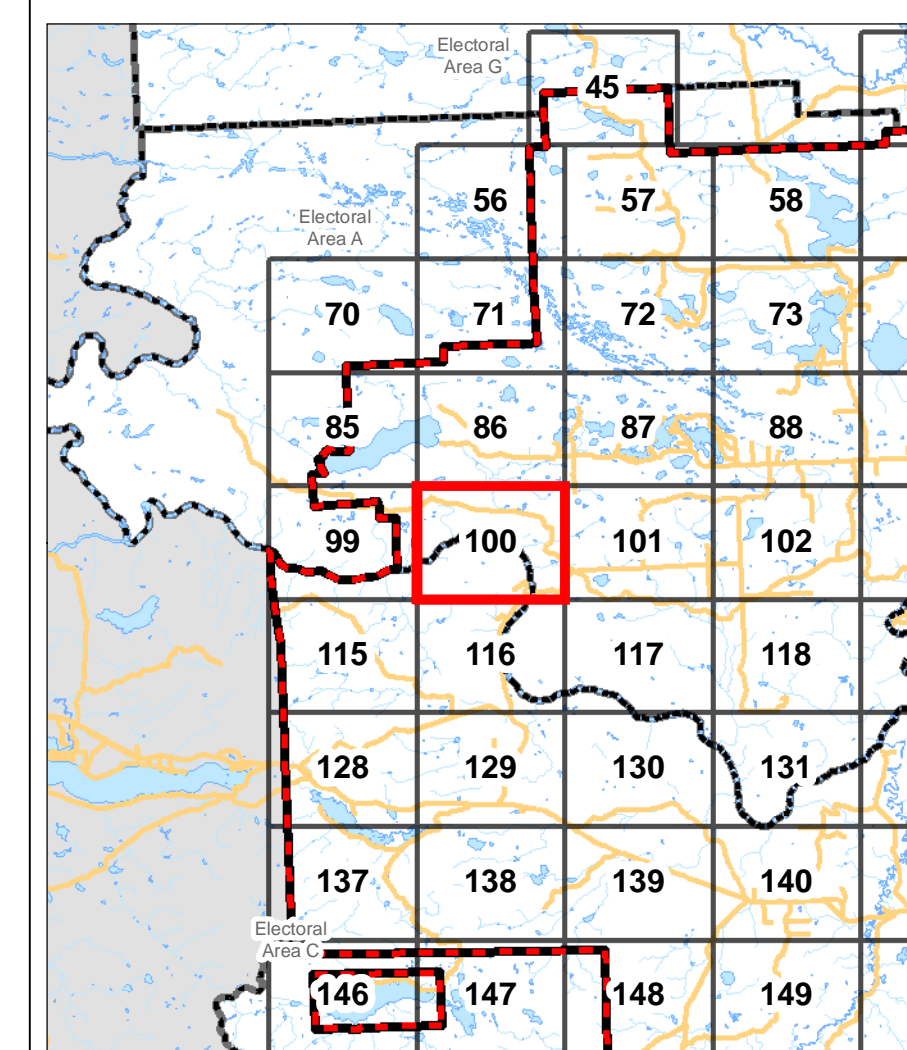
- Zoning Grid
- Zoning Boundary
- Zoning Designations
- Roads
- Parcels
- Subdivisions
- District Lots
- Rivers & Streams
- Electoral Areas
- Waterbodies
- Municipality
- Outside of Regional District



Warning: This map is a composite of data from many sources. While all reasonable efforts are made to ensure the accuracy and currency of this map, the Regional District makes no warranties regarding its suitability for a particular purpose nor for the validity of the base data from which it was compiled. Reliance on this information without verification from original records is done at the user's own risk.

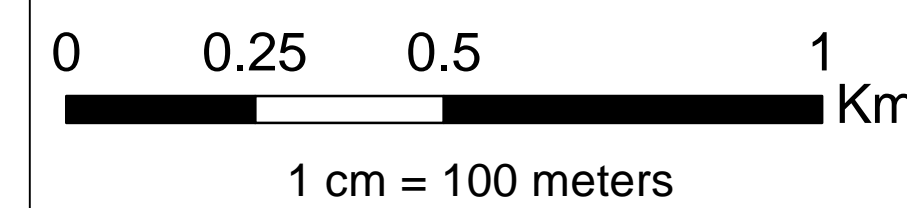



Bylaw No.	Amendment Date



Legend

- Zoning Grid
- Zoning Boundary
- Zoning Designations
- Roads
- Parcels
- Subdivisions
- District Lots
- Rivers & Streams
- Electoral Areas
- Waterbodies
- Municipality
- Outside of Regional District



Warning: This map is a composite of data from many sources. While all reasonable efforts are made to ensure the accuracy and currency of this map, the Regional District makes no warranties regarding its suitability for a particular purpose nor for the validity of the base data from which it was compiled. Reliance on this information without verification from original records is done at the user's own risk.

